This is a digital copy of a book that was preserved for generations on library shelves before it was carefully scanned by Google as part of a project to make the world's books discoverable online.

It has survived long enough for the copyright to expire and the book to enter the public domain. A public domain book is one that was never subject to copyright or whose legal copyright term has expired. Whether a book is in the public domain may vary country to country. Public domain books are our gateways to the past, representing a wealth of history, culture and knowledge that's often difficult to discover.

Marks, notations and other marginalia present in the original volume will appear in this file - a reminder of this book's long journey from the publisher to a library and finally to you.

Usage guidelines

Google is proud to partner with libraries to digitize public domain materials and make them widely accessible. Public domain books belong to the public and we are merely their custodians. Nevertheless, this work is expensive, so in order to keep providing this resource, we have taken steps to prevent abuse by commercial parties, including placing technical restrictions on automated querying.

We also ask that you:

+ *Make non-commercial use of the files* We designed Google Book Search for use by individuals, and we request that you use these files for personal, non-commercial purposes.
+ *Refrain from automated querying* Do not send automated queries of any sort to Google's system: If you are conducting research on machine translation, optical character recognition or other areas where access to a large amount of text is helpful, please contact us. We encourage the use of public domain materials for these purposes and may be able to help.
+ *Maintain attribution* The Google "watermark" you see on each file is essential for informing people about this project and helping them find additional materials through Google Book Search. Please do not remove it.
+ *Keep it legal* Whatever your use, remember that you are responsible for ensuring that what you are doing is legal. Do not assume that just because we believe a book is in the public domain for users in the United States, that the work is also in the public domain for users in other countries. Whether a book is still in copyright varies from country to country, and we can't offer guidance on whether any specific use of any specific book is allowed. Please do not assume that a book's appearance in Google Book Search means it can be used in any manner anywhere in the world. Copyright infringement liability can be quite severe.

About Google Book Search

Google's mission is to organize the world's information and to make it universally accessible and useful. Google Book Search helps readers discover the world's books while helping authors and publishers reach new audiences. You can search through the full text of this book on the web at `http://books.google.com/`


1837
ARTES
VERITAS
SCIENTIA
LIBRARY OF THE
UNIVERSITY OF MICHIGAN
TUEBOR
SI QUAERIS PENINSULAM AMOENAM
CIRCUMSPICE

JS
13
.E77

205th

ANNUAL REPORT

OF THE

TOWN OFFICERS

OF

BROOKLINE

MASSACHUSETTS

AND

THE TOWN RECORDS

FOR THE YEAR ENDING DECEMBER 31

1910

BOSTON
PRESS OF E. L. GRIMES CO., 122 PEARL STREET
1911

205th

ANNUAL REPORT

OF THE

TOWN OFFICE

OF

BROOKLINE

MASSACHUSETTS

AND

THE TOWN RECO

FOR THE YEAR ENDING

DECEMBER 31, 1916

Town of Brookline

ELECTED OFFICERS FOR THE MUNICIPAL YEAR 1910.

Town Clerk.

Edward W. Baker.

Selectmen and Board of Health.

Philip S. Parker, Chairman.

John A. Curtin. Horace James.

George S. Baldwin. Everett M. Bowker.

Overseers of the Poor.

Philip S. Parker, Chairman. John A. Curtin.

George S. Baldwin. Horace James. Everett M. Bowker.

Miss Martha W. Edgerly. Miss Sarah B. Train.

Treasurer and Collector.

George H. Worthley.

Assessors.

Charles H. Stearns, Chairman (1911).

Daniel J. Daley (1912). Charles A. Bowditch (1913).

School Committee.

Edward C. Mills.....1911

Walter Channing 1911

William H. White.....1911

Mrs. Edith C. Baker.....1912

Franklin W. Hobbs.....1912

Thomas B. Fitzpatrick....1912

Frederick H. Robinson.....1913

Mrs. Ruth C. Paine.....1913

Michael Driscoll.....1913

Trustees of Public Library.

Daniel Dulany Addison....1911

James M. Codman.....1911

Prentiss Cummings 1911

Leslie C. Wead.....1911

William H. Lyon.....1912

Edward Stanwood 1912

Leonard K. Storrs.....1912

Henry W. Lamb.....1912

Desmond FitzGerald 1913

Carleton S. Francis.....1913

Moses Williams 1913

Frederick P. Fish.....1913

Trustees of Walnut Hills Cemetery.

Charles S. Sargent.....1911
Ernest B. Dane.....1911
Desmond FitzGerald 1912
Leonard K. Storrs 1912
Henry H. Richardson.....1913
Charles H. Stearns.....1913

Water Board.

George H. Francis.....1911
Oscar B. Mowry.....1912
Timothy J. Burke.....1913

Park Commissioners.

Albert L. Lincoln.....1911
Desmond FitzGerald.....1912
Charles S. Sargent.....1913

Committee for Planting Trees.

Ernest B. Dane, Chairman.
D. Blakely Hoar.
Miss Emma G. Cummings.

Auditors.

Charles F. Read.
Paul M. Hubbard.
Francis W. Muldowney.

Fence Viewers.

Willard Y. Gross.
George W. Delano.

Constables.

*Albert S. Paige.
Willard Y. Gross.
John E. Griffin.
Frank M. Fay.
Edward D. Tucker.

Pound Keeper.

Jerry Bond.

Field Drivers.

Jerry Bond.
Arthur G. Wood.

---

*Deceased.

APPOINTEES FOR THE MUNICIPAL YEAR 1910.

Board of Selectmen.

Edward A. McEttrick, Secretary.
Agnes G. Killion, Stenographer. Margaret O'Hearn, Stenographer.

Board of Health.

Edward A. McEttrick, Secretary. H. Lincoln Chase, M.D., Agent.
Frederick H. Osgood, Agent for Inspection of Milk, Animals and Provisions.
Francis P. Denny, Bacteriologist and Director of Laboratory.
J. Albert C. Nyhen, Assistant Bacteriologist.
Michael Duffley, Sanitary Agent and Inspector of Plumbing
Willard E. Ward, Quarantine Inspector.

Overseers of the Poor.

Edward A. McEttrick, Secretary.
Willis W. Esty,* Warden of Almshouse.
William R. Pulley, Warden of Almshouse.
Allena A. Esty,* Matron of Almshouse.
Pascha A. Pulley, Matron of Almshouse.

Park Commissioners.

Edward A. McEttrick, Secretary.

Water Board.

Z. R. Forbes, Clerk and Water Registrar.
Fayette F. Forbes, Superintendent of Water Works.

Town Engineer.

Alexis H. French.

Town Accountant.

Albert P. Briggs.†
Gertrude W. Lyndon, Clerk.

Superintendent of Streets and Sewers.

Michael Driscoll.
Fred B. Richardson, Assistant.

Superintendent of Wires and Lights.

Eugene N. Davis.

---

*Resigned Sept. 1, 1910.
†Appointed April 1, 1910.

Superintendent of Gas Inspection.

Eugene N. Davis.

Assessors.

D. Warren Creelman, Chief Clerk.
Herbert N. Bates, Clerk.
John T. Comerford, Clerk.

State Aid Correspondent.

Edward A. McEttrick.

Registrars of Voters.

Harold Williams, Jr. .....Term expires 1911
Jesse S. Wiley, Chairman.....Term expires 1912
Joseph W. Cook.....Term expires 1913
Edward W. Baker, Town Clerk, Secretary *ex officio.*

Public Library.

Louisa M. Hooper, Librarian.

Forestry Department.

Daniel G. Lacy, Superintendent.
Helen M. Rick, Clerk.

School Department.

Superintendent—George I. Aldrich.
For other appointments in this Department, see report of Superintendent of Schools.

Police Department.

Chief of Police—Alonzo W. Corey.
For other appointments in this Department, see report of Chief of Police.

Fire Department.

Fire Commissioner—W. W. Estabrook, Station B, Headquarters.
For other appointments in this Department, see report of Fire Commissioner.

Building Commissioner.

Ernest Lyon.

Board of Examiners of Plumbers.

Horace James. Ernest Lyon. Michael Duffley.

Examiners of Gasfitters.

Horace James. Ernest Lyon. Alfred G. Sanborn.

Clerk of Walnut Hills Cemetery.

Edward W. Baker.

Superintendent of Walnut Hills Cemetery.

Myron D. Fisher.

Measurer of Wood and Bark.

Inspector of Petroleum.

Sealer of Weights and Measures.

Willard E. Ward.

Deputy Sealer—Robert A. Smiley.

Agent for the Burial of Indigent Soldiers and Marines.

Willard Y. Gross.

Alfred S. McKenna.

Keeper of the Lock-Up.

Alonzo W. Corey.

Weigher of Hay.

William F. Foley.

Janitor of Town Hall.

Willard Y. Gross.

Gymnasium and Baths Committee.

Walter Channing, M.D., Chairman.

H. Lincoln Chase, M.D.
G. Loring Briggs.
Fayette F. Forbes.
Augusta G. Williams, M.D.
Alfred D. Chandler.
Michael J. O'Hearn.
Elin A. Lundberg.
John A. Curtin.

For Officers and Assistants at Gymnasium and Bath House, see report of Gymnasium and Baths Committee.

TOWN OF BROOKLINE CLERK'S DEPARTMENT

TOWN RECORDS

OF

BROOKLINE

MASSACHUSETTS

FOR THE

MUNICIPAL YEAR ENDING DECEMBER 31

1910

BOSTON
PRESS OF E. L. GRIMES CO., 122 PEARL STREET
1911

BROOKLINE TOWN RECORDS

FOR THE MUNICIPAL YEAR ENDING DECEMBER 31, 1910.

ANNUAL MEETING, MARCH 2, 1910.

WARRANT.

Commonwealth of Massachusetts.

Norfolk, ss.

To any Constable of the Town of Brookline, Greeting:—

In the name of the Commonwealth of Massachusetts, you are hereby required to notify and warn the inhabitants of the town of Brookline qualified to vote in elections to meet at the Town Hall, in said town, on Wednesday, the second day of March, 1910, at six o'clock in the forenoon, for the following purposes, to wit:—

First, To choose a Moderator.

Second, To choose by ballot the following Town Officers: One Town Clerk, for one year; five Selectmen, for one year; one Collector of Taxes, for one year; one Treasurer, for one year; one Assessor, for three years; three members of the School Committee, for three years; four Trustees of the Public Library, for three years; two Trustees of Walnut Hills Cemetery, for three years; one Park Commissioner, for three years; one member of the Water Board, for three years; three Auditors, for one year; three members of the Committee on Planting Trees, for one year; two Fence Viewers, for one year; five Constables, for one year; also, upon the same ballot, to vote "Yes" or "No" upon the following question: "Shall licenses be granted for the sale of intoxicating liquors in this town?" For these purposes the polls will be opened at a quarter after six o'clock in the forenoon and may be closed at a quarter after five in the afternoon. Also to choose or appoint all the other usual town officers in such manner as the town may determine.

Third, To see if the town will authorize the Treasurer, with the approval of the Selectmen, to borrow money in anticipation of taxes.

Fourth, To act upon the appropriations asked for or proposed in the annual town reports by the Selectmen or by any town officers or committees.

Fifth, To vote that on all taxes and sewer assessments remaining unpaid after a certain time, interest shall be paid at a specified rate not exceeding six per cent. per annum.

Sixth. To appropriate two thousand four hundred dollars ($2,400.00) for the interior renovation of the Devotion and the Pierce Grammar School Buildings.

Seventh, To appropriate the sum of twenty-nine thousand five hundred dollars ($29,500.00) for the purchase of land on Westbourne terrace and Bartlett crescent for school purposes and to authorize the Treasurer to borrow the same.

Eighth, To authorize the School Committee to erect an eight-room Primary School House on land on Westbourne terrace authorized at this meeting to be purchased; to appropriate the sum of eighty-four thousand five hundred dollars ($84,500.00) for the cost thereof and to authorize the Treasurer to borrow the same.

Ninth, To appropriate seventeen thousand dollars ($17,000.00) for the purchase and installation of a new engine for the high service system of the Water Department.

Tenth, To appropriate one thousand dollars ($1,000.00) for the erection of a portion of a stone wall surrounding the Walnut Hills Cemetery.

Eleventh, To see if the town will appropriate the sum of three thousand dollars ($3,000.00) to purchase and install a bell for the town clock in the tower of the old Baptist Church on Harvard street and to make such changes in the present clock as may be necessary to have it illuminated during the night.

Twelfth. To recommend to the Board of Selectmen and the heads of the various Town Departments to insert in all contracts and specifications for repair work and alteration of all Town Buildings, whether for day labor or contract work, that customary and established wages shall be paid to all mechanics and laborers employed thereon.

Thirteenth, To see if the town will accept chapter 423 of the Acts of 1909 entitled "An Act relative to the sale of ice cream, confectionery, soda water and fruit on the Lord's Day."

Fourteenth, To see what action the town will take with reference to improving the form and system of issuing and cancelling its bonds, notes and other negotiable instruments.

Fifteenth, To appropriate thirty thousand dollars ($30,000.00) for paving Beacon street and Harvard street at and near their intersection at Coolidge Corner and to authorize the Treasurer to borrow the same.

Sixteenth, To appropriate twenty-five thousand dollars ($25,000.00) for paving Boylston street from Village Square to Cypress street and to authorize the Treasurer to borrow the same.

Seventeenth, To see if the town will appropriate the sum of three hundred dollars ($300.00) to aid in maintaining a law library in Brookline to which the inhabitants have free access and of which they have the use under the control and government of the Brookline Law Library Association or such authorities as the town may select.

Eighteenth, To appropriate eight thousand dollars ($8,000.00) for the erection of a band-stand on Cypress Street Playground.

Nineteenth, To appropriate fifteen thousand dollars ($15,000.00) for suppressing gypsy and brown-tail moths and to designate the public officers or Boards to destroy the same.

Twentieth, To hear and act upon reports of town officers and committees.

Twenty-first, To appropriate and raise by borrowing or otherwise such sums of money as may be necessary for all or any of the purposes mentioned in the foregoing articles.

Hereof fail not, and make due return of this warrant with your doings thereon, to the Selectmen, seven days at least before the day of said meeting.

Given under our hands at Brookline aforesaid, this seventh day of February, in the year of our Lord one thousand nine hundred and ten.

WILLIAM CRAIG,
HORACE JAMES,
NATHANIEL CONANT,
PHILIP S. PARKER,
JOHN A. CURTIN,
Selectmen of Brookline.

Norfolk, ss. Brookline, Mass., February 19, 1910.

By virtue of this warrant, I have notified and warned the inhabitants of the town of Brookline, qualified to vote in elections, to meet at the time and place, and for the purposes herein named, by causing a printed attested copy of the same to be left at their last and usual place of abode, and also by posting attested copies of said warrant in three or more public places in said Brookline, all of which was done seven days at least before said day of meeting.

WILLARD Y. GROSS, *Constable.*

In pursuance of the foregoing warrant, the inhabitants of the town of Brookline qualified to vote in elections met at the Town Hall in said town on Wednesday, the second day of March, in the year of our Lord one thousand nine hundred and ten, and were called to order at six o'clock in the morning by the Town Clerk, who read the warrant calling the meeting, and the return thereon of the constable who served the same upon the inhabitants.

First Article,—"To choose a Moderator."

On motion of Frederic M. Bond,—

Voted, That the meeting proceed to ballot for Moderator, and that the polls be kept open one minute.

Frederic M. Bond and Francis F. Muldowney, who had been appointed Ballot Clerks by the Selectmen, were sworn by the Town Clerk and put in charge of the check-list and ballot-box used in the election of Moderator.

The Town Clerk at five minutes after six o'clock declared the polls open for the reception of votes for Moderator. At six minutes after six o'clock the polls were declared closed. The votes cast were sorted and counted, and declaration made by the Town Clerk as follows:—

Whole number of votes, six (6). Fred H. Williams had six (6), and was declared elected Moderator.

The Assistant Ballot Clerks and Tellers who had been appointed by the Selectmen and Moderator were sworn and assigned to their duties as follows:—

Assistant Ballot Clerks.

Clarence E. Fuller,	Michael J. McGrath,
Murray T. Edgar,	Dennis T. Harrington,
Edwin A. Robart,	James J. Lynch,
D. Edward Beede,	John J. Harrington,
George W. Preé,	Thomas M. Daley,
Oliver H. Delano,	Joseph W. Cook,
Grant Wm. Nowell,	Edward A. Cahill,
Robert B. Preé,	William F. Foley,
John W. Shields,	Francis T. Donahue,
Alex S. Arthur,	Thomas B. McCaffery.
Robert A. Smiley,	

Tellers.

Alfred E. Kenrick,	James M. Driscoll,
Gabriel C. Morison,	William J. Love,
Alfred H. Clinkard,	William J. O'Hearn,
James J. Fegan,	John J. Riley,
Anson B. Norton,	Francis J. Murphy,
Leo R. Armstrong,	Harold Williams, Jr.
	Stephen E. Burke.

On motion of Edward W. Baker,—

Voted, That the third article in the warrant be taken up for consideration immediately after the conclusion of business under the second article.

On motion of Edward W. Baker,—

Voted, That all articles in the warrant after the third be referred to the committee appointed by the Moderator under authority of the vote passed at the town meeting of December 29th, 1909, under the sixth article in the warrant for that meeting. This committee to report in print with appropriate forms of votes, at the adjournment of this meeting; the report of the committee to be distributed as the warrants for town meetings are usually distributed.

The Committee referred to in the foregoing vote had been appointed by the Moderator of the town meeting of December 29th, 1909, to consist of the following:—

FRED H. WILLIAMS, Moderator,

Harvey H. Baker,	James R. Dunbar,
Watts H. Bowker,	Frederick P. Fish,
Henry B. Cabot,	Desmond Fitzgerald,
James D. Casey,	Emery B. Gibbs,
Alfred D. Chandler,	Franklin W. Hobbs,
Walter Channing,	James F. Jackson,
James M. Codman, Jr.	Horace James,
Nathaniel Conant,	Henry W. Lamb,
William Craig,	Albert L. Lincoln,
Harry W. Cumner,	James P. Mackey,
Prentiss Cummings,	William H. McManus,
John A. Curtin,	Edward C. Mills,
Daniel J. Daley,	James S. Murphy,
Ernest B. Dane,	Michael J. O'Hearn,

Philip S. Parker,
Samuel C. Payson,
Charles H. Pearson,
Charles S. Sergeant,
Henry Ware,
Charles H. Watson,
Leslie C. Wead.

Second Article,—"To choose by ballot the following Town Officers: One Town Clerk, for one year; five Selectmen, for one year; one Collector of Taxes, for one year; one Treasurer, for one year; one Assessor, for three years; three members of the School Committee, for three years; four Trustees of the Public Library, for three years; two Trustees of Walnut Hills Cemetery, for three years; one Park Commissioner, for three years; one member of the Water Board, for three years; three Auditors, for one year; three members of the Committee on Planting Trees, for one year; two Fence Viewers, for one year; five Constables, for one year; also, upon the same ballot, to vote 'Yes' or 'No' upon the following question: 'Shall licenses be granted for the sale of intoxicating liquors in this town?' For these purposes the polls will be opened at a quarter after six o'clock in the forenoon and may be closed at a quarter after five in the afternoon. Also to choose or appoint all the other usual town officers in such manner as the town may determine."

The Town Hall had been fitted up as a polling place, a space railed off, and eighty compartments or shelves provided for the convenience of voters in examining and marking their ballots, and each compartment was supplied with cards of instruction and other necessary facilities. Cards of instruction and specimen ballots were also posted in different parts of the building outside of the rail; all in accordance with the laws of the Commonwealth of Massachusetts governing elections.

The arrangement of the railing was such that four entrances were provided for voters to enter the space inside the rail for the purpose of marking their ballots, with four ballot-boxes to correspond, one for each entrance. The Ballot Clerks were provided with duplicate sets of the list of registered voters of the town, one for men voters and one for women voters, as prepared by the Registrars of Voters for use at this election. These alphabetical lists of voters were divided to correspond with the four entrances and four ballot-boxes as follows:

Entrance No. 1—A to D inclusive.
Entrance No. 2—E to K inclusive.
Entrance No. 3—L to P inclusive.
Entrance No. 4—Q to Z inclusive.

The Moderator appointed Police Sergeant James Gleason to have charge of the ballot-boxes and the space inside of the railing.

The Town Clerk delivered to the Ballot Clerks, Fred M. Bond and Francis F. Muldowney, one sealed box, marked to contain ballots as follows: "5,000 Official Ballots, Brookline, March 2, 1910;" "621 Official Ballots for School Committee Only, Brookline, March 2, 1910," and took their receipt in writing for such sealed box of ballots.

The election officers stationed at the four entrances were supplied with the lists of voters, and with the official ballots taken from the package received from the Town Clerk, with instructions to deliver such ballots only to voters whose names were found and checked on the lists.

The four ballot-boxes—as inspected and approved by the Secretary of the Commonwealth to be used at elections—were then opened in public meeting, examined by the Moderator and other election officers, and found to be empty. The register of each box was set at zero (0), the boxes locked, and the keys delivered to Police Sergeant James Gleason, appointed in charge of the ballot-boxes.

At fifteen minutes after six o'clock the polls were declared open for the reception of votes for town officers, and were kept open until fifteen minutes after five o'clock in the afternoon, when, after due notice, they were declared closed.

By consent of the Moderator and Town Clerk, the ballot-boxes were opened several times during the day for the purpose of removing the ballots to be counted.

At the close of the polls the registers of the ballot-boxes read as follows: Ballot-box No. 1, the "Ideal," registered 812; ballot-box No. 2, the "Ideal," registered 714; ballot-box No. 3, the "Ideal," registered 796; ballot-box No. 4, the "United States," registered 735.

The total number of ballots deposited was thus indicated to be as follows:

Ballot-box No. 1	812
Ballot-box No. 2	714
Ballot-box No. 3	796
Ballot-box No. 4	735
Total	3,057

The names checked on the voting lists by the Ballot Clerks at the entrances to the polling place, and by the checkers at the ballot-boxes, were counted up, compared, and found to agree, and the total number of names so checked was three thousand and fifty-seven (3057), of which two hundred and eight (208) were the names of women, and two thousand eight hundred and forty-nine (2849) were the names of men, as follows:—

Entrance No. 1.	**A to D.**	**Men**	**752**	
		Women	**60**	
				812
Entrance No. 2.	**E to K.**	**Men**	**667**	
		Women	**47**	
				714
Entrance No. 3.	**L to P.**	**Men**	**754**	
		Women	**42**	
				796
Entrance No. 4.	**Q to Z.**	**Men**	**676**	
		Women	**59**	
				735
Total names checked				**3,057**

The number of names checked agreed with the number previously stated as indicated by the ballot-boxes.

The Ballot Clerks reported that the number of ballots unused at the close of the polls deducted from the number received in the package showed that twenty-eight hundred and forty-nine (2849) ballots for town officers had been delivered to men voters, and two hundred and eight (208) ballots "For School Committee Only" had been delivered to women voters.

The Moderator, Town Clerk and Tellers then canvassed the ballots, and the whole number was three thousand and fifty-seven (3057), two hundred and eight (208) of which were votes of women for School Committee only, which were sorted, counted, and declaration thereof made in open town meeting, at seventeen minutes before six o'clock in the afternoon, as follows:

Town Clerk:

Edward W. Baker had fourteen hundred and three (1403), and was declared elected. (Sworn by the Moderator.)

Blanks, fourteen hundred and forty-six (1446).

Selectmen:

George S. Baldwin had fourteen hundred and ninety-five (1495). (Sworn by the Town Clerk.)

Everett M. Bowker had thirteen hundred and sixty-eight (1368). (Sworn by the Town Clerk.)

John A. Curtin had sixteen hundred and seventy (1670). (Sworn by the Town Clerk.)

Horace James had sixteen hundred and fifty-eight (1658). (Sworn by the Town Clerk.)

Philip S. Parker had fifteen hundred and forty-five (1545). (Sworn by the Town Clerk.)

And they were declared elected.

Albion F. Bemis had eleven hundred and eighty-one (1181).
Lyman J. Clark had two hundred and eighty-five (285).
James F. Quinn had thirteen hundred and thirty-five (1335).
Scattering, one (1).
Blanks, three thousand seven hundred and seven (3707).

Treasurer:

George H. Worthley had nineteen hundred and twenty-one (1921) and was declared elected.
Blanks, nine hundred and twenty-eight (928).

Collector:

George H. Worthley had eighteen hundred and two (1802), and was declared elected.
Blanks, ten hundred and forty-seven (1047).

Auditors:

Paul M. Hubbard had seventeen hundred and nineteen (1719).
Francis W. Muldowney had two thousand and sixty-three (2063).
Charles F. Read had seventeen hundred and twenty-two (1722).

And they were declared elected.

Blanks, three thousand and forty-three (3043).

Assessor for Three Years:

Charles A. Bowditch had eighteen hundred and eighty-five (1885) and was declared elected.
Blanks, nine hundred and sixty-four (964).

School Committee for Three Years:

Michael Driscoll had seventeen hundred and ninety (1790).
Ruth C. Paine had eighteen hundred and thirty-three (1833).
Frederick H. Robinson had eighteen hundred and fifty-eight (1858)

And they were declared elected.

Carleton S. Francis had sixteen hundred and thirty-eight (1638).
Scattering, two (2).
Blanks, two thousand and fifty (2050).

Member of Water Board for Three Years:

Timothy J. Burke had two thousand and thirty-five (2035), and was declared elected.
Blanks, eight hundred and fourteen (814).

Trustees of Public Library for Three Years:

Frederick P. Fish had seventeen hundred and twenty-eight (1728).
Desmond FitzGerald had seventeen hundred and sixty-five (1765)
Carleton S. Francis had eighteen hundred and eleven (1811).
Moses Williams had eighteen hundred and twenty-nine (1829).
And they were declared elected.
Scattering, two (2).
Blanks, forty-two hundred and sixty-one (4261).

Park Commissioner for Three Years:

Charles S. Sargent had eighteen hundred and seventy-four (1874), and was declared elected.
Scattering, two (2).
Blanks, ten hundred and seventy-three (1073).

Trustees Walnut Hills Cemetery for Three Years:

Henry H. Richardson had seventeen hundred and seventeen (1717).
Charles H. Stearns had seventeen hundred and seventy (1770).
And they were declared elected.
Scattering, one (1).
Blanks, twenty-two hundred and ten (2210).

Committee on Planting Trees:

Emma G. Cummings had fifteen hundred and ninety-eight (1598).
Ernest B. Dane had sixteen hundred and eight-five (1685).
D. Blakely Hoar had fifteen hundred and forty-four (1544).
And they were declared elected.
James H. Dever had ten hundred and seventy-six (1076).
Blanks, twenty-six hundred and forty-four (2644).

Fence Viewers:

George W. Delano had nineteen hundred and thirty (1930).
Willard Y. Gross had seventeen hundred and ninety-one (1791).
And they were declared elected.
Blanks, nineteen hundred and seventy-seven (1977).

Constables:

Frank M. Fay had seventeen hundred and ninety (1790).
John E. Griffin had seventeen hundred and fifty-one (1751).
Willard Y. Gross had seventeen hundred and eleven (1711).
Albert S. Paige had seventeen hundred and seventy-five (1775).
Edward D. Tucker had sixteen hundred and twenty-two (1622).
And they were declared elected.

Scattering, two (2).
Blanks, fifty-five hundred and ninety-four (5594).

On the question, "Shall Licenses be granted for the sale of Intoxicating Liquors in this Town?"

"Yes," seven hundred and seventy-eight (778).
"No," sixteen hundred and two (1602).
Blanks, four hundred and sixty-nine (469). And declaration was made that the town had voted not to grant licenses for the sale of intoxicating liquors.

In counting the ballots the blank forms approved by the Secretary of the Commonwealth were used by the Tellers.

After the declaration of the result of the balloting the meeting came to order and the following business was transacted:—

Voted, That when this meeting adjourns it be to meet in this place on Wednesday, the sixteenth day of March, 1910, at half past seven o'clock in the evening.

Voted, That the Board of Selectmen elected, with Miss Martha W. Edgerly and Miss Sarah B. Train, be the Overseers of the Poor for the ensuing year.

The following town officers were nominated and elected by the meeting:—

Field Drivers:
Jerry Bond, Arthur G. Wood.

Pound Keeper:
Jerry Bond.

Voted, That the number of Measurers of Wood and Bark be one, to be appointed by the Selectmen.

Third Article,—"To see if the town will authorize the Treasurer, with the approval of the Selectmen, to borrow money in anticipation of taxes."

On motion of Philip S. Parker,—

Voted, That the Town Treasurer is hereby authorized, when so directed by the Selectmen, to borrow from time to time a sum or sums in the aggregate amounting to six hundred thousand dollars in anticipation of the taxes of the present municipal year. Notes shall be issued therefor, signed by the Treasurer and countersigned by a majority at least of the Selectmen, payable within one year from the time the loan is made, with interest thereon at a rate not exceeding six percent. per annum. Such notes shall not be obligatory without the authenticating certificate of a Trust Company or of a National Bank to be designated by the Selectmen endorsed thereon. Any debt incurred by the town under this vote shall be paid from the taxes of the present municipal year.

The check-lists used at the entrances to the polling place and at the ballot-boxes, together with the ballots cast and the tally-sheets used by the Tellers, were sealed up in open town meeting and the package endorsed by the Moderator and Town Clerk.

The ballots unused were also sealed up in a separate package and endorsed in the same way, and both packages were delivered into the custody of the Town Clerk.

The meeting was then declared adjourned at six o'clock.

Attest: EDWARD W. BAKER, *Town Clerk.*

In conformity with the laws of this Commonwealth, the Town Clerk, under date of March 3, 1910, made out his warrant and delivered it to Constable John E. Griffin, requiring him, within three days from the date thereof, to summon all officers elected and not qualified, to appear before the Town Clerk within seven days after the service of such summons upon such officers to be qualified for their several offices; to be sworn where an oath is required, or to signify in writing their refusal of the same; also, to signify in writing their acceptance or refusal of the office to which they had been elected, where an oath is not required.

Attest: EDWARD W. BAKER, *Town Clerk.*

Commonwealth of Massachusetts.

Norfolk, ss.

Then personally appeared the persons below named, and were sworn to the faithful discharge of the duties of their office, at the dates set against their names, or signified in writing their acceptance of the office to which they had been chosen, viz.:—

1910.				
March	2.	Sworn.	George S. Baldwin,	Selectmen.
"	3.	"	Everett M. Bowker,	
"	2.	"	John A. Curtin,	
"	2.	"	Horace James,	
"	2.	"	Philip S. Parker,	
"	5.	"	Martha W. Edgerly,	Overseers of the Poor.
"	3.	"	Sarah B. Train,	
"	2.	"	George H. Worthley,	Treasurer.
"	2.	"	George H. Worthley,	Collector.
"	9.	"	Paul M. Hubbard,	Auditors.
"	9.	"	Francis W. Muldowney,	
"	7.	"	Charles F. Read,	
"	3.	"	Charles A. Bowditch,	Assessor, three years.
"	2.	"	Frank M. Fay,	Constables.
"	3.	"	John E. Griffin,	
"	3.	"	Willard Y. Gross,	
			Albert S. Paige,	
"	2.	"	Edward D. Tucker,	
"	4.	"	George W. Delano,	Fence Viewers.
"	3.	"	Willard Y. Gross,	
"	7.	"	Arthur G. Wood,	Field Drivers.
"	22.	"	Jerry Bond,	
"	22.	"	Jerry Bond,	Pound Keeper.
March	8.	Accepted.	Henry H. Richardson,	Trustees Walnut Hills Cemetery, three years.
"	4.	"	Charles H. Stearns,	
"	7.	"	Charles S. Sargent,	Park Commissioner, three years.
"	8.	"	Michael Driscoll,	School Committee, three years.
"	7.	"	Ruth C. Paine,	
"	7.	"	Frederick H. Robinson,	
"	15.	"	Frederick P. Fish,	Trustees Public Library, three years.
"	4.	"	Desmond FitzGerald,	
"	5.	"	Carleton S. Francis,	
"	5.	"	Moses Williams,	
"	8.	"	Timothy J. Burke,	Water Board, three years.
"	3.	"	Emma G. Cummings,	Committee on Planting Trees, one year.
"	14.	"	Ernest B. Dane,	
"	4.	"	D. Blakely Hoar,	

ADJOURNED ANNUAL MEETING, MARCH 16, 1910.

Pursuant to adjournment, the inhabitants of the town of Brookline qualified to vote in elections met at the Town Hall in said town on Wednesday, the sixteenth day of March, in the year of our Lord one thousand nine hundred and ten, and were called to order at half past seven o'clock in the evening by the Moderator, Fred H. Williams.

Fourth Article,—"To act upon the appropriations asked for or proposed in the annual town reports by the Selectmen or by any town officers or committees."

The regular annual appropriations asked for or proposed in the annual report of the Selectmen, or by other town officers or committees, were taken up and considered separately, voted upon in detail for the purposes specified, and then voted upon and passed as a whole, amounting to $1,645,539.48, according to the following annual appropriation vote.

Item 14, Planting and Preserving Trees, $7,500.00, was voted unanimously and the Moderator declared the appropriation made by a vote of more than two-thirds of those present and voting thereon.

ANNUAL APPROPRIATION VOTE.

Voted, That the sum of $1,645,539.48 is hereby appropriated for the current annual expenses, for the purposes and subject to the limitations specified in detail as follows:—

A. ($228,384.00)

For maintaining the Public Schools, $228,384.00, specifically appropriated as follows:—

1.	High School	$48,255 00	
2.	Grammar and Primary Schools	112,582 00	
3.	Kindergartens	18,022 00	
4.	Manual Training	24,100 00	
5.	General School Expenses	20,360 00	
6.	Pensions	1,065 00	
7.	Evening Schools	2,000 00	
8.	Vacation Schools	2,000 00	
	To be paid from the Treasury upon the orders of the School Committee.		$228,384 00

B. ($23,500.00)

For maintaining the Public Library, $23,500.00:—

9.	Public Library	$23,500 00	
	To be paid from the Treasury upon the orders of the Trustees of the Public Library.	————	$23,500 00

C. ($61,500.00)

For the maintenance of the Water Works and for the ordinary extensions of the same, including the construction of street-mains, $61,500.00, specifically appropriated as follows:—

10.	Maintenance of Water Works.....	$36,500 00	
	The salaries of the Water Board shall be at the rate of $500.00 each, of the Registrar at the rate of $2,000.00, of the Superintendent at the rate of $3,000.00 per annum.		
11.	Extension of Water Works.....	25,000 00	
	To be paid from the Treasury upon the orders of the Water Board.	————	$61,500 00

D. ($42,950.00)

For the care and maintenance and for the construction and extension of Parks and Public Grounds; for planting and preserving Trees, and for the improvement and care of Cemeteries, $42,950.00, specifically appropriated as follows:—

12.	Parks and Public Grounds Maintenance	$19,000 00	
13.	Parks and Public Grounds Construction and extension.....	16,250 00	
	To be paid from the Treasury upon the orders of the Park Commissioners.		
14.	Planting and preserving trees.....	7,500 00	
	To be paid from the Treasury upon the orders of the Selectmen upon the recommendation of the Committee on Planting and Preserving Trees.		
15.	Care of Brookline Cemetery, Walnut street	200 00	
	To be paid from the Treasury upon the orders of the Trustees of Walnut Hills Cemetery	————	$42,950 00

E. ($221,800.00)

For maintaining Highways, laying dust, constructing and repairing sidewalks, and lighting streets and ways, $221,800.00, specifically appropriated as follows:—

16.	Highways	$110,300 00	
	The salary of the Superintendent of Streets shall be at the rate of $3,000 per annum.		
17.	Sidewalks	17,000 00	
18.	Laying Dust	45,000 00	
19.	Lighting streets	49,500 00	
	To be paid from the Treasury upon the orders of the Selectmen.		$221,800 00

F. ($297,509.00)

For maintaining the Public Safety and Health, $297,509.00, specifically appropriated as follows:—

20.	Police Department	$88,400 00	
21.	Wires and Lights	11,000 00	
	The salary of the Superintendent shall be at the rate of $2,000 per annum in addition to the salary of $300 per annum paid him as Superintendent of Gas Inspection.		
22.	Fire Department	105,328 00	
23.	Health Department	60,300 00	
24.	Gymnasium and Bath House	23,661 00	
25.	Building Department	8,000 00	
	The salary of the Building Commissioner shall be at the rate of $2,300 per annum.		
26.	Department of Weights and Measures	820 00	
	To be paid from the Treasury upon the orders of the Selectmen.		$297,509 00

G. ($54,300.00)

For constructing, maintaining and repairing Sewers and Surface-Water Drains, $54,300.00, specifically appropriated as follows:—

27.	Construction of sewers	$23,300 00	
28.	Construction of surface-water drains	26,000 00	
29.	Maintaining and repairing sewers and surface-water drains	5,000 00	
	To be paid from the Treasury upon the orders of the Selectmen.		$54,300 00

H. ($9,000.00)

For support of the Poor and relief of Soldiers, $9,000.00, specifically appropriated as follows:—

30.	Support of the Poor	$8,000 00	
	The salaries of the two Overseers of the Poor who are not also Selectmen shall be at the rate of $250 each per annum.		
31.	Relief of Soldiers.....	1,000 00	
	To be paid from the Treasury upon the orders of the Selectmen.	———	$9,000 00

I. ($352,756.40)

For State, County and Metropolitan Taxes, $352,756.40, or such sums as may be assessed:—

32.	State tax	$138,300 00	
33.	County tax	76,772 40	
34.	Metropolitan Sewer tax	85,584 00	
35.	Metropolitan Park tax	52,100 00	
	To be paid from the Treasury upon the orders of the Selectmen.	———	$352,756 40

J. ($191,461.00)

For so much of the Principal of the Town Debt as matures during the current fiscal year:—

36.	Payment of maturing funded debt....	$191,461 00	
	To be paid from the Treasury upon the orders of the Selectmen.	———	$191,461 00

K. ($61,146.08)

For Interest on the Town Debt and temporary loans, $61,146.08, specifically appropriated as follows:—

37.	Interest on funded debt.....	$55,146 08	
38.	Interest on temporary loans.....	6,000 00	
	To be paid from the Treasury upon the orders of the Selectmen.	———	$61,148 08

The repayment of any money borrowed in anticipation of taxes during the current financial year is hereby authorized, such repayments to be made upon the orders of the Selectmen, but a separate account of such borrowing and repayments shall be kept.

L. ($101,233.00)

For General Expenses of Administration, and certain miscellaneous purposes, $101,233.00, specifically appropriated as follows:—

39.	Selectmen's Department	$10,000 00	
	The salaries of the Selectmen as Selectmen, Overseers of the Poor and Board of Health, shall be at the rate of $1,500 per annum for the chairman and at the rate of $1,000 per annum for each of the other four.		
40.	Assessors' Department	9,800 00	
	The salaries of the Assessors shall be at the rate of $1,500 each per annum.		
41.	Town Clerk's Department.....	7,100 00	
	The salary of the Town Clerk as Town Clerk, Registrar of Voters and Clerk of Walnut Hills Cemetery Trustees, should he be chosen to that position, shall be at the rate of $3,000 per annum, provided that all fees received by him by virtue of his office shall be paid into the Treasury for the use of the town.		
42.	Treasury Department	10,133 00	
	The salary of the Treasurer and Collector shall be at the rate of $4,000 per annum.		
43.	Auditing and Accounting.....	4,200 00	
	The salary of the Board of Auditors shall be $300 for auditing the accounts for the financial year ending December 31st, 1909.		
44.	Engineering Department	20,000 00	
	The salary of the Town Engineer shall be at the rate of $3,000 per annum.		
45.	Maintenance of Town Hall.....	6,500 00	
46.	Heating and Lighting Plant.....	14,000 00	
	For the current year, the Heating and Lighting Plant shall be under the joint care and management of the School Committee and the Gymnasium and Baths Committee.		
47.	Exterior Repairs of Town Buildings..	6,000 00	
48.	Observance of Memorial Day.....	500 00	
49.	Celebration of Fourth of July.....	1,500 00	
50.	Legal Expenses	5,000 00	
51.	Printing Warrants and Reports.....	4,500 00	
52.	Miscellaneous Expenses and Contingencies	2,000 00	
	To be paid from the Treasury upon the orders of the Selectmen.	———	$101,233 00

The rates of salaries fixed in this vote are fixed for the twelve months from and after May 1st, 1910.

All money received by departments under any of the items in the above vote, shall be paid into the Town Treasury and is not appropriated for the use of the departments receiving the same.

Whenever work is done or materials furnished by one department for another department, the cost of which is charged in the first instance to the appropriation of the former department, credit shall forthwith be given to the former department upon the books of the Accountant, upon the approval of the latter department and the officers authorized to draw orders against the appropriation therefor.

Fifth Article,—"To vote that on all taxes and sewer assessments remaining unpaid after a certain time, interest shall be paid at a specified rate not exceeding six per cent. per annum."

On motion of Philip S. Parker,—

Voted, That on all taxes of the current year remaining unpaid after November 1st, interest shall be charged at the rate of six per cent. per annum.

Voted, That sewer assessments shall bear interest at the rate of six per cent. per annum from the thirtieth day after such assessments become due until paid.

On motion of Desmond FitzGerald,—

Voted, That the Fifteenth and Sixteenth Articles be now taken up.

Fifteenth Article,—"To appropriate thirty thousand dollars ($30,000.00) for paving Beacon street and Harvard street at and near their intersection at Coolidge Corner and to authorize the Treasurer to borrow the same."

On motion of Desmond FitzGerald,—

Voted, That thirty thousand dollars ($30,000.00) be appropriated for paving Beacon street and Harvard street at and near their intersection at Coolidge Corner.

Desmond FitzGerald offered the following vote:—

Voted, That the Town Treasurer be authorized, when so directed by the Selectmen, to borrow thirty thousand dollars ($30,000.00) appropriated at this town meeting, for paving Beacon street and Harvard street at and near their intersection

at Coolidge Corner. Bonds or notes shall be issued therefor, signed by the Treasurer and countersigned by a majority at least of the Selectmen, with interest payable semi-annually at a rate not exceeding four per centum per annum. Such bonds or notes shall be dated January 1, 1910, and shall be made payable in such annual proportionate payments as will extinguish the same in ten years from their date. Such bonds or notes shall not be obligatory unless there is endorsed thereon an authenticating certificate of a Trust Company or of a National Bank to be designated by the Selectmen.

The Moderator appointed Desmond FitzGerald and Philip S. Parker to serve as Tellers and they were sworn by the Town Clerk. The vote was taken by count and the Tellers reported the whole number voting to be one hundred and sixty-four (164), as follows: "Yes," one hundred and sixty-four (164); "No," none (0), and the vote was declared passed by more than two-thirds of those present and voting thereon.

Sixteenth Article,—"To appropriate twenty-five thousand dollars ($25,000.00) for paving Boylston street from Village square to Cypress street and to authorize the Treasurer to borrow the same."

On motion of Alfred D. Chandler,—

Voted, That the subject-matter of the Sixteenth Article be referred to the Selectmen for further consideration.

Sixth Article,—"To appropriate two thousand four hundred dollars ($2,400.00) for the interior renovation of the Devotion and the Pierce Grammar School Buildings."

On motion of Franklin W. Hobbs,—

Voted, That two thousand four hundred dollars ($2,400.00) be appropriated for the interior renovation of the Devotion and the Pierce Grammar School Buildings.

Seventh Article,—"To appropriate the sum of twenty-nine thousand five hundred dollars ($29,500.00) for the purchase of land on Westbourne terrace and Bartlett crescent for school purposes and to authorize the Treasurer to borrow the same."

On motion of Franklin W. Hobbs,—

Voted, That three tracts of land within the territory bounded by Westbourne terrace, Bartlett Crescent, and a private way,

and belonging respectively to the Brookline Savings Bank, Henry W. Estabrook, and Daniel Dewar, and containing respectively about 30,700, 24,284 and 23,129 square feet be purchased for the purpose of building a schoolhouse or schoolhouses thereon, and that twenty-nine thousand five hundred dollars ($29,500.00) be appropriated therefor.

Franklin W. Hobbs offered the following vote:—

Voted, That the Town Treasurer be authorized, when so directed by the Selectmen, to borrow twenty thousand dollars ($20,000.00) appropriated at this town meeting, to purchase land on Westbourne terrace and Bartlett crescent for school purposes. Bonds or notes shall be issued therefor, signed by the Treasurer and countersigned by a majority at least of the Selectmen, with interest payable semi-annually at a rate not exceeding four per centum per annum. Such bonds or notes shall be dated January 1, 1910, and shall be made payable in such annual proportionate payments as will extinguish the same in twenty years from their date. Such bonds or notes shall not be obligatory unless there is endorsed thereon an authenticating certificate of a Trust Company or of a National Bank to be designated by the Selectmen.

The Moderator appointed Desmond FitzGerald and Philip S. Parker to serve as Tellers, and they were sworn by the Town Clerk.

The vote was taken by count and the Tellers reported the whole number voting to be one hundred and sixty-six (166), as follows: "Yes," one hundred and sixty-six (166); "No," none (0), and the vote was declared passed by more than two-thirds of those present and voting thereon.

Eighth Article,—"To authorize the School Committee to erect an eight-room Primary School House on land on Westbourne terrace authorized at this meeting to be purchased; to appropriate the sum of eighty-four thousand five hundred dollars ($84,500.00) for the cost thereof and to authorize the Treasurer to borrow the same."

On motion of Franklin W. Hobbs,—

Voted, That the subject-matter of the eighth article be referred to the School Committee to report thereon at the next town meeting; and that the School Committee be authorized

to procure plans and estimates for an eight-room Primary Schoolhouse on land on Westbourne terrace and that fifteen hundred dollars ($1,500.00) be appropriated therefor.

Ninth Article,—"To appropriate seventeen thousand dollars ($17,000.00) for the purchase and installation of a new engine for the high service system of the Water Department."

On motion of Oscar B. Mowry,—

Voted, That seventeen thousand dollars ($17,000.00) be appropriated for the purchase and installation of a new engine for the high service system of the Water Department.

Tenth Article,—"To appropriate one thousand dollars ($1,000.00) for the erection of a portion of a stone wall surrounding the Walnut Hills Cemetery."

On motion of Charles H. Stearns,—

Voted, That one thousand dollars be appropriated for the erection of a portion of a stone wall surrounding the Walnut Hills Cemetery.

Eleventh Article,—"To see if the town will appropriate the sum of three thousand dollars ($3,000.00) to purchase and install a bell for the town clock in the tower of the old Baptist Church on Harvard street and to make such changes in the present clock as may be necessary to have it illuminated during the night."

On motion of Emery B. Gibbs,—

Voted, That the subject-matter of the Eleventh Article be referred to the Selectmen with full power to take such action thereon as they shall think best, and they are authorized to expend a sum not exceeding two thousand dollars ($2,000.00), which is hereby appropriated.

Twelfth Article,—"To recommend to the Board of Selectmen and the heads of the various Town Departments to insert in all contracts and specifications for repair work and alteration of all Town Buildings, whether for day labor or contract work, that customary and established wages shall be paid to all mechanics and laborers employed thereon."

On motion of James R. Dunbar,—

Voted, That it is inexpedient for the town to make any recommendation under the Twelfth Article.

Under this article William H. Walsh offered a vote in the language of the article on which the meeting voted by count. William H. Walsh and Alfred D. Chandler were appointed as Tellers and the vote was: "Yes," ninety (90); "No," one hundred and twenty three (123).

Thirteenth Article,—"To see if the town will accept chapter 423 of the Acts of 1909 entitled 'An Act relative to the sale of ice cream, confectionery, soda water and fruit on the Lord's Day.'"

On motion of Philip S. Parker,—

Voted, That the Town accept Chapter 423 of the Acts of 1909, entitled, "An Act relative to the sale of ice cream, confectionery, soda water and fruit on the Lord's Day."

The vote on the acceptance of Chapter 423, Acts of 1909, was taken by count. The Moderator appointed Albion F. Bemis and Everett M. Bowker to serve as Tellers, and they were sworn by the Town Clerk.

The Tellers reported the whole number voting to be one hundred and thirty (130), as follows: "Yes," one hundred and thirty (130); "No," none (0), and Chapter 423, Acts of 1909, entitled "An Act relative to the sale of ice cream, confectionery, soda water and fruit on the Lord's Day," was declared accepted by the town by a vote of more than two-thirds of those present and voting thereon.

Fourteenth Article,—"To see what action the town will take with reference to improving the form and system of issuing and cancelling its bonds, notes and other negotiable instruments."

On motion of Harvey H. Baker,—

Voted, That the subject-matter of the Fourteenth Article be referred to a committee of three, to be appointed by the Moderator of this meeting at any time after the adjournment thereof, to consider and report at a later meeting.*

---

*This committee was appointed to consist of Moses Williams, Harry W. Cumner and Charles L. Edgar.

Seventeenth Article,—"To see if the town will appropriate the sum of three hundred dollars ($300.00) to aid in maintaining a law library in Brookline to which the inhabitants have free access and of which they have the use under the control and government of the Brookline Law Library Association or such authorities as the town may select."

On motion of Philip S. Parker,—

Voted, That the sum of three hundred dollars ($300.00) be appropriated to aid in maintaining the Law Library in Brookline, to which the inhabitants shall have free access and of which they have the use under the control and government of the Brookline Law Library Association.

Eighteenth Article,—"To appropriate eight thousand dollars ($8,000.00) for the erection of a band stand on Cypress Street Playground."

On motion of Charles H. Pearson,—

Voted, That the subject-matter of the Eighteenth Article be indefinitely postponed.

Nineteenth Article,—"To appropriate fifteen thousand dollars ($15,000.00) for suppressing gypsy and brown-tail moths and to designate the public officers or Boards to destroy the same."

On motion of Philip S. Parker,—

Voted, That fifteen thousand dollars ($15,00.00) be appropriated for suppressing gypsy and brown-tail moths, to be paid from the Treasury upon the orders of the Selectmen.

Twentieth Article,—"To hear and act upon reports of town officers and committees."

Twenty-first Article,—"To appropriate and raise by borrowing or otherwise such sums of money as may be necessary for all or any of the purposes mentioned in the foregoing articles."

No action was taken under the Twentieth and Twenty-first Articles in the warrant.

At ten minutes before nine o'clock.

Voted, That this meeting be dissolved.

In accordance with the provisions of Chapter 201 of the Acts of 1901, accepted by the town at the annual meeting held March 19th, 1902, and the vote passed by the town at the same meeting, registering turnstiles were used at the two entrances to the hall to determine the number of registered voters admitted to the meeting.

The Selectmen had appointed Police Officers Emery E. Allen and Charles C. Watterson in charge of the two turnstiles, who made a return in writing under oath at the adjournment of the meeting that turnstile No. 1643 had registered one hundred and thirty four (134), and turnstile No. 1670 had registered one hundred and thirty (130), showing that a total of two hundred and sixty-four (264) registered voters had been admitted to the meeting.

Dissolved.

Attest: EDWARD W. BAKER, *Town Clerk.*

SPECIAL MEETING, JUNE 1, 1910.

WARRANT.

Commonwealth of Massachusetts.

NORFOLK, ss.

To any Constable of the Town of Brookline, Greeting:—

In the name of the Commonwealth of Massachusetts, you are hereby required to notify and warn the inhabitants of the town of Brookline qualified to vote in elections to meet at the Town Hall, in said town, on

WEDNESDAY, THE FIRST DAY OF JUNE, 1910,

at half past seven o'clock in the evening, for the following purposes, to wit:

First, To choose a Moderator.

Second, To authorize the School Committee to erect an eight-room primary schoolhouse on land owned by the town on Westbourne terrace; to appropriate the sum of seventy-five thousand dollars ($75,000.00) for the cost thereof and to authorize the Treasurer to borrow the same.

Third, To appropriate eighteen thousand dollars ($18,000.00) for the purchase of a lot of land for school purposes, containing about thirty-six thousand (36,000) square feet, between Westbourne terrace, a private way and land now owned by the town, and to authorize the Treasurer to borrow the same.

Fourth, To appropriate seven thousand five hundred dollars ($7,500.00) for furniture for the new Public Library Building.

Fifth, To amend Section 6 of Article I and Section 2 of Article II of the Regulations of the Public Library.

Sixth, To see if the town will authorize the publication of the vital records of the town previous to 1850 under the auspices of the New England Historic Genealogical Society, and to appropriate two hundred dollars ($200.00) for that purpose.

Seventh, To appropriate five hundred dollars ($500.00) to pay for public band concerts to be given on the Cypress Street Playground under the supervision of the Board of Selectmen.

Eighth, To ratify and confirm the lease made the seventeenth day of May, 1910, by the Board of Selectmen in behalf of the town with Mary E. Fleming, and to appropriate five hundred dollars ($500.00) to carry out the terms thereof.

Ninth, To accept and allow the building line on the easterly side of St. Paul street between Francis street and the property of St. Paul's Church as laid out by the Selectmen and reported to the town at this meeting, and to appropriate one hundred and fifty dollars ($150.00) to pay for land damages in connection therewith.

Tenth, To see if the town will appoint a Committee to consider the question of establishing building limits in the town and also to consider such changes in the building law as will tend to further diminish undue congestion and the danger of conflagration, and to appropriate one thousand dollars ($1,000.00) to pay the necessary expenses in connection with the work of such Committee.

Eleventh, To accept and allow Griggs terrace as laid out by the Selectmen and reported to the town at this meeting.

Twelfth, To accept and allow Dean road from that part of Crafts Road reported to the town for acceptance under the Thirteenth Article to Chestnut Hill Avenue, as laid out by the Selectmen and reported to the town at this meeting.

Thirteenth, To accept and allow Crafts Road from that part of Crafts Road accepted by the town December 28, 1904, to that part of Dean road reported to the town for acceptance under the Twelfth Article, as laid out by the Selectmen and reported to the town at this meeting.

Fourteenth, To accept and allow Reservoir Road from Boylston street to that part of Reservoir Road accepted by the town March 29, 1905, as laid out by the Selectmen and reported to the town at this meeting.

Fifteenth, To appropriate nine thousand five hundred dollars ($9,500.00) to fill the cut on the old Aqueduct location and to otherwise improve the land owned by the town near and adjoining the Heath School lot.

Sixteenth, To accept and allow Cypress Street from Franklin Street to High Street as laid out by the Selectmen and reported to the town at this meeting.

Seventeenth, To authorize the Selectmen to sell and convey for such considerations and on such terms and conditions as they may deem desirable, any or all of the land lying westerly of Lee Street which was conveyed to the town for public park purposes by the Mayor of Boston under authority of Chapter 310 of the Acts of 1903.

Eighteenth, To accept and allow the alteration and widening of Dudley Street from Lee Street to Warren Street as laid out by the Selectmen and reported to the town at this meeting, the street so widened to be called Lee Street.

Nineteenth, To appropriate fifty-five thousand dollars ($55,000.00) to pay for the cost of construction of the highways laid out, altered or widened by the Selectmen and accepted by the town at this meeting and for land damages in connection therewith, and to authorize the Treasurer to borrow the same.

Twentieth, To make an additional appropriation of six thousand dollars ($6,000.00) for the construction of sewers.

Twenty-first, To hear and act upon the reports of town officers and committees.

Twenty-second, To appropriate and raise, by borrowing or otherwise, such sums of money as may be necessary for all or any of the purposes mentioned in the foregoing articles.

Hereof fail not, and make due return of this warrant, with your doings thereon, to the Selectmen, four days at least before the day of said meeting.

Given under our hands at Brookline aforesaid, this eighteenth day of May, in the year of our Lord one thousand nine hundred and ten.

PHILIP S. PARKER,
HORACE JAMES,
EVERETT M. BOWKER,
GEORGE S. BALDWIN,
JOHN A. CURTIN,
Selectmen of Brookline.

Brookline, Mass., May 27, 1910.

NORFOLK, SS.

By virtue of this warrant, I have notified and warned the inhabitants of the town of Brookline qualified to vote in elections to meet at the time and place, and for the purposes herein named, by causing a printed attested copy of the same to be left at their last and usual place of abode, and also by posting attested copies of said warrant in three or more public places in said Brookline, all of which was done four days at least before said day of meeting.

WILLARD Y. GROSS, *Constable.*

In pursuance of the foregoing warrant, the inhabitants of the town of Brookline, qualified to vote in elections, met at the Town Hall in said town, on Wednesday, the first day of June, in the year of our Lord one thousand nine hundred and ten, and were called to order at thirty minutes past seven o'clock in the evening by the Town Clerk, who read the warrant calling the meeting, and the return thereon of the Constable who served the same upon the inhabitants.

First Article,—"To choose a Moderator."

The meeting nominated and chose for Moderator Hon. Fred H. Williams.

On motion of Emery B. Gibbs,—

Voted, That when this meeting adjourn it be to meet in the Town Hall on Wednesday, the twenty-second day of June, at half-past seven o'clock in the evening.

Second Article,—"To authorize the School Committee to erect an eight-room primary schoolhouse on land owned by the town on Westbourne terrace; to appropriate the sum of seventy-five thousand dollars ($75,000.00) for the cost thereof and to authorize the Treasurer to borrow the same."

On motion of Franklin W. Hobbs,—

Voted, That the School Committee be authorized to erect an eight-room primary school building on land owned by the town on Westbourne terrace, at a cost not exceeding seventy-five thousand dollars ($75,000,00), and that the sum of seventy-five thousand dollars ($75,00.00) be and the same is hereby appropriated for the cost thereof.

Franklin W. Hobbs offered the following vote:—

Voted, That the Town Treasurer be authorized, when so directed by the Selectmen, to borrow seventy-five thousand dollars ($75,000.00) appropriated at this town meeting, for the erection of an eight-room primary school building on land owned by the town on Westbourne terrace. Bonds or notes shall be issued therefor, signed by the Treasurer and countersigned by a majority at least of the Selectmen, with interest payable semi-annually, at a rate not exceeding four percentum per annum. Such bonds or notes shall be dated January 1, 1910, and shall be made payable in such annual proportionate payments as will extinguish the same in fifteen years from their date. Such bonds or notes shall not be obligatory unless there is endorsed thereon an authenticating certificate of a Trust Company or of a National Bank to be designated by the Selectmen.

The vote was taken by count. The Moderator appointed Harvey H. Baker and Emery B. Gibbs to serve as Tellers, and

they were sworn by the Town Clerk. The Tellers reported the whole number voting to be eighty-five (85) as follows: "Yes," eighty-five (85); "No," none (0); and the vote was declared passed by more than two-thirds of those present and voting thereon.

Third Article,—"To appropriate eighteen thousand dollars ($18,000.00) for the purchase of a lot of land for school purposes, containing about thirty-six thousand (36,000) square feet, between Westbourne terrace, a private way and land now owned by the town, and to authorize the Treasurer to borrow the same."

On motion of Franklin W. Hobbs,—

Voted, That the Selectmen be authorized to purchase a lot of land for school purposes, containing about thirty-six thousand (36,000) square feet, between Westbourne terrace, a private way and land now owned by the town, and that the sum of eighteen thousand dollars ($18,000.00) be and the same is hereby appropriated therefor.

Franklin W. Hobbs offered the following vote:—

Voted, That the Town Treasurer be authorized, when so directed by the Selectmen, to borrow eighteen thousand dollars ($18,000.00) appropriated at this town meeting to purchase a lot of land for school purposes, between Westbourne terrace, a private way and land now owned by the town. Bonds or notes shall be issued therefor, signed by the Treasurer and countersigned by a majority at least of the Selectmen, with interest payable semi-annually, at a rate not exceeding four per centum per annum. Such bonds or notes shall be dated January 1, 1910, and shall be made payable in such annual proportionate payments as will extinguish the same in nine years from their date. Such bonds or notes shall not be obligatory unless there is endorsed thereon an authenticating certificate of a Trust Company or of a National Bank to be designated by the Selectmen.

The vote was taken by count. Harvey H. Barker and Emery B. Gibbs, who had been previously appointed by the Moderator and sworn by the Town Clerk, acted as Tellers. The Tellers reported the whole number voting to be sixty-nine (69), as follows: "Yes," sixty-nine (69); "No," none

(o); and the vote was declared passed by more than two-thirds of those present and voting thereon.

Fourth Article,—"To appropriate seven thousand five hundred dollars ($7,500.00) for furniture for the new Public Library building."

On motion of Edward Stanwood,—

Voted, To appropriate seven thousand five hundred dollars ($7,500.00) for furniture for the new Public Library building.

Fifth Article,—"To amend Section 6 of Article I and Section 2 of Article II of the Regulations of the Public Library."

On motion of Edward Stanwood,—

Voted, To amend Section 6 of Article I of the Regulations of the Public Library by striking out the words, "At the regular meeting in April," and inserting the words, "At the monthly meeting next after the annual town election," so that the section will read as follows: "At the monthly meeting next after the annual town election the officers and the standing committees of the board shall be chosen by ballot, and they shall, respectively, continue to hold office until their successors are appointed. If any vacancy shall occur during the year, it may be filled at any regular meeting."

On motion of Edward Stanwood,—

Voted, To amend Section 2 of Article II by adding at the end thereof the words: "The Trustees may, by special vote in each case, and under limitations and conditions to be prescribed by them, admit non-residents to the privileges of the library," so that the section will read as follows: "Sect. 2. Persons residing temporarily in Brookline, employees of the town, and non-resident teachers and pupils in the public schools of the town, may use the library on the same conditions as residents; provided they furnish references satisfactory to the committee on the library, or deposit with the librarian the value of the book desired. The Trustees may, by special vote in each case, and under limitations and conditions to be prescribed by them, admit non-residents to the privileges of the library."

Sixth Article,—"To see if the town will authorize the publication of the vital records of the town previous to 1850 under the auspices of the New England Historic Genealogical Society, and to appropriate two hundred dollars ($200.00) for that purpose."

On motion of Philip S. Parker,—

Voted, To authorize the publication of the vital records of the town, previous to 1850, under the auspices of the New England Historic Genealogical Society, and that two hundred dollars ($200.00) be appropriated for that purpose.

Seventh Article,—"To appropriate five hundred dollars ($500.00) to pay for public band concerts to be given on the Cypress Street Playground under the supervision of the Board of Selectmen."

On motion of Philip S. Parker,—

Voted, To appropriate five hundred dollars ($500.00) to pay for public band concerts to be given on the Cypress Street Playground under the supervision of the Board of Selectmen.

Eighth Article,—"To ratify and confirm the lease made the seventeenth day of May, 1910, by the Board of Selectmen in behalf of the town with Mary E. Fleming, and to appropriate five hundred dollars ($500.00) to carry out the terms thereof."

On motion of Philip S. Parker,—

Voted, To ratify and confirm the lease made the seventeenth day of May, 1910, by the Board of Selectmen in behalf of the town with Mary E. Fleming, and to appropriate five hundred dollars ($500.00) to carry out the terms thereof.

Ninth Article,—"To accept and allow the building line on the easterly side of St. Paul street between Francis street and the property of St. Paul's Church as laid out by the Selectmen and reported to the town at this meeting, and to appropriate one hundred and fifty dollars ($150.00) to pay for land damages in connection therewith."

On motion of Philip S. Parker,—

Voted, That the building line on the easterly side of St. Paul street from Francis street to land of St. Paul's Church as laid out by the Selectmen and reported to the town at this meeting be accepted and allowed, and that one hundred and fifty

dollars ($150.00) be appropriated to pay land damages in connection therewith.

The Selectmen reported in print the laying out of the building line on the easterly side of St. Paul street, of which the following is a true copy:

Building Line, St. Paul Street.

We, the undersigned, Selectmen of Brookline, gave written notice of our intention to establish a building line parallel to, and ten feet distant from the exterior easterly line of St. Paul street, between Francis street and the property of St. Paul's Church, such notice requiring all persons interested to appear before us at our room in the Town Hall on Monday, the 25th day of April, 1910, at 4.30 o'clock p. m., and caused such notice to be actually served according to law, by a constable of this town, at least seven days before the day so appointed for the hearing, upon J. Wilkinson Clapp, Elizabeth E. Munroe, Jane H. Kellogg, Sarah M. Cantwell, Charles W. Holtzer, being all the persons known to us to be interested in the subject matter of the establishment of the said building line, and gave notice to them and all other persons and corporations, if any, who may be interested in the subject matter, whose names are not known to us, by posting up true and attested copies of such notice in three public places in the town seven days at least before the day appointed for the hearing.

Pursuant to such notice, we met at the time and place appointed for the hearing, and heard the remarks and objections of all persons, if any, who desired to be heard, and having viewed and examined the place of the establishment of the proposed building line as hereinafter described, we do adjudge that common convenience and necessity require that said line be and it is hereby laid out and established as hereinafter described, to wit:—

A building line parallel to and ten (10) feet distant from the exterior line of the easterly side of St. Paul street, between Francis street and property of St. Paul's Church.

For further identification of this description reference is hereby made to a plan made by Alexis H. French, Town Engineer, dated April 11, 1910, approved by us, verified by our signatures and adopted as a part of this record.

The foregoing description has been compared with the plan and is correct. ALEXIS H. FRENCH, Town Engineer.
May 2, 1910.

We have estimated the damages sustained by the owners of land, rights and interests caused by the laying out and establishment of the said building line, and do estimate and determine the amount to be paid as follows:—

To Sarah M. Cantwell, $150, in full for all damages caused by the establishment of said building line. No other awards of damages are made.

All other owners of the lands bordering upon that portion of said St. Paul street, in which said building line is established, have agreed, in consideration of the laying out and establishment of said building line and the acceptance thereof by the town, to waive all claims for damages on account thereof.

The said building line as so laid out, located, described and established is hereby reported to the town for acceptance, and when so accepted, allowed and recorded is to be the established building line for said portion of said St. Paul street, before described.

The said plan and this record have this day been filed in the office of the Town Clerk.

PHILIP S. PARKER,
HORACE JAMES,
EVERETT M. BOWKER,
GEORGE S. BALDWIN,
JOHN A. CURTIN,
Selectmen of Brookline.

Brookline, May 2, 1910.

Received and filed with plan and profile as stated.

EDWARD W. BAKER, *Town Clerk.*

Brookline, Mass., May 2, 1910.

Tenth Article,—"To see if the town will appoint a Committee to consider the question of establishing building limits in the town and also to consider such changes in the building law as will tend to further diminish undue congestion and the danger of conflagration, and to appropriate one thousand dollars ($1,000.00) to pay the necessary expenses in connection with the work of such Committee."

On motion of Philip S. Parker,—

Voted, That a committee of five be appointed by the Moderator of this meeting at any time after adjournment thereof, to consider the question of establishing building limits in the town, and also to consider such changes in the building law as will tend to further diminish undue congestion and the danger of conflagration, such committee to serve without pay and to report their recommendations in print at a later meeting; and the sum of one thousand dollars ($1,000.00) is hereby appropriated to pay the necessary expenses in connection with the work of such committee.*

*The Moderator appointed as this Committee,—Charles H. Pearson, Luther M. Merrill, J. Randolph Coolidge, Jr., Ralph A. Stewart and Frederick H. Perkins.

Eleventh Article,—"To accept and allow Griggs terrace as laid out by the Selectmen and reported to the town at this meeting."

On motion of Philip S. Parker,—

Voted, That Griggs terrace, as laid out by the Selectmen, and reported to the town at this meeting, be accepted and allowed as a townway.

The Selectmen reported in print the laying out of Griggs terrace, of which the following is a true copy:

Griggs Terrace.

We, the undersigned, Selectmen of Brookline, gave written notice of our intention to lay out a street substantially on the line of a private way known as Griggs terrace, from Griggs road to Griggs road, such notice requiring all persons interested to appear before us at our room in the Town Hall, on Wednesday, February 16, 1910, at 3.55 o'clock p. m., and caused such notice to be actually served according to law by a constable of this town at least seven days before the day so appointed for the hearing, upon Thomas B. Griggs, Kathleen C. Holloway, Chas. S. Gooding, John Parsons, Town of Brookline, Carrie J. Conant, Mary H. Russell, Samuel Williams, Griggs Land Trust, being all the parties known to us from whom land is taken or who may be interested in the subject-matter, and gave notice to them, and all other persons and corporations, if any, who may be interested in the subject-matter whose names are not known to us, by posting up true and attested copies of such notice in three public places in the town seven days at least before the day appointed for the hearing.

Pursuant to such notice, we met at the time and place appointed for the hearing, and heard the remarks and objections of all persons, if any, who desired to be heard, and having viewed and examined the route of the street as hereinafter described, we do adjudge that common convenience and necessity require that said street should be laid out as a townway and it is hereby so laid out.

The land over which said terrace is laid out is bounded by a line beginning at a point on the southerly line of Griggs road, situated 82.96 feet distant from the easterly line of Washington street at the southerly connection of Griggs road therewith; thence running northerly by a curve to the left having a radius of 757.84 feet for a distance of 420.42 feet; thence curving to the left with a radius of 264 feet for a distance of 802.98 feet; thence running southwesterly by a tangent for a distance of 47.67 feet; thence curving to the right with a radius of 4.63 feet for a distance of 7.27 feet to a point on the easterly line of Griggs road; thence running southeasterly, by the said easterly line of Griggs road for a distance of 38.97 feet; thence running northerly by a curve to the right having a radius of 4.63

feet for a distance of 6.97 feet; thence running northeasterly by a tangent 48.96 feet; thence curving to the right with a radius of 234 feet for a distance of 711.73 feet; thence curving to the right with a radius of 727.84 feet for a distance of 264.84 feet; thence curving to the right with a radius of 20 feet for a distance of 44.52 feet to a point on the easterly line of Griggs road; thence running southerly by said easterly line of Griggs road 143.84 feet to the point of beginning.

For a further identification of this description and location reference is hereby made to a plan and profile made by Alexis H. French, Town Engineer, dated February 7, 1910, approved by us, verified by our signatures and adopted as a part of this record.

The foregoing description has been compared with the plan and is correct. ALEXIS H. FRENCH, Town Engineer.
February 16, 1910.

No awards are made. The owners of the land abutting upon said street and of the fee of the land over which said street is laid out, in consideration of the laying out and its acceptance by the town, waive all claims to land, grade or other damages.

We take land as follows:—

Name.	Square feet taken.
From Owners of the fee	35,267

We give the owners of land taken for the laying out of said street ten days from the date of its acceptance by the town, in which to take off their trees, fences and other property which may obstruct the building of the way.

The estimated cost of constructing the street is $4,400.00. Said street so laid out is hereby reported to the town for acceptance, and when so accepted, allowed and recorded, is to be called Griggs terrace.

The said plan, profile and this record are this day filed by us in the office of the Town Clerk.

WILLIAM CRAIG,
NATHANIEL CONANT,
PHILIP S. PARKER,
HORACE JAMES,
Selectmen of Brookline.

Brookline, February 16, 1910.

Received and filed with plan and profile as stated.

EDWARD W. BAKER, *Town Clerk.*

Brookline, Mass., February 16, 1910.

Twelfth Article,—"To accept and allow Dean road from that part of Crafts road reported to the town for acceptance under the Thirteenth Article to Chestnut Hill avenue, as laid out by the Selectmen

On motion of Philip S. Parker,—

Voted, That Dean road from Chestnut Hill avenue to that part of Crafts road which is the subject-matter of the Thirteenth Article in this warrant, as laid out by the Selectmen and reported to the town at this meeting, be accepted and allowed as a townway.

The Selectmen reported in print the laying out of Dean road, as described above, of which the following is a true copy:

Dean Road.

We, the undersigned, Selectmen of Brookline, gave written notice of our intention to lay out a street substantially on the line of a private way known as Dean Road from Chestnut Hill avenue to that part of Crafts road this day laid out by us, such notice requiring all persons interested to appear before us at our room in the Town Hall, on Monday, January 24, 1910, at 4.30 o'clock p. m., and caused such notice to be actually served according to law by a constable of this town at least seven days before the day so appointed for the hearing, upon Jessie T. Philips, being the only party known to us from whom land is taken or who may be interested in the subject-matter; and gave notice to her, and all other persons and corporations, if any, who may be interested in the subject-matter whose names are not known to us, by posting up true and attested copies of such notice in three public places in the town seven days at least before the day appointed for the hearing.

Pursuant to such notice, we met at the time and place appointed for the hearing, and heard the remarks and objections of all persons, if any, who desired to be heard, and having viewed and examined the route of the street as hereinafter described, we do adjudge that common convenience and necessity require that said street should be laid out as a townway and it is hereby so laid out.

The land over which said road is laid out is described by its centre line as follows:—

Beginning at a point on the westerly line of Chestnut Hill avenue, situated 3.55 feet northerly from the point of curvature in the location of said Chestnut Hill avenue, opposite the part of Dean road accepted by the town, 29 December, 1909; thence running southwesterly by a tangent for a distance of 45.40 feet; thence curving to the left with a radius of 282.95 feet for a distance of 127.78 feet; thence curving to the left with a radius of 1221.42 feet for a distance of 163.55 feet; thence running southwesterly by a tangent for a distance of 80.32 feet; thence curving to the right with a radius of 1,715.06 feet for a distance of 229.66 feet; thence running southwesterly by a tangent for a distance of 100.52 feet; thence curving to the left with a radius of 922.71 feet for a distance of 390.08 feet;

thence running southwesterly by a tangent for a distance of 140.98 feet; thence curving to the right with a radius of 1,077.10 feet for a distance of 179.58 feet; thence curving to the right with a radius of 421.26 feet for a distance of 151.99 feet to the easterly end of Crafts road as this day laid out by us, and including a parallel width of twenty-five (25) feet on both sides of said centre line throughout its entire length.

At the intersection of the northerly and southerly lines of said Dean road with the westerly line of Chestnut Hill avenue the corners are to be rounded with curves each having a radius of fifteen (15) feet and the necessary land is hereby taken therefor.

For a further identification of this description and location reference is hereby made to a plan and profile made by Alexis H. French, Town Engineer, dated January 24, 1910, approved by us, verified by our signatures and adopted as a part of this record.

The foregoing description has been compared with the plan and is correct. ALEXIS H. FRENCH, Town Engineer.

February 28, 1910.

The street having been constructed by the owners of the fee is open to the public for travel.

No awards are made. The owners of the land abutting upon said street and of the fee of the land over which said street is laid out, in consideration of the laying out and its acceptance by the town, waive all claims to land, grade or other damages.

Name.	Square feet taken.
From Owners of the fee.....	80,591

Wherever the said Dean road as constructed in accordance with the plans and profiles accompanying this laying out is to be built in embankment, the Selectmen take the right to support said embankment by means of side slopes upon the adjoining land, the upper surface of the said slopes having a rate of slope of one and one-half (1½) feet, measured horizontally, to one (1) foot measuring vertically, measuring down to the level of said adjoining land, from the grade of the side lines of the street, as shown on said plans and profiles; but we expressly reserve to the owners of the land taken for said slopes and their heirs and assigns the right to use said slopes and the land taken therefor up to the side lines of said way, as hereinbefore defined and shown on said plans and profiles, for building or for any other purpose or use whatsoever incident to the ownership of the fee in the land taken for said slopes, which will not impair the securing of the roadbed of said way.

We give the owners of land taken for the laying out of said street ten days from the date of its acceptance by the town, in which to take off their trees, fences and other property which may obstruct the building of the way.

The estimated cost of constructing the street is $500.00. Said street so laid out is hereby reported to the town for acceptance, and

when so accepted, allowed and recorded, is to be called Dean road.

The said plan, profile and this record are this day filed by us in the office of the Town Clerk.

HORACE JAMES,
NATHANIEL CONANT,
PHILIP S. PARKER,
JOHN A. CURTIN,
Selectmen of Brookline.

Brookline, February 28, 1910.

Received and filed with plan and profile as stated.

EDWARD W. BAKER, *Town Clerk.*

Brookline, Mass., February 28, 1910.

Thirteenth Article,—"To accept and allow Crafts road from that part of Crafts road accepted by the town December 28, 1904, to that part of Dean road reported to the town for acceptance under the Twelfth Article, as laid out by the Selectmen and reported to the town at this meeting."

On motion of Philip S. Parker,—

Voted, That Crafts road, from that part of Crafts road accepted by the town December 28, 1904, to that part of Dean road accepted by the town under the twelfth article of this warrant as laid out by the Selectmen and reported to the town at this meeting, be accepted and allowed as a townway.

On motion of Philip S. Parker,—

Voted, That an entry for the purpose of constructing such laying out is hereby authorized to be made before all claims for damages by reason thereof shall be finally adjusted and determined.

The Selectmen reported in print the laying out of that part of Crafts road described above, of which the following is a true copy:

Crafts Road.

We, the undersigned, Selectmen of Brookline, gave written notice of our intention to lay out a street substantially on the line of the old aqueduct location from that part of Crafts road accepted by the town December 28, 1904, to that part of Dean road this day laid out by us, such notice requiring all persons interested to appear before us at our room in the Town Hall, on January 24, 1910, at 4.30 o'clock p. m., and caused such notice to be actually served according to law by a constable of this town at least seven days before the day so appointed for the hearing, upon Estate of Charles V. E. Gallup,

Charles F. Webber, James Comerford, Frederick J. White, Heirs John H. Wright, Jessie T. Phillips, William J. Wright, being all the parties known to us from whom land is taken or who may be interested in the subject-matter, and gave notice to them, and all other persons and corporations, if any, who may be interested in the subject-matter whose names are not known to us, by posting up true and attested copies of such notice in three public places in the town seven days at least before the day appointed for the hearing.

Pursuant to such notice, we met at the time and place appointed for the hearing, and heard the remarks and objections of all persons, if any, who desired to be heard, and having viewed and examined the route of the street as hereinafter described, we do adjudge that common convenience and necessity require that said street should be laid out as a townway and it is hereby so laid out.

The land over which said road is laid out is bounded by a line beginning at a point on the northerly line of Reservoir road situated 671.60 feet easterly from the boundary line between Boston and Brookline; thence curving to the left with a radius of 429.98 feet for a distance of 211.73 feet; thence running easterly by a tangent for a distance of 206.01 feet; thence curving to the right with a radius of 782.23 feet for a distance of 451.95 feet; thence running southeasterly by a tangent 182.08 feet; thence curving to the left with a radius of 71.51 feet for a distance of 92.32 feet to the southwesterly end of Dean road this day laid out by us; thence running southeasterly across the location of said Dean road for a distance of 50 feet; thence running westerly by a curve to the left having a radius of 121.51 feet for a distance of 156.87 feet; thence running westerly by a tangent for a distance of 182.08 feet; thence curving to the left with a radius of 732.23 feet for a distance of 423.07 feet; thence running westerly 192.25 feet by a line forming a part of the location of Reservoir road this day laid out by us; thence running northwesterly by a curve to the right having a radius of 2001.06 feet for a distance of 239.57 feet, said line forming a part of the northerly line of the location of Reservoir road, also this day laid out by us.

For a further identification of this description and location reference is hereby made to a plan and profile made by Alexis H. French, Town Engineer, dated January 24, 1910, approved by us, verified by our signatures and adopted as a part of this record.

The foregoing description has been compared with the plan and is correct. ALEXIS H. FRENCH, Town Engineer.

February 28, 1910.

We take land as follows, and we have estimated the damages sustained by the owners of land, rights and interests caused by the laying out of said street and the construction thereof, whether by taking land or by injuring property in any manner whatsoever, and

do estimate and determine the amount to be paid to the said parties respectively as follows:

Name.	Square feet taken.	Award.
From Estate of Charles V. E. Gallup	5,250	$5.00
Charles F. Webber	2,275	700.00
James Comerford	2,020	150.00
Frederick J. White	420	25.00
Heirs John H. Wright	1,810	150.00
Jessie T. Phillips	3,252	5.00
William J. Wright	3,350	150.00
Owners of the fee in Reservoir lane and in the pathway	2,138	

Wherever the said Crafts road as constructed in accordance with the plans and profiles accompanying this laying out is to be built in embankment, the Selectmen take the right to support said embankment by means of side slopes upon the adjoining land, the upper surface of the said slopes having a rate of slope of one and one-half (1½) feet measured horizontally, to one (1) foot measuring vertically, measuring down to the level of said adjoining land, from the grade of the side lines of the street, as shown on said plans and profiles; but we expressly reserve to the owners of the land taken for said slopes and their heirs and assigns the right to use said slopes and the land taken therefor up to the side lines of said way, as hereinbefore defined and shown on said plans and profiles, for building or for any other purpose or use whatsoever incident to the ownership of the fee in the land taken for said slopes, which will not impair the securing of the roadbed of said way.

We give the owners of land taken for the laying out of said street twenty days from the date of its acceptance by the town, in which to take off their trees, fences and other property which may obstruct the building of the way.

The estimated cost of constructing the street is $9,500.00 and the awards for land and other damages amount to $1,185.00. Said street so laid out is hereby reported to the town for acceptance, and when so accepted, allowed and recorded, is to be called Crafts road.

The said plan, profile and this record are this day filed by us in the office of the town clerk.

HORACE JAMES,
NATHANIEL CONANT,
PHILIP S. PARKER,
JOHN A. CURTIN,
Selectmen of Brookline.

Brookline, February 28, 1910.

Received and filed with plan and profile as stated.

EDWARD W. BAKER. *Town Clerk.*

Brookline, Mass., February 28, 1910.

Fourteenth Article,—"To accept and allow Reservoir road from Boylston street to that part of Reservoir road accepted by the town March 29, 1905, as laid out by the Selectmen and reported to the town at this meeting."

On motion of Philip S. Parker,—

Voted, That Reservoir road from Boylston street to that part of Reservoir road accepted by the town March 29, 1905, as laid out by the Selectmen and reported to the town at this meeting, be accepted and allowed as a townway.

On motion of Philip S. Parker,—

Voted, That an entry for the purpose of constructing the laying out is hereby authorized to be made before all claims for damages by reason thereof shall be finally adjusted and determined.

The Selectmen reported in print the laying out of that part of Reservoir road described above, of which the following is a true copy:

Reservoir Road.

We, the undersigned, Selectmen of Brookline, gave written notice of our intention to lay out a street substantially on the line of a private way known as Reservoir lane, from Boylston street to that part of Reservoir road accepted March 29, 1905, under the provision of law authorizing the assessments of betterments, such notice requiring all persons interested to appear before us at our room in the Town Hall, on Monday, January 24, 1910, at 4.30 o'clock p. m., and caused such notice to be actually served according to law by a constable of this town at least seven days before the day so appointed for the hearing, upon Esther F. Wright, *et al.*, Mary E. Wright, *et al.*, Heirs John H. Wright, Estate J. W. Pierce, Jessie T. Phillips, Frederick J. White, James Comerford, Charles E. Webber, Town of Brookline, Michael McGrady, being all the parties known to us from whom land is taken or who may be interested in the subject-matter, and gave notice to them, and all other persons and corporations, if any, who may be interested in the subject-matter whose names are not known to us, by posting up true and attested copies of such notice in three public places in the town seven days at least before the day appointed for the hearing.

Pursuant to such notice, we met at the time and place appointed for the hearing, and heard the remarks and objections of all persons, if any, who desired to be heard, and having viewed and examined the route of the street as hereinafter described, we do adjudge that common convenience and necessity require that said street should be laid out as a townway under the provision of law

authorizing the assessments of betterments and it is hereby so laid out.

The land over which said road is laid out is bounded by a line beginning at the point of curvature on the northerly line of Boylston street, situated next west of the intersection of said Reservoir road therewith; thence running easterly by the prolongation of the tangent situated west of said point of curvature for a distance of 26.47 feet; thence curving to the left with a radius of 10 feet for a distance of 22.46 feet; thence running northwesterly by a tangent for a distance of 190.77 feet; thence curving to the left with a radius of 980 feet for a distance of 293.62 feet; thence running northwesterly by a tangent 852.78 feet; thence curving to the left with a radius of 628.10 feet for a distance of 228.29 feet; thence running west by a tangent for a distance of 181.45 feet; thence curving to the left with a radius of 126.77 feet for a distance of 143.47 feet to a point on the westerly line of the part of Crafts road accepted by the town 28 December, 1904; thence running northerly by the easterly line of the part of Crafts road accepted as aforesaid for a distance of 79.23 feet; thence running westerly by the northerly line of Crafts road accepted as aforesaid for a distance of 88.25 feet; thence running northerly for a distance of 50 feet by the easterly end of Reservoir road accepted by the town 29 March, 1905; thence running easterly by a curve to the left having a radius of 2001.06 feet for a distance of 160.56 feet; thence running easterly 183.48 feet by a tangent forming the southerly line of a part of Crafts road this day laid out by us; thence running southerly by a straight line for a distance of 3.83 feet; thence running southeasterly by a tangent for a distance of 187.57; thence running southeasterly and deflecting to the left 3° 56′ 23″ by a tangent for a distance of 938.48; thence curving to the right with a radius of 1020 feet for a distance of 305.60 feet; thence running southeasterly by a tangent for a distance of 236.57 feet; thence curving to the left with a radius of 25 feet for a distance of 20.68 feet to a point on the northerly line of said Boylston street; thence running westerly by said northerly line of Boylston street by two distances measuring respectively 37.75 and 74.27 feet to the point of beginning.

As much of the location of the present Reservoir lane as lies outside of Reservoir road as hereby relocated is hereby discontinued.

Wherever the said Reservoir lane as constructed in accordance with the plans and profiles accompanying this laying out is to be built in embankment, the Selectmen take the right to support said embankment by means of side slopes upon the adjoining land, the upper surface of the said side slopes having a rate of slope of one and one-half (1½) feet measured horizontally to one (1) foot measuring vertically, measuring down to the level of said adjoining land, from the grade of the side lines of the street, as shown on said plans and profiles; but we expressly reserve to the owners of the land taken for said slopes and their heirs and assigns the right to use said slopes

and the land taken therefor up to the side lines of said way, as hereinbefore defined and shown on said plans and profiles, for building or for any other purpose or use whatsoever incident to the ownership of the fee in the land taken for said slopes, which will not impair the securing of the roadbed of said way.

For a further identification of this description and location reference is hereby made to a plan and profile made by Alexis H. French, Town Engineer, dated January 24, 1910, approved by us, verified by our signatures and adopted as a part of this record.

The foregoing description has been compared with the plan and is correct. ALEXIS H. FRENCH, Town Engineer.

February 28, 1910.

We take land as follows, and we have estimated the damages sustained by the owners of land, rights and interests caused by the laying out of said street and the construction thereof, whether by taking land or by injuring property in any manner whatsoever, and do estimate and determine the amount to be paid to the said parties respectively as follows:—

Name.	Square feet taken.	Award.
From William J. Wright	36,930	$2,928.00
William J. Wright and William J. Wright, Trustee	6,400	256.00
Heirs of John H. Wright	7,500	300.00
Town of Brookline	4,300	
Frederick J. White	196	40.00
James Comerford	7	1.00
Owners of the fee in Reservoir lane and in two private ways	36,712	

We give the owners of land taken for the laying out of said street twenty days from the date of its acceptance by the town, in which to take off their trees, fences and other property which may obstruct the building of the way.

The estimated cost of constructing the street is $12,800.00 and the awards for land and other damages amount to $3,525.00. Said street so laid out is hereby reported to the town for acceptance, and when so accepted, allowed and recorded is to be called Reservoir road.

The said plan, profile and this record are this day filed by us in the office of the Town Clerk.

HORACE JAMES,
NATHANIEL CONANT,
PHILIP S. PARKER,
JOHN A. CURTIN,
Selectmen of Brookline.

Brookline, February 28, 1910.

Received and filed with plan and profile as stated.

EDWARD W. BAKER, *Town Clerk.*

Brookline, Mass., February 28, 1910.

Fifteenth Article,—"To appropriate nine thousand five hundred dollars ($9,500.00) to fill the cut on the old Aqueduct location and to otherwise improve the land owned by the town near and adjoining the Heath School lot."

On motion of Philip S. Parker,—

Voted, To appropriate nine thousand five hundred dollars ($9,500.00) to fill the cut in the old Aqueduct location and to otherwise improve the land owned by the town adjoining the Heath School lot.

Sixteenth Article,—"To accept and allow Cypress street from Franklin street to High street as laid out by the Selectmen and reported to the town at this meeting."

On motion of Philip S. Parker,—

Voted, That Cypress street from Franklin street to High street, as laid out by the Selectmen and reported to the town at this meeting, be accepted and allowed as a townway.

Voted, That an entry for the purpose of constructing such laying out is hereby authorized to be made before all claims for damages by reason thereof shall be finally adjusted and determined.

The Selectmen reported in print the laying out of Cypress street from Franklin street to High street, of which the following is a true copy:

Cypress Street.

We, the undersigned, Selectmen of Brookline, gave written notice of our intention to lay out a street substantially on the line of a private way known as Cypress street from Franklin street to High street, such notice requiring all persons interested to appear before us at our room in the Town Hall, on twenty-fifth day of April, 1910, at 4 o'clock p. m., and caused such notice to be actually served according to law by a constable of this town at least seven days before the day so appointed for the hearing, upon Katherine Schuler, Thomas J. Kelley and Michael J. O'Hearn, Frederick H. Capper, Alexander and Hannah Strain, Margaret Moran, Boston Elevated Railway Company, West End Street Railway Company, Thomas J. Kelley, being all the parties known to us from whom land is taken or who may be interested in the subject-matter, and gave notice to them, and all other persons and corporations, if any, who may be interested in the subject-matter whose names are not known to us,

by posting up true and attested copies of such notice in three public places in the town seven days at least before the day appointed for the hearing.

Pursuant to such notice, we met at the time and place appointed for the hearing and heard the remarks and objections of all persons, if any, who desired to be heard, and having viewed and examined the route of the street as hereinafter described, we do adjudge that common convenience and necessity require that said street should be laid out as a townway and it is hereby so laid out.

The land over which said street is laid out is bounded by a line beginning at a point on the easterly line of Franklin street where it is intersected by the northerly line of a private way 40 feet wide, extending from said Franklin street to High street; thence running easterly by a tangent 22.93 feet; thence running southeasterly by a curve to the right having a radius of 465.06 feet for a distance of 346.27 feet; thence curving to the left with a radius of 20 feet for a distance of 40.22 feet; thence running northeasterly by a tangent 24.40 feet to a point on the westerly line of High street; thence running southerly by the said westerly line of High street 173.98 feet; thence running southerly by said westerly line of High street with a radius of 200 feet for a distance of 67.29 feet; thence running northerly by a curve to the left having a radius of 164.71 feet for a distance of 116.59; thence running northwesterly by a tangent 94.03 feet; thence curving to the left with a radius of 405.06 feet for a distance of 96.91 feet; thence curving to the left with a radius of 10 feet for a distance of 22.26 feet to the easterly line of a private way known as Henry street; thence running northwesterly to a point on the westerly line of said Henry street 37.77 feet; thence running northerly by a curve to the left having a radius of 15 feet for a distance of 17.51 feet; thence curving to the left with a radius of 405.06 feet for a distance of 143.23 feet; thence curving to the left with a radius of 16.74 feet for a distance of 27.62 feet to a point on the said easterly line of Franklin street; thence running northerly by the said easterly line of Franklin street for a distance of 78.31 feet to the point of beginning.

For a further identification of this description and location reference is hereby made to a plan and profile made by Alexis H. French, Town Engineer, dated April 11, 1910, approved by us, verified by our signatures and adopted as a part of this record.

The foregoing description has been compared with the plan and is correct. ALEXIS H. FRENCH, Town Engineer.

May 2, 1910.

The street having been constructed by the owners of the fee is open to the public for travel.

We take land as follows, and we have estimated the damages sustained by the owners of land, rights and interests caused by the

laying out of said street and the construction thereof, whether by taking land or by injuring property in any manner whatsoever, and do estimate and determine the amount to be paid to the said parties respectively as follows:—

Name.	Square feet taken.	Award.
From the owners of the fee of two private ways ..... about	18,600	$5.00
Katherine Schuler	1,081	1,550.00
T. J. Kelley and M. J. O'Hearn (2 parcels)	5,214	3,900.00
Frederick H. Capper	1,541	1,200.00
Alexander and Hannah Strain	8	6.00

We give the owners of land taken for the laying out of said street twenty days from the date of its acceptance by the town in which to take off their trees, fences and other property which may obstruct the building of the way.

The estimated cost of constructing the street is $3,300, and the awards for land and other damages amount to $6,661.00. Said street so laid out is hereby reported to the town for acceptance, and when so accepted, allowed and recorded, is to be called Cypress street.

The said plan, profile and this record are this day filed by us in the office of the Town Clerk.

PHILIP S. PARKER,
HORACE JAMES,
EVERETT M. BOWKER,
GEORGE S. BALDWIN,
JOHN A. CURTIN,
Selectmen of Brookline.

Brookline, May 9, 1910.

Received and filed with plan and profile as stated.

EDWARD W. BAKER, *Town Clerk.*

Brookline, Mass., May 9, 1910.

Seventeenth Article,—"To authorize the Selectmen to sell and convey for such considerations and on such terms and conditions as they may deem desirable, any or all of the land lying westerly of Lee street which was conveyed to the town for public park purposes by the Mayor of Boston under authority of Chapter 310 of the Acts of 1903."

On motion of Philip S. Parker,—

Voted, That the Selectmen be authorized to sell and convey, for such considerations and on such terms and conditions as they may deem desirable, all the land lying west of Lee street which was conveyed to the town for public park purposes by the Mayor of Boston, under authority of Chapter 310 of the Acts of 1903.

Eighteenth Article,—"To accept and allow the alteration and widening of Dudley street from Lee street to Warren street as laid out by the Selectmen and reported to the town at this meeting, the street so widened to be called Lee street."

On motion of Philip S. Parker,—

Voted, To accept and allow the alteration and widening of Dudley street from Lee street to Warren street as laid out by the Selectmen and reported to the town at this meeting, the street so widened to be called Lee street.

The Selectmen reported in print the laying out of the alteration and widening of Dudley street from Lee street to Warren street, of which the following is a true copy:

Dudley Street.

We, the undersigned, Selectmen of Brookline, gave written notice of our intention to lay out, alter and widen Dudley street from Lee street to Warren street, such notice requiring all persons interested to appear before us at our room in the Town Hall, on Monday, May 2, 1910, at 4 o'clock p. m., and caused such notice to be actually served according to law by a constable of this town at least seven days before the day so appointed for the hearing, upon Galen L. Stone, heirs of John L. Gardner, being all the parties known to us from whom land is taken, or who may be interested in the subject-matter, and gave notice to them and all other persons and corporations, if any, who may be interested in the subject-matter, whose names are not known to us, by posting up true and attested copies of such notice in three public places in the town seven days at least before the day appointed for the hearing.

Pursuant to such notice, we met at the time and place appointed for the hearing, and heard the remarks and objections of all persons, if any, who desired to be heard, and having viewed and examined the route of the street as hereinafter described, we do adjudge that common convenience and necessity require that said street should be laid out and altered, and it is hereby so laid out and altered.

The land taken for such alteration and widening is bounded as follows: Beginning at a point on the southerly side of Lee street, situated 219.41 feet southeasterly from the point where the boundary line between land late of George F. Fabyan and of the Town of Brookline intersects the said southerly line of Lee street; thence continuing southeasterly by the same course 223.75 feet; thence running southeasterly and southerly by a broken line forming the southwesterly side of Dudley street and measuring as follows: 103.10, 38.22, 33.35, 30.85, and 47.38 feet respectively; thence running southerly by the westerly line of Dudley street 390.53 feet; thence running southwesterly by a curved line connecting the said westerly

line of Dudley street and the northerly line of Warren street, having a length of 15 feet; thence running westerly by the said northerly line of Warren street 281.85 feet to an angle; thence running easterly by the prolongation of the part of said northerly line of Warren street west of said angle and for a distance of 24 feet; thence curving to the left with a radius of 120 feet for a distance of 109.55 feet; thence curving to the left with a radius of 433.05 feet for a distance of 117.25 feet; thence curving to the left with a radius of 355 feet for a distance of 396.65 feet; thence curving to the left with a radius of 614.60 feet for a distance of 313.80 feet to the point of beginning.

For a further identification of this description and location reference is hereby made to a plan and profile made by Alexis H. French, Town Engineer, dated April 18, 1910, approved by us, verified by our signatures and adopted as a part of this record. Said street is to be constructed in accordance with said plan and profile.

The foregoing description has been compared with the plan and is correct. ALEXIS H. FRENCH, Town Engineer.

May 12, 1910.

We take land as follows, and we have estimated the damages sustained by the owners of land, rights and interests caused by the laying out, alteration and widening of said street and the construction thereof, whether by taking land or by injuring property in any manner whatsoever, and do estimate and determine the amount to be paid to the said parties respectively, as follows:—

Name.	Square feet taken.	Award.
From Galen L. Stone	51,870	$9,153.00
Town of Brookline	10	

We give the owners of land taken for the laying out, alteration and widening of said street twenty days from the date of its acceptance by the town, in which to take off their trees, fences and other property which may obstruct the building of the way.

The estimated cost of constructing the street is $7,500.00 and the awards for land and other damages amount to $9,153.00. Said street so laid out, altered and widened, is hereby reported to the town for acceptance, and when so accepted, allowed and recorded, is to be called Lee street.

The said plan, profile, and this record are this day filed by us in the office of the Town Clerk.

PHILIP S. PARKER,
HORACE JAMES,
GEORGE S. BALDWIN,
EVERETT M. BOWKER,
Selectmen of Brookline.

Brookline, May 12, 1910.

Received and filed with plan and profile as stated.

EDWARD W. BAKER, *Town Clerk.*

Brookline, Mass., May 12, 1910.

Nineteenth Article,—"To appropriate fifty-five thousand dollars ($55,000.00) to pay for the cost of construction of the highways laid out, altered or widened by the Selectmen and accepted by the town at this meeting, and for land damages in connection therewith, and to authorize the Treasurer to borrow the same."

On motion of Philip S. Parker,—

Voted, To appropriate fifty-five thousand dollars ($55,000.00) to pay for the cost of construction of the highways laid out, altered or widened by the Selectmen and accepted by the town at this meeting and for land damages in connection therewith.

Philip S. Parker offered the following:—

Voted, That the Town Treasurer be authorized, when so directed by the Selectmen, to borrow fifty-five thousand dollars ($55,000.00) appropriated at this town meeting to pay for the cost of construction of the highways laid out, altered or widened by the Selectmen and accepted by the town at this town meeting and for land damages in connection therewith. Bonds or notes shall be issued therefor, signed by the Treasurer and countersigned by a majority at least of the Selectmen, with interest payable semi-annually at a rate not exceeding four percentum per annum. Such bonds or notes shall be dated January 1, 1910, and shall be made payable in such annual proportionate payments as will extinguish the same in ten years from their date. Such bonds or notes shall not be obligatory unless there is endorsed thereon an authenticating certificate of a Trust Company or of a National Bank to be designated by the Selectmen.

The vote was taken by count. Harvey H. Baker and Emery B. Gibbs, who had previously been appointed by the Moderator and sworn by the Town Clerk, acted as Tellers. The Tellers reported the whole number voting to be sixty-four (64), as follows: "Yes," sixty-four (64); "No," none (0); and the vote was declared passed by more than two-thirds of those present and voting thereon.

Twentieth Article,—"To make an additional appropriation of six thousand dollars ($6,000.00) for the construction of sewers."

On motion of Philip S. Parker,—

Voted, To make an additional appropriation of six thousand dollars ($6,000.00) for the construction of sewers.

Twenty-first Article,—"To hear and act upon the reports of town officers and committees."

Twenty-second Article,—"To appropriate and raise, by borrowing or otherwise, such sums of money as may be necessary for all or any of the purposes mentioned in the foregoing articles."

On motion of Philip S. Parker, at twenty-five minutes past ten o'clock,—

Voted, That this meeting be now dissolved.

In accordance with the provisions of Chapter 201 of the Acts of 1901, accepted by the town at the annual meeting held March 19th, 1902, and the vote passed by the town at the same meeting, registering turnstiles were used at the two entrances to the hall to determine the number of registered voters admitted to the meeting.

The Selectmen appointed Police Officers Emery E. Allen and Charles C. Watterson in charge of the two turnstiles, who made a return in writing, under oath, at the adjournment of the meeting, that turnstile No. 1643 had registered one hundred and seven (107), and turnstile No. 1670 had registered fifty-seven (57), showing that a total of one hundred and sixty-four (164) registered voters had been admitted to the meeting.

Dissolved.

Attest: EDWARD W. BAKER, *Town Clerk*

GENERAL ELECTION, NOVEMBER 8, 1910.

WARRANT.

COMMONWEALTH OF MASSACHUSETTS.

NORFOLK, SS.

To any Constable of the Town of Brookline, Greeting:—

In the name of the Commonwealth of Massachusetts, you are hereby required to notify and warn the inhabitants of the town of Brookline qualified to vote in elections to meet at the Town Hall, in said town, on Tuesday, the eighth day of November, 1910, it being the Tuesday next after the first Monday in said month, at six o'clock in the forenoon, to give in their votes for the following National, State and County officers, to wit:—

Governor of the Commonwealth; Lieutenant-Governor; Secretary of the Commonwealth; Treasurer and Receiver-General; Auditor of Accounts; Attorney-General; Representative in Congress of the United States for the Twelfth Congressional District; Councillor for the Second Councillor District; Senator for the Second Norfolk Senatorial District; two Representatives in the General Court for the Second Norfolk Representative District; one County Commissioner for the County of Norfolk for three years; two Associate Commissioners for the County of Norfolk; District Attorney for the Southeastern District; Sheriff for the County of Norfolk for three years.

All to be voted for on one ticket.

For these purposes the polls will be opened at fifteen minutes after six o'clock in the forenoon, and may be closed at thirty minutes after four o'clock in the afternoon.

Hereof, fail not, and make due return of this warrant to the Selectmen, with your doings thereon, seven days at least before the day of said meeting.

Given under our hands at Brookline aforesaid, this twenty-seventh day of October, in the year of our Lord one thousand nine hundred and ten.

PHILIP S. PARKER,
HORACE JAMES,
JOHN A. CURTIN,
GEORGE S. BALDWIN,
EVERETT M. BOWKER,
Selectmen of Brookline.

NORFOLK, SS. BROOKLINE, MASS., October 29, 1910.

By virtue of this warrant, I have notified and warned the inhabitants of the town of Brookline, qualified to vote in elections to

meet at the time and place, and for the purpose herein named, by causing a printed attested copy of the same to be left at their last and usual place of abode, and also by posting attested copies of said warrant in three or more public places in said Brookline, all of which was done seven days at least before said day of meeting.

WILLARD Y. GROSS, *Constable.*

In pursuance of the foregoing warrant, the inhabitants of the town of Brookline qualified to vote in elections met at the Town Hall in said town on Tuesday, the eighth day of November, in the year of our Lord one thousand nine hundred and ten, and were called to order at six o'clock in the morning by Philip S. Parker, Esq., the Chairman of the Board of Selectmen. The Town Clerk read the warrant calling the meeting, and the return thereon of the constable who served the same upon the inhabitants.

Philip S. Parker, Esq., Chairman of the Board of Selectmen, took charge of the meeting after the reading of the warrant, and acted as presiding election officer.

The Town Hall had been fitted up as a polling place, a space railed off, in which were compartments or shelves for the convenience of voters in examining and marking their ballots, and each compartment was supplied with cards of instruction and other necessary facilities. Cards of instruction and specimen ballots were also posted in different parts of the building outside of the rail; all in accordance with the laws of the Commonwealth of Massachusetts governing elections.

The arrangement of the railing was such that four entrances were provided for voters to enter the space inside the rail for the purpose of marking their ballots, with four ballot-boxes to correspond, one for each entrance. The Ballot Clerks were provided with duplicate sets of the list of registered male voters of the town, as prepared by the Registrars of Voters for use at this election. These alphabetical lists of voters were divided to correspond with the four entrances and four ballot-boxes as follows:

Entrace No. 1—A to D inclusive. Entrance No. 3—L to P inclusive.
Entrance No. 2—E to K inclusive. Entrance No. 4—Q to Z inclusive.

The Ballot Clerks and Tellers appointed by the Selectmen, and representing equally the two leading political parties, were sworn and assigned to their duties respectively as follows:

BALLOT CLERKS.

Fred M. Bond, Francis F. Muldowney.

ASSISTANT BALLOT CLERKS.

Murray T. Edgar,
Edwin A. Robart,
Robert A. Smiley,
Clarence E. Fuller,
D. Edward Beede,
Grant William Nowell,
Oliver H. Delano,
Robert P. Pree,
Leo R. Armstrong,
Alex. S. Arthur,
William F. Foley,
Denis T. Harrington,
Michael J. McGrath,
James J. Lynch,
John J. Harrington,
Edward A. Cahill,
Thomas M. Daley,
John E. Griffin,
John T. Joyce,
Martin J. Cochrane.

CHECKERS AND COUNTERS.

Alfred E. Kenrick,
Gabriel C. Morison,
John W. Shields,
Alfred H. Clinkard,
James J. Fegan,
Joseph A. Gohl,
William J. Love,
James M. Driscoll,
Francis J. Murphy,
John A. McMahon,
James M. Duffy,
Michael F. Fahey,
Thomas B. McCaffery.

The Town Clerk delivered to the presiding election officer a sealed package as received by him from the Secretary of the Commonwealth marked "First Set of Ballots (5,700), Town of Brookline," together with specimen ballots and cards of instruction, and took his receipt therefor in conformity with law. The presiding election officer publicly broke the seal on the package and delivered the ballots to Fred M. Bond and Francis F. Muldowney, the ballot clerks who had been duly appointed by the selectmen.

The election officers stationed at the four entrances and four ballot-boxes were supplied with the list of voters, and with the official ballots, with instructions to deliver such ballots only to voters whose names were found and checked on the lists at the entrances, and to allow no voter to deposit his ballot until his name was found and checked on the lists at the ballot-boxes.

The four ballot-boxes, as inspected and approved by the Secretary of the Commonwealth to be used at elections, were then opened in public meeting, examined by the election officers, and found to be empty. The register of each box

was set at zero (0), the boxes locked, and the keys were retained by James Gleason, the Sergeant of Police at the polling place.

At eight minutes past six o'clock in the forenoon the polls were declared open for the reception of ballots, and were kept open until thirty minutes past four o'clock in the afternoon, when, after due notice, they were declared closed.

By unanimous consent of the election officers, the ballot-boxes were opened several times during the day for the purpose of removing the ballots to be counted.

At the close of the polls the registers of the ballot-boxes read as follows:

Box No. 1, "Ideal"	1,069
Box No. 2, "Ideal"	955
Box No. 3, "Ideal"	949
Box No. 4, "U. S."	991
	3,964

The ballots taken from the different boxes were counted separately and found to be as follows:

From Ballot Box No. 1, A-D	1,069
Ballot Box No. 2, E-K	955
Ballot Box No. 3, L-P	949
Ballot Box No. 4, Q-Z	991
	3,964

The Ballot Clerks reported the names checked at the entrances to be thirty nine hundred and sixty-four (3964).

The Ballot Clerks also reported that the number of spoiled and unused ballots deducted from the total number marked on the package received from the presiding election officer indicated that thirty nine hundred and sixty-four (3964) ballots had been cast.

The election officers canvassed the ballots deposited in the ballot-boxes, and the whole number was thirty nine hundred and sixty-four (3964), which were sorted, counted, and recorded, and declaration thereof made in open town meeting, as required by law.

In counting the ballots the blank forms approved by the Secretary of the Commonwealth were used by the election officers.

The votes for State and Country officers were declared at thirty-one minutes after five o'clock, as follows:

Governor.

Eben S. Draper, of Hopedale, Republican, had twenty-four hundred and ten (2410).

Eugene N. Foss, of Boston, Democratic, had thirteen hundred and twenty-four (1324).

Eugene N. Foss, of Boston, Democratic Progressive Nom. Paper, had eighty-three (83).

Eugene N. Foss had seventy-four (74).

John A. Nicholls, of Boston, Prohibition, had eleven (11).

Moritz E. Ruther, of Holyoke, Socialist Labor, had nine (9).

Daniel A. White, of Brockton, Socialist, had twelve (12).

Blanks, forty-one (41).

Lieutenant-Governor.

Thomas F. Cassidy, of Adams, Democratic Independent Nom. Paper, had twelve hundred and seventy-eight (1278).

Louis A. Frothingham, of Boston, Republican, had twenty-four hundred and ninety-four (2494).

Henry C. Hess, of Boston, Socialist Labor, had eight (8).

Patrick Mahoney, of Cambridge, Socialist, had twenty-nine (29).

William G. Merrill, of Malden, Prohibition, had thirteen (13).

Blanks, one hundred and forty-two (142).

Secretary.

Harriet D'Orsay, of Lynn, Socialist, had thirty-three (33).

Charles J. Martell, of Boston, Democratic, had ten hundred and ninety-seven (1097).

Andrew Mortenson, of Somerville, Socialist Labor, had eight (8).

William M. Olin, of Boston, Republican, had twenty-five hundred and sixty-one (2561).

William E. Thomas, of Boston, Prohibition, had twenty-one (21).

Blanks, two hundred and forty-four (244).

Treasurer.

Carl Fredrikson, of Worcester, Socialist Labor, had seventeen (17).

Thomas A. Frissell, of Hinsdale, Prohibition, had twelve (12).

Sylvester J. McBride, of Watertown, Socialist, had thirty-two (32).

Benjamin F. Peach, of Lynn, Democratic, had eleven hundred and sixty-one (1161).

Elmer A. Stevens, of Somerville, Republican, had twenty-four hundred and eighty-three (2483).

Blanks, two hundred and fifty-nine (259).

Auditor.

John Holt, of Worcester, Prohibition, had twenty-two (22).

Jeremiah P. McNally, of Salem, Socialist Labor, had fifteen (15).

Ambrose Miles, of Lynn, Socialist, had thirty-four (34).

Charles C. Paine, of Barnstable, Democratic, had eleven hundred and sixty-nine (1169).

Henry E. Turner, of Malden, Republican, had twenty-four hundred and twenty-four (2424).

Blanks, three hundred (300).

Attorney-General.

Dennis McGoff, of New Bedford, Socialist Labor, had twenty (20).

Harold Metcalf, of New Bedford, Socialist, had forty (40).

John B. Ratigan, of Worcester, Democratic, had eleven hundred and twenty-three (1123).

James M. Swift, of Fall River, Republican, had twenty-four hundred and ninety-nine, (2499).

Blanks, two hundred and eighty-two (282).

Congressman—Twelfth. District.

Daniel J. Daley, of Brookline, Democratic, had fifteen hundred and thirty-nine (1539).

John W. Weeks, of Newton, Republican, had twenty-three hundred and fifty-three (2353).

Blanks, seventy-two (72).

Councillor—Second District.

J. Stearns Cushing, of Norwood, Republican, had twenty-four hundred and fifteen (2415).

Jean P. Nickerson, of Boston, Democratic, had twelve hundred and ten (1210).

Blanks, three hundred and thirty-nine (339).

Senator—Second Norfolk District.

William F. Humphrey, of Brookline, Democratic, had fifteen hundred and twenty-four (1524).

Charles H. Pearson, of Brookline, Republican, had twenty-two hundred and twenty (2220).

Representatives in General Court—Second Norfolk District.

Robert E. Green, of Brookline, Democratic, had fifteen hundred and fifty-seven (1557).

Joseph Walker, of Brookline, Republican, had twenty-five hundred and forty-one (2541).

Norman H. White, of Brookline, Republican, had twenty-two hundred and sixty (2260).

Blanks, fifteen hundred and sixty-nine (1569).

Scattering, one (1).

County Commissioner—Norfolk.

Silas A. Stone, of Sharon, Democratic, Republican, had three thousand and seven (3007).

Blanks, nine hundred and fifty-seven (957).

Associate Commissioners—Norfolk.

Fred L. Fisher, of Norwood, Republican, had twenty-two hundred and sixty-six. (2266).

George F. Maxwell, of Brookline, Democratic, had fourteen hundred and sixty-five (1465).

Henry A. Whitney, of Bellingham, Republican, had twenty-one hundred and forty-one (2141).

Blanks, two thousand and fifty-six (2056).

District Attorney—Southeastern District.

Albert F. Barker, of Brockton, Republican, had twenty-five hundred and four (2504).

Charles E. Burbank, of East Bridgewater, Socialist, had sixty (60).

Moses H. McGaughey, of Braintree, Democratic, had one thousand and fifty-nine (1059).

Blanks, three hundred and forty-one (341).

Sheriff—Norfolk County.

Samuel H. Capen, of Dedham, Democratic, Republican, had thirty-one hundred and thirty (3130).

Blanks, eight hundred and thirty-four (834).

The returns of the election, for recording which blank forms had been received by the Town Clerk from the Secretary of the Commonwealth, and the Clerk of Courts of Norfolk County, were filled up, signed by the Selectmen and Town Clerk, sealed up in open meeting and delivered to the Town Clerk to be forwarded to their respective places of destination.

The meeting was then dissolved at thirty-one minutes after five o'clock in the evening by Philip S. Parker, the presiding election officer.

Dissolved.

Attest: EDWARD W. BAKER, *Town Clerk.*

Brookline, Mass., November 10, 1910.

This is to certify that certificates of the election of Joseph Walker of Brookline and Norman H. White of Brookline, as Representatives in the General Court, Second Norfolk District, were delivered by registered mail to the parties named.

Attest: EDWARD W. BAKER, *Town Clerk.*

SPECIAL MEETING, DECEMBER 28, 1910.

WARRANT.

COMMONWEALTH OF MASSACHUSETTS.

NORFOLK, SS.

To any Constable of the Town of Brookline, Greeting:—

In the name of the Commonwealth of Massachusetts, you are hereby required to notify and warn the inhabitants of the town of Brookline qualified to vote in elections to meet at the Town Hall, in said town, on Wednesday, the twenty-eighth day of December, 1910, at half-past seven o'clock in the evening, for the following purposes:—

First, To choose a Moderator.

Second, To make an additional appropriation of thirteen hundred and ten dollars ($1,310.00) for maintaining the public schools, specifically divided as follows:—

Grammar and Primary Schools....	$800.00
Manual Training.....	150.00
General School Expenses.....	300.00
Vacation Schools	60.00

Third, To authorize the Water Board to contract for water pipe for the season of 1911 to an amount not exceeding seven thousand dollars ($7,000.00).

Fourth, To make an additional appropriation of thirty-five hundred dollars ($3,500.00) for a new pumping engine to be installed at the High Service Pumping Station.

Fifth, To authorize the Committee on Planting Trees to contract to the amount of twenty-three hundred and fifty dollars ($2,350.00) for the purchase of two spraying machines to be used for gypsy and brown tail moth extermination.

Sixth, To make an additional appropriation of three hundred dollars ($300.00) for planting and preserving trees.

Seventh, To make an additional appropriation of nine hundred dollars ($900.00) for the support of the poor.

Eighth, To make an additional appropriation of four hundred and fifty-two dollars and ninety-seven cents ($452.97) for exterior repairs of town buildings.

Ninth, To make an additional appropriation of twelve hundred dollars ($1,200.00) for lighting streets.

Tenth, To make an additional appropriation of five thousand dollars ($5,000.00) for the maintenance of highways.

Eleventh, To make an additional appropriation of four hundred and thirty-seven dollars and twenty-five cents ($437.25) for the construction and extension of parks and public grounds.

Twelfth, To provide for the appointment of a committee which shall report at the next annual meeting upon the annual appropriations to be recommended by the Selectmen and other town officers and committees.

Thirteenth, To see if the town will take such action that the location at the junction of Beacon street and Washington street shall be designated as Washington square.

Fourteenth, To accept and allow Cottage Farm road from Dummer street to Ivy street as laid out by the Selectmen and reported to the town at this meeting.

Fifteenth, To accept and allow Dummer street from Essex street to Cottage Farm road as laid out by the Selectmen and reported to the town at this meeting.

Sixteenth, To accept and allow Worthington road from Essex street to Cottage Farm road as laid out by the Selectmen and reported to the town at this meeting.

Seventeenth. To accept and allow Mason street from Essex street to Cottage Farm road as laid out by the Selectmen and reported to the town at this meeting.

Eighteenth, To accept and allow Ivy street from its present terminus at Essex street to Cottage Farm road as laid out by the Selectmen and reported to the town at this meeting.

Nineteenth, To hear and act upon reports of town officers and committees.

Twentieth, To appropriate and raise by borrowing or otherwise such sums of money as may be necessary for all or any of the purposes mentioned in the foregoing articles.

Hereof fail not, and make due return of this warrant with your doings thereon to the Selectmen, four days at least before the day of said meeting.

Given under our hands at Brookline aforesaid, this nineteenth

day of December, in the year of our Lord one thousand nine hundred and ten.

PHILIP S. PARKER,
EVERETT M. BOWKER,
GEORGE S. BALDWIN,
JOHN A. CURTIN,
HORACE JAMES,
Selectmen of Brookline.

NORFOLK, ss. BROOKLINE, December 23, 1910.

By virtue of this warrant, I have notified and warned the inhabitants of the town of Brookline, qualified to vote in elections to meet at the time and place, and for the purposes herein named, by causing a printed attested copy of the same to be left at their last and usual place of abode and by posting attested copies of said warrant in three or more public places in said Brookline, all of which was done four days at least before said day of meeting.

WILLARD Y. GROSS, *Constable.*

In pursuance of the foregoing warrant, the inhabitants of the town of Brookline qualified to vote in elections met at the Town Hall in said town on Wednesday, the twenty-eighth day of December, in the year of our Lord one thousand nine hundred and ten, and were called to order at thirty minutes past seven o'clock in the evening by the Town Clerk, who read the warrant calling the meeting, and the return thereon of the Constable who served the same upon the inhabitants.

First Article,—"To choose a Moderator."

The meeting nominated and chose for Moderator Fred H. Williams.

Second Article,—"To make an additional appropriation of thirteen hundred and ten dollars ($1,310.00) for maintaining the public schools, specifically divided as follows:—

On motion of Philip S. Parker,—

Voted, That an additional appropriation of thirteen hundred and ten dollars ($1,310.00) be made for maintaining the public schools, the amount to be taken from any unexpended

balances or money in the Treasury not otherwise appropriated, to be specifically divided as follows:

Grammar and Primary Schools.....	$800.00
Manual Training.....	150.00
General School Expenses.....	300.00
Vacation Schools.....	60.00

Third Article,—"To authorize the Water Board to contract for water pipe for the season of 1911 to an amount not exceeding seven thousand dollars ($7,000.00)."

On motion of Oscar B. Mowry,—

Voted, That the Water Board be authorized to contract for water pipe for the season of 1911 to the extent of seven thousand dollars ($7,000.00).

Fourth Article,—"To make an additional appropriation of thirty-five hundred dollars ($3,500.00) for a new pumping engine to be installed at the High Service Pumping Station."

On motion of Oscar B. Mowry,—

Voted, That an additional appropriation of thirty-five hundred dollars ($3,500.00) be made for a new pumping engine to be installed at the High Service Pumping Station, the amount to be taken from the unexpended balance of the appropriation made March 30, 1909, for the construction of a covered reservoir on Single Tree Hill.

Fifth Article,—"To authorize the Committee on Planting Trees to contract to the amount of twenty-three hundred and fifty dollars ($2,350.00) for the purchase of two spraying machines to be used for gypsy and brown tail moth extermination."

On motion of Ernest B. Dane,—

Voted, That the Committee on Planting Trees be authorized to contract to the amount of twenty-three hundred and fifty dollars ($2,350.00) for the purchase of two spraying machines to be used for gypsy and brown tail moth extermination.

Sixth Article,—"To make an additional appropriation of three hundred dollars ($300.00) for planting and preserving trees."

No action was taken under this article.

Seventh Article,—"To make an additional appropriation of nine hundred dollars ($900.00) for the support of the poor."

On motion of Philip S. Parker,—

Voted, That an additional appropriation of nine hundred dollars ($900.00) be made for the support of the poor, the amount to be taken from any unexpended balances or money in the Treasury not otherwise appropriated.

Eighth Article,—"To make an additional appropriation of four hundred and fifty-two dollars and ninety-seven cents ($452.97) for exterior repairs of town buildings."

On motion of Philip S. Parker,—

Voted, That an additional appropriation of four hundred and fifty-two dollars and ninety-seven cents ($452.97) be made for exterior repairs of town buildings, the amount to be taken from any unexpended balances or money in the Treasury not otherwise appropriated.

Ninth Article,—"To make an additional appropriation of twelve hundred dollars ($1,200.00) for lighting streets."

On motion of Philip S. Parker,—

Voted, That an additional appropriation of twelve hundred dollars ($1,200) be made for street lighting, the amount to be taken from any unexpended balances or money in the Treasury not otherwise appropriated.

Tenth Article,—"To make an additional appropriation of five thousand dollars ($5,000.00) for the maintenance of highways."

On motion of Philip S. Parker,—

Voted, That an additional appropriation of seventeen hundred dollars ($1,700) be made for the maintenance of highways, the amount to be taken from any unexpended balances or money in the Treasury not otherwise appropriated.

Eleventh Article,—"To make an additional appropriation of four hundred and thirty-seven dollars and twenty-five cents ($437.25) for the construction and extension of parks and public grounds."

On motion of Edward A. McEttrick,—

Voted, That an additional appropriation of four hundred and thirty-seven dollars and twenty-five cents ($437.25) be made for the construction and extension of parks and public grounds, the amount to be taken from any unexpended balances or money in the Treasury not otherwise appropriated.

Twelfth Article,—"To provide for the appointment of a committee which shall report at the next annual meeting upon the annual appropriations to be recommended by the Selectmen and other town officers and committees."

On motion of Philip S. Parker,—

Voted, That a committee be appointed, consisting of the Moderator of this meeting as Chairman, the Town Clerk as Secretary, the Selectmen and thirty citizens to be appointed by the Moderator of this meeting at any time after the adjournment thereof, to consider the annual appropriations recommended by the Selectmen and other town officers and committees for the next financial year and to report thereon in print at the next annual town meeting.

Thirteenth Article—"To see if the town will take such action that the location at the junction of Beacon street and Washington street shall be designated as Washington Square."

On motion of Edward Sharp,—

Voted, That the location at the junction of Beacon street and Washington street shall hereafter be designated as Washington Square.

Fourteenth Article,—"To accept and allow Cottage Farm road from Dummer street to Ivy street as laid out by the Selectmen and reported to the town at this meeting."

The Selectmen reported in print the laying out of Cottage Farm road, the reading of which was dispensed with.

On motion of Philip S. Parker,—

Voted, That Cottage Farm road from Dummer street to Ivy street as laid out by the Selectemen and reported to the town at this meeting be accepted and allowed as a townway.

Cottage Farm Road.

We, the undersigned, Selectmen of Brookline, gave written notice

of our intention to lay out a street substantially on the line of a private way known as Cottage Farm road from Dummer street to Ivy street, such notice requiring all persons interested to appear before us at our room in the Town Hall, on Monday, December 12, 1910, at 4.15 o'clock P. M., and caused such notice to be actually served according to law by a constable of this town at least seven days before the day so appointed for the hearing, upon Beatrice Bill Talbot, Town of Brookline, Lucile Johnston Richardson, Helen F. Adams, being all the parties known to us from whom land is taken or who may be interested in the subject-matter, and gave notice to them, and all other persons and corporations, if any, who may be interested in the subject-matter whose names are not known to us, by posting up true and attested copies of such notice in three public places in the town seven days at least before the day appointed for the hearing.

Pursuant to such notice, we met at the time and place appointed for the hearing, and heard the remarks and objections of all persons, if any, who desired to be heard, and having viewed and examined the route of the street as hereinafter described, we do adjudge that common convenience and necessity require that said street should be laid out as a townway, and it is hereby so laid out.

The land over which said street is laid out and which is hereby taken therefor is described by its easterly line as follows:—

Beginning at a point on the northerly line of Ivy street, situated 300 feet from the westerly line of Essex street and measured at right angles thereto; thence running northerly by a line parallel with the westerly line of Essex street for a distance of 675.10 feet to the southerly line of Dummer street, and includes a parallel width of forty (40) feet measured westerly from the said easterly line and extending from said northerly line of Ivy street to the said southerly line of Dummer street.

For a further identification of this description and location reference is hereby made to a plan and profile made by Alexis H. French, Town Engineer, dated November 28, 1910, approved by us, verified by our signatures and adopted as a part of this record.

The foregoing description has been compared with the plan and is correct.

ALEXIS H. FRENCH, Town Engineer.

December 16, 1910.

The street having been constructed by the owners of the fee is open to the public for travel.

No awards are made. The owners of the land abutting upon said street and of the fee of the land over which said street is laid out, in consideration of the laying out and its acceptance by the town, waive all claims to land, grade or other damages.

We take land as follows:—

Name.	Sq. ft. taken.
From owners of the fee	27,004

We give the owners of land taken for the laying out of said street five days from the date of its acceptance by the town, in which to take off their trees, fences and other property which may obstruct the building of the way.

Said street so laid out is hereby reported to the town for acceptance, and when so accepted, allowed and recorded, is to be called Cottage Farm road.

The said plan, profile and this record are this day filed by us in the office of the town clerk.

PHILIP S. PARKER,
EVERETT M. BOWKER,
GEORGE S. BALDWIN,
Selectmen of Brookline.

BROOKLINE, December 16, 1910.

Received and filed with plan and profile as stated.

EDWARD W. BAKER, *Town Clerk.*

Brookline, Mass., Dec. 16, 1910.

Fifteenth Article,—"To accept and allow Dummer street from Essex street to Cottage Farm road as laid out by the Selectmen and reported to the town at this meeting."

On motion of Philip S. Parker,—

Voted, That the subject matter of the fifteenth article be referred to the next annual town meeting.

Sixteenth Article,—"To accept and allow Worthington road from Essex street to Cottage Farm road as laid out by the Selectmen and reported to the town at this meeting."

On motion of Philip S. Parker,—

Voted, That Worthington road from Essex street to Cottage Farm road as laid out by the Selectmen and reported to the town at this meeting be accepted and allowed as a townway.

The Selectmen reported in print the laying out of Worthington road, the reading of which was dispensed with.

Worthington Road.

We, the undersigned, Selectmen of Brookline, gave written notice of our intention to lay out a street substantially on the line of a private way known as Worthington road, from Essex street to Cottage Farm road, such notice requiring all persons interested to appear before us at our room in the Town Hall, on Monday, December 12, 1910, at 4.15 o'clock P. M., and caused such notice to be

actually served according to law by a constable of this town at least seven days before the day so appointed for the hearing, upon Helen F. Adams, George H. Phelps, Beatrice Bill Talbot, being all the parties known to us from whom land is taken or who may be interested in the subject-matter, and gave notice to them, and all other persons and corporations, if any, who may be interested in the subject-matter whose names are not known to us, by posting up true and attested copies of such notice in three public places in the town seven days at least before the day appointed for the hearing.

Pursuant to such notice, we met at the time and place appointed for the hearing, and heard the remarks and objections of all persons, if any, who desired to be heard, and having viewed and examined the route of the street as hereinafter described, we do adjudge that common convenience and necessity require that said street should be laid out as a townway and it is hereby so laid out.

The land over which said road is laid out and which is hereby taken therefor is described by its northerly line as follows:—

Beginning at a point on the easterly line of Cottage Farm road, situated 545.50 feet from the southerly line of Commonwealth avenue; thence running parallel with said Commonwealth avenue for a distance of 300 feet to the westerly line of Essex street, and includes a parallel width of forty (40) feet measured southerly from said northerly line and extending from said easterly line of Cottage Farm road to the said westerly line of Essex street.

For a further identification of this description and location reference is hereby made to a plan and profile made by Alexis H. French, Town Engineer, dated November 28, 1910, approved by us, verified by our signatures and adopted as a part of this record.

The foregoing description has been compared with the plan and is correct.

ALEXIS H. FRENCH, Town Engineer.

December 16, 1910.

The street having been constructed by the owners of the fee is open to the public for travel.

No awards are made. The owners of the land abutting upon said street and of the fee of the land over which said street is laid out, in consideration af the laying out and its acceptance by the town, waive all claims to land, grade or other damages.

We take land as follows:—

Name.	Sq. ft. taken.
From owners of the fee	12,000

We give the owners of land taken for the laying out of said street five days from the date of its acceptance by the town, in which to take off their trees, fences and other property which may obstruct the building of the way.

Said street so laid out is hereby reported to the town for acceptance, and when so accepted, allowed and recorded, is to be called Worthington road.

The said plan, profile and this record are this day filed by us in the office of the town clerk.

PHILIP S. PARKER,
EVERETT M. BOWKER,
GEORGE S. BALDWIN,
Selectmen of Brookline.

BROOKLINE, December 16, 1910.

Received and filed with plan and profile as stated.

EDWARD W. BAKER, *Town Clerk.*

Brookline, Mass., Dec. 16, 1910.

Seventeenth Article.—"To accept and allow Mason street from Essex street to Cottage Farm road as laid out by the Selectmen and report to the town at this meeting."

On motion of Philip S. Parker,—

Voted, That Mason street from Essex street to Cottage Farm road as laid out by the Selectmen and reported to the town at this meeting be accepted and allowed as a townway.

The Selectmen reported in print the laying out of Mason street, the reading of which was dispensed with.

Mason Street.

We, the undersigned, Selectmen of Brookline, gave written notice of our intention to lay out a street substantially on the line of a private way known as Mason street, from Essex street to Cottage Farm road, such notice requiring all persons interested to appear before us at our room in the Town Hall, on Monday, December 12, 1910, at 4.15 o'clock P. M., and caused such notice to be actually served according to law by a constable of this town at least seven days before the day so appointed for the hearing, upon Town of Brookline, Lucile Johnston Richardson, Beatrice Bill Talbot, Ruth Talbot Furman, being all the parties known to us from whom land is taken or who may be interested in the subject-matter, and gave notice to them, and all other persons and corporations, if any, who may be interested in the subject-matter whose names are not known to us, by posting up true and attested copies of such notice in three public places in the town seven days at least before the day appointed for the hearing.

Pursuant to such notice, we met at the time and place appointed for the hearing, and heard the remarks and objections of all persons,

if any, who desired to be heard, and having viewed and examined the route of the street as hereinafter described, we do adjudge that common convenience and necessity require that said street should be laid out as a townway and it is hereby so laid out.

The land over which said street is laid out and which is hereby taken therefor is described by its northerly line as follows:—

Beginning at a point on the easterly line of Cottage Farm road, situated 803.10 feet from the southerly line of Commonwealth avenue, thence running parallel with said Commonwealth avenue for a distance of 300 feet to the westerly line of Essex street, and includes a parallel width of forty (40) feet measured southerly from said northerly line and extending from said easterly line of Cottage Farm road to the said westerly line of Essex street.

For a further identification of this description and location reference is hereby made to a plan and profile made by Alexis H. French, Town Engineer, dated November 28, 1910, approved by us, verified by our signatures and adopted as a part of this record.

The foregoing description has been compared with the plan and is correct.

ALEXIS H. FRENCH, Town Engineer.

December 16, 1910.

The street having been constructed by the owners of the fee is open to the public for travel.

No awards are made. The owners of the land abutting upon said street and of the fee of the land over which said street is laid out, in consideration of the laying out and its acceptance by the town, waive all claims to land, grade or other damages.

We take land as follows:—

Name.	Sq. ft. taken.
From owners of the fee	12,000

We give the owners of land taken for the laying out of said street five days from the date of its acceptance by the town, in which to take off their trees, fences and other property which may obstruct the building of the way.

Said street so laid out is hereby reported to the town for acceptance, and when so accepted, allowed and recorded, is to be called Mason street.

The said plan, profile and this record are this day filed by us in the office of the town clerk.

PHILIP S. PARKER,
EVERETT M. BOWKER,
GEORGE S. BALDWIN,
Selectmen of Brookline.

BROOKLINE, December 16, 1910.

Received and filed with plan and profile as stated.

EDWARD W. BAKER, *Town Clerk.*

Brookline, Mass., Dec. 16, 1910.

Eighteenth Article,—"To accept and allow Ivy street from its present terminus at Essex street to Cottage Farm road as laid out by the Selectmen and reported to the town at this meeting."

On motion of Philip S. Parker,—

Voted, That Ivy street from its terminus at Essex street to Cottage Farm road as laid out by the Selectmen and reported to the town at this meeting be accepted and allowed as a townway.

The Selectmen reported in print the laying out of Ivy street from Essex street to Cottage Farm road, the reading of which was dispensed with.

Ivy Street.

We, the undersigned, Selectmen of Brookline, gave written notice of our intention to lay out a street substantially on the line of a private way known as Ivy street from Essex street to Cottage Farm road, such notice requiring all persons interested to appear before us at our room in the Town Hall on Monday, December 12, 1910, at 4.15 P. M., and caused such notice to be actually served according to law by a constable of this town at least seven days before the day so appointed for the hearing, upon John E. Peabody, Town of Brookline, being all the parties known to us from whom land is taken or who may be interested in the subject-matter, and gave notice to them, and all other persons and corporations, if any, who may be interested in the subject-matter whose names are not known to us, by posting up true and attested copies of such notice in three public places in the town seven days at least before the day appointed for the hearing.

Pursuant to such notice, we met at the time and place appointed for the hearing, and heard the remarks and objections of all persons, if any, who desired to be heard, and having viewed and examined the route of the street as hereinafter described, we do adjudge that common convenience and necessity require that said street should be laid out as a townway, and it is hereby so laid out.

The land over which said street is laid out and which is hereby taken therefor is described by its northerly line as follows:—

Beginning at a point on the westerly line of Cottage Farm road, situated 1,003.10 feet from the southerly line of Commonwealth avenue measured at right angles thereto; thence running easterly by a line parallel with said southerly line of Commonwealth avenue for a distance of 340 feet to the westerly line of Essex street, and includes a parallel width of forty (40) feet measured southerly from said northerly line and extending from said westerly line of Cottage Farm road to the said Westerly line of Essex street.

For a further identification of this description and location reference is hereby made to a plan and profile made by Alexis H. French, Town Engineer, dated November 28, 1910, approved by us, verified by our signatures and adopted as a part of this record.

The foregoing description has been compared with the plan and is correct.
ALEXIS H. FRENCH, Town Engineer.

December 16, 1910.

The street having beenconstructed by the owners of the fee is open to the public for travel.

No awards are made. The owners of the land abutting upon said street and of the fee of the land over which said street is laid out, in consideration of the laying out and its acceptance by the town, waive all claims to land, grade or other damages.

We take land as follows:—

Name.	Sq. ft. taken.
From owners of the fee	13,600

We give the owners of land taken for the laying out of said street five days from the date of its acceptance by the town, in which to take off their trees, fences and other property which may obstruct the building of the way.

Said street so laid out is hereby reported to the town for acceptance, and when so accepted, allowed and recorded, is to be called Ivy street.

The said plan, profile and this record are this day filed by us in the office of the town clerk.

PHILIP S. PARKER,
EVERETT M. BOWKER,
GEORGE S. BALDWIN,
Selectmen of Brookline.

Brookline, Mass., Dec. 16, 1910.

Received and filed with plan and profile as stated,

EDWARD W. BAKER, *Town Clerk.*

Brookline, Mass., Dec. 16, 1910.

Nineteenth Article,—"To hear and act upon reports of town officers and committees."

Twentieth Article,—"To appropriate and raise by borrowing or otherwise such sums of money as may be necessary for all or any of the purposes mentioned in the foregoing articles."

No action was taken under the Nineteenth and Twentieth Articles.

At five minutes before eight o'clock,—

Voted, That this meeting be dissolved.

In accordance with the provisions of chapter 201 of the

Acts of 1901, accepted by the town at the annual meeting held March 19th, 1902, and the vote passed by the town at the same meeting, registering turnstiles were used at the two entrances to the hall to determine the number of registered voters admitted to the meeting.

The Selectmen appointed police officers Patrick A. Kelleher and Charles C. Watterson in charge of the two turnstiles, who made a return in writing under oath at the adjournment of the meeting that turnstile No. 1643 had registered forty-six (46), and turnstile No. 1670 had registered zero (0); showing that a total of forty-six (46) registered voters had been admitted to the meeting.

Dissolved.

Attest: EDWARD W. BAKER, *Town Clerk.*

ANNUAL REPORT

OF THE

BOARD OF SELECTMEN

OF

BROOKLINE

MASSACHUSETTS

FOR THE YEAR ENDING DECEMBER 31

1910

BOSTON
PRESS OF E. L. GRIMES CO., 122 PEARL STREET
1911

BOARD OF SELECTMEN

Organization, 1910.

PHILIP S. PARKER, *Chairman.*

GEORGE S. BALDWIN. EVERETT M. BOWKER.

JOHN A. CURTIN. HORACE JAMES.

EDWARD A. MCETTRICK, *Secretary.*

STANDING COMMITTEES.

ON ACCOUNTS—Messrs. Parker and Curtin.

ON ALMSHOUSE—Messrs. Bowker and James.

ON ENGINEERING DEPARTMENT—Messrs. Bowker and James.

ON FIRE DEPARTMENT—Messrs. Curtin and Baldwin.

ON HIGHWAY DEPARTMENT—Messrs. Baldwin and Curtin.

ON LIGHTS, POLES AND WIRES—Messrs. Curtin and James.

ON POLICE DEPARTMENT—Messrs. Baldwin and Parker.

ON PUBLIC HEALTH—Messrs. Parker and Bowker.

ON REPAIRS OF PUBLIC BUILDINGS—Messrs. James and Baldwin.

ON SUITS AND CLAIMS—Messrs. James and Curtin.

ON TOWN HALL AND DEPARTMENTS of Assessors, Town Clerk, Town Treasurer, Sealer of Weights and Measures, and Building—Messrs. Bowker and James.

On Highway Districts.

DISTRICT No. 1, NORTHEAST—Mr. Parker.
DISTRICT No. 2, NORTH—Dr. Bowker.
DISTRICT No. 3, SOUTHEAST—Mr. James.
DISTRICT No. 4, NORTHWEST—Mr. Baldwin.
DISTRICT No. 5, SOUTH—Mr. Curtin.

ANNUAL REPORT

The Selectmen submit the folowing report for the year ending December 31, 1910:—

The occurrence of the annual meeting with the incidents connected therewith, including the presentation of reports by the various town officials, affords opportunity to those in charge of public affairs to come into closer touch with the citizens, thus obtaining the benefit of their opinions as to matters of municipal administration. The mutual examinaton of the various reports in detail results in an informal discussion and in an interchange of ideas, which is always helpful to the Selectmen and other Boards in deciding important matters. We are glad of the opportunity given to us by the circulation of this report of conveying our gratitude to all citizens and town officials for their cooperation in our endeavors to give a clean and wise administration. And in this connection we wish to emphasize especially the advantage of cooperation. More still can be accomplished by having the different departments cooperate with each other. The work of the departments overlaps in many instances, and the assistance which one can give to the other is of great value.

Many things worthy of note in town affairs have occurred during the past year. The new public library has been completed and opened, the exercises at the dedication being interesting and appropriate to the occasion. The new covered reservoir on Single Tree Hill has been finished and is ready for use. This work has been constructed under the direct supervision of Mr. Forbes, the Superintendent of the Water Works. He has given the matter his personal attention, and through his skill and ability the town now owns an addition to its water plant which will be of great utility for many years. It is fitting for us to bring the work of Mr. Forbes in this connection into prominence, for the public sometimes loses sight of the benefits which it receives by reason of the ability and untiring devotion to duty of those who serve it. An important com-

mittee has been appointed to study and revise the building law. This committee is expected to report at this meeting. Other matters which might be mentioned are the building of a new school house, the paving at Coolidge's Corner, the opening and construction of a number of important streets in various parts of the town, and an increase in the tax rate from $10.50 to $12.50.

The selection of the automobiles for use in various departments was a matter which received careful consideration. It was decided that it was poor economy to purchase machines with inferior engines, and in making our selection we paid especial attention to the quality and durability of the mechanical parts. The benefit received from the automobiles has fully justified the action of the town in appropriating money for them. The work of the departments has been made much more effective by having at their disposal means of quick transportation.

The policy of buying coal in accordance with specifications has proved beneficial. Most of the coal delivered to the town has been tested and proper allowances made. The penalties attached result in greater care being taken by the companies to see that the coal furnished is of good quality.

Valuation and Tax Rate.

The increase in the valuation of real and personal property was $4,047,900. The valuation of personal property increased $3,115,400; the increase in real property was $932,500, due largely to new buildings, as the valuation of land was reduced by $400,000.

The increase in the tax rate was due largely to the loss of corporation taxes, the increase in the State tax, and the increase in the annual appropriations over the preceding year, chiefly due to the fact that the appropriations for the preceding year were for eleven months only, owing to the change in the fiscal year.

Finances.

There is a balance of free cash at the end of the year amounting to $38,132.56. This balance is made up of taxes amounting to $14,353.53 which were collected above the sum that it was fairly estimated would be collected; excess of re-

ceipts, amounting to $11,836.20, above the sum that was estimated by the assessors; a balance of the annual appropriation unexpended, amounting to $23,229.13; and a balance unexpended of special appropriations which have been closed, amounting to $2,184.67. All of these items amount to $51,603.53, from which there has been taken for additional appropriations under authority of town votes or otherwise the sum of $13,470.97, leaving the balance of $38,132.56 above mentioned.

New permanent loans have been made during the year, amounting to $180,880, one of $115,900, being for the new Public Library, and the other of $64,980, being for the purchase of land for public playgrounds. Payments of existing debt during the year, including instalments coming due January first on the last two mentioned loans, amounted to $200,981. The total direct debt of the town at the end of the year is $1,538,768, which shows a decrease from the figures of a year ago of $20,101. Of this amount the sum of $352,838 is the total debt outstanding for water supply and the separation of sewers and surface water drains, and is debt existing, by authority of law, outside of the limit of indebtedness under the Municipal Indebtedness Act. The total debt which the town can incur under present conditions under the Act is $3,259,020, or three per cent. of its valuation. The present indebtedness therefore which is governed by this Act is $1,185,930 (i.e., $1,538,768 less $352,838, the amounts mentioned above), or $443,580 less than one-half the amount which the town is authorized to borrow under the Act for general purposes.

The sum of $600,000 has been borrowed during the year in anticipation of taxes and has been paid off. There is outstanding authority, which has not yet been availed of, to borrow $35,000 for land on Westbourne Terrace, $27,000 for paving at Coolidge's Corner, $70,000 for new schoolhouse on Westbourne Terrace, and $49,500 for the construction of highways and for land damages in connection therewith, a total of $181,500. The debt which will mature during the coming year amounts to $169,481. Payments of these amounts are provided for in detail, as follows:—

Date Borrowed		1910	1911
1891-1895	Riverdale Park construction...	$18,830 00	$14,830 00
1898-1906	Land for playgrounds.....	9,500 00	9,500 00
1910	Land for playgrounds.....	3,420 00	3,420 00
1901	Corey Hill Park.....	1,150 00	
1903	Old Boston Reservoir.....	5,000 00	5,000 00
1894	Harvard street widening.....	3,750 00	3,750 00
1894	Washington street widening...	3,050 00	3,050 00
1904-1907	Harvard and Washington streets widening	10,000 00	10,000 00
1900-1901	Boylston street widening.....	28,500 00	3,500 00
1907	Hammond street widening.....	4,000 00	4,000 00
1907	Washington and Walnut streets widening	6,500 00	6,500 00
1903	Land and stone crushing plant	1,200 00	1,200 00
1897-1898	Longwood avenue bridge.....	3,750 00	3,750 00
1907	Washington, Walnut and High streets	5,000 00	5,000 00
1894-1895	High School building.....	10,000 00	10,000 00
1901	Land adjoining High School...	1,350 00	
1902-1903	Manual Training High School..	8,000 00	8,000 00
1895	Druce street lot.....	1,500 00	1,500 00
1903	Heath School lot.....	1,800 00	1,800 00
1904	Pierce Primary School.....	8,000 00	8,000 00
1903	Land adjoining Bath House....	1,000 00	1,000 00
1904	Property, Washington, School and Prospect streets.....	5,500 00	5,500 00
1906	Municipal Gymnasium	6,000 00	6,000 00
1906	Heating, Lighting and Power plant	3,500 00	3,500 00
1907	New Engine House A.....	6,000 00	6,000 00
1909-1910	New Public Library.....	12,200 00	12,200 00
1891-1904	Extension water works.....	19,481 00	19,481 00
1909	Covered Reservoir, Singletree Hill	5,000 00	5,000 00
1909	Drain, Saw Mill Brook Valley	3,000 00	3,000 00
1909	Separation Sewers and Surface Water Drains	5,000 00	5,000 00
		$200,981 00	$169,481 00

The debt and interest charges may be briefly classified as folows:—

	Principal Jan. 16, 1911	Interest Charges, 1910	Interest Charges 1911
Parks and Playgrounds.....	$378,380 00	$13,950 87	$12,572 62
Streets and Bridges	214,850 00	9,788 13	7,824 34
Water Supply	312,838 00	11,970 82	11,091 35
Schools and Sites	92,100 00	4,135 32	3,079 54
Public Buildings and Sites...	446,600 00	17,954 45	16,662 90
Sewers and Drains	94,000 00	3,570 00	3,290 00
	$1,538,768 00	$61,369 59	$54,520 75

The appropriation needed for the curent year for interest on the debt now outstanding is $55,085.75, including $565 for overdue coupons not yet presented.

Metropolitan Taxes.

The town has a contingent liability for Metropolitan Parks, Boulevards, and Sewers, in addition to its direct debt. It has also a contingent liability for the Charles River Dam and Basin and certain other works in connection therewith. The Commonwealth is now carrying the debt incurred for all of these purposes, and the cities and towns in the Metropolitan District are assessed taxes each year for maintenance, interest and sinking fund charges. The basis of determining the amount of the tax for Sewers has been established by legislative action and is permanent. This basis has been explained in previous reports. Under existing law the proportion which the towns and cities in the District pay for Parks and Boulevards changes every five years and is determined by a commission appointed by the Supreme Court for the purpose. A new commission was appointed in 1910 to determine the apportionment for the period of five years beginning January 1, 1910. The commissioners appointed were Messrs. Ernest H. Vaughan of Worcester, Charles G. Bancroft of Natick, and Fred S. Hall of Taunton. They held many hearings during the summer and fall, at which the Town of Brookline was represented by Hon. James F. Jackson as counsel. The commission has filed its report in the Supreme Court, but it has not yet been heard and approved. When it is approved adjustment will be made of the taxes paid in 1910, for by law these were determined temporarily in accordance with the previous apportionment. The result of the findings of the

commission slightly changes the rules adopted by the previous commission. The previous rule relating to the Park tax apportioned the whole tax among the cities and towns in the District according to their respective valuations. The rule adopted by the new commission apportions sixty per cent. of the tax among all the cities and towns of the District according to their respective valuations; it apportions twenty-five per cent. of the tax among the same cities and towns according to their respective valuations, excepting Braintree, Canton, Dover, Hull, Nahant, Hingham, Westwood and Weymouth; it apportions the remaining fifteen per cent. of the tax among the same cities and towns according to their respective populations, excepting the same list. The result is that Brookline pays a little less under the new apportionment for Parks than it did under the previous one. It is also the province of the commission to make an apportionment of the tax for Boulevards. By law one-half of the interest, sinking fund and maintenance charges for Boulevards is borne by the Commonwealth. The remaining one-half is apportioned. The previous commission apportioned one-quarter of the balance, (or twelve and one-half per cent. of the whole) of the tax for Boulevards on the municipalities in which the Boulevards were constructed and the remaining three-quarters of the balance, (or thirty-seven and one-half per cent. of the whole) on all the cities and towns in the District in proportion to their respective valuations. The rule has been slightly changed by the new commission, which apportions the portion of the tax assessed on the cities and towns in which the Boulevards are constructed according to mileage. The net result of the new rule to Brookline is about the same as in the previous apportionment. The debt incurred for the Nantasket Reservation is also apportioned by these commissions. The rule adopted by the new commission follows the previous one of assessing the tax for this purpose on all the cities and towns in the district and including Cohasset, in proportion to their respective valuations. We have put into the annual estimate about the same amount paid in 1910 for Metropolitan Parks and Boulevards, namely, $54,900, as it is impossible to ascertain until later in the year the exact amount of the tax for these purposes.

The duty was also placed by law upon this new commission of apportioning the cost of the construction and maintenance of the Charles River Dam and Basin and other work in connection therewith. The total cost of the same to July 1, 1910, approximates $4,000,000. The commission made certain deductions from the total cost, which are to be paid by the cities of Cambridge and Boston, and apportioned the balance upon the cities and towns in the District according to their respective valuations. Certain deductions are also to be made in the maintenance charges and the remainder apportioned according to the same rule. Apparently Brookline's contingent liability towards the cost of all this work will be about $80,000, to be met by annual payments towards the sinking fund. No amount is included in our annual estimate for our contribution for these charges, as it is too early to fix the amount with any accuracy. Nothing was paid in 1910, the apportionment not being ready, and in consequence two yearly instalments will have to be paid in 1911. Brookline's contingent liability for Parks, Boulevards and Sewers, under the previous apportionment according to the following table is $2,150,872.86, and to this should be added the contingent liability for the Charles River Dam and Basin.

	Parks.	Boulevards.	Nantasket.	Sewer So. System.	Total
Gross debt, Dec. 1, 1910.....	$8,785,000.00	$2,567,500.00	$700,000.00	$8,877,912.00	$20,930,412.00
Less special app'tionm'ts...	164,485.72*				164,485.72
	$8,620,514.28				$20,765,926.28
Sinking Funds, Dec. 1, 1910	2,079,018.70	496,551.16		684,899.72	$3,260,469.58
	$6,541,495 58	$2,070,948.84	$700,000.00	$8,193,012.28	$17,505,456.70
Brookline's Proportion:					
Old apportionment.....	.04988	.03740	.04970	.2090	
New apportionment—(not yet approved).....	(.01653)	(.03815)	(.05068)		
Net Debt—Old app'tionm't.	$326,289.80	$77,453.49	$34,790.00	$1,712,339.57	$2,150,872.86

*Wellesley Bridge, $12,800.00; Wellington Bridge, $26,685.72; Alewife Brook, $125,000.

State Tax.

The State tax increased from $4,500,000 in 1909 to $5,500,000 in 1910. This latter was the amount in 1908. Brookline's proportion of the tax in 1910 was $152,130, or 2.766 per cent. of the whole tax. We have provided the same amount in the annual estimate for the State tax this year. Chapter 651 of the Acts of 1910 provides for the abatement of smoke in the

City of Boston and vicinity. Section 9 provides that the expense of carrying the Act into effect shall be apportioned among the cities and towns in the District, comprised of a part of Boston Harbor and the cities of Boston, Cambridge, Somerville, Everett and Chelsea and the Town of Brookline, in proportion to the amount of their State tax. Under the provisions of this Act, Brookline was assessed in 1910 the sum of $516.12. We have added the sum of $517 to the amount provided as above for the State tax, making a total included for these purposes of $152,650.

By an Act of the Legislature of 1909 it was provided that one-half of the taxes collected on shares of the capital stock of domestic corporations should be paid to the cities and towns where the stockholders resided, and that the other half should be paid to the cities and towns where the business of the corporation was carried on. By an Act of the Legislature of 1910 it was provided that the whole of such taxes should be paid to the cities and towns where the business of the corporation was carried on. By the operation of these two Acts the town has lost over $100,000 a year in receipts.

County Tax

The County tax for the coming year is $193,000, and of this amount Brookline pays $70,557.49. The following table gives the County receipts and expenditures in detail:—

County Receipts and Expenditures.

RECEIPTS:—	Actual, 1909	Actual, 1910	Estimated, 1911
Balance on hand Jan. 1st....	$36,384 14	$37,336 46	$57,343 29
Borrowed (excluding temporary loans) Quincy Court House		16,000 00	
County tax	205,000 00	210,000 00	193,000 00
Interest	1,061 67	1,716 70	500 00
Clerk of Courts and Registers of Deeds	17,972 57	19,472 97	16,000 00
District and Police Courts...	2,068 74	1,835 48	1,000 00
Jails and Houses of Correction	19,009 08	17,463 47	15,000 00
Fines, costs and fees.....	2,353 00	1,722 00	1,000 00
Highway and bridge account		13,013 68	
Training School	1,195 18	1,360 97	1,000 00
Miscellaneous	385 92	510 56	300 00
Total	$285,430 30	$320,432 29	$285,143 29

EXPENDITURES:—			
Interest on County debt.....	$11,542 61	$11,668 34	$12,500 00
Payment of maturing debt....	20,000 00	20,000 00	28,000 00
Land for Court House site in Quincy		15,163 99	
Balance Quincy Court House loan		836 01	
Salaries of County Officers fixed by law	18,142 00	18,100 00	19,000 00
Clerical assistants in County offices	23,036 34	23,679 82	25,500 00
Salaries and expenses District and Police Courts.....	36,375 09	36,448 65	38,500 00
Care and support of prisoners in Jails and Houses of Correction	34,401 77	35,142 09	37,000 00
Criminal costs in Superior Courts	15,236 05	14,493 48	20,000 00
Civil expenses in Supreme and Superior Courts	18,341 36	17,217 93	22,000 00
Transportation of County and Special Commissioners	203 06	209 58	600 00
Medical Examiners, inquests and care of insane	4,840 27	4,878 41	6,000 00
Auditors, Masters and Referees	2,407 66	1,909 15	4,000 00
Repairing and furnishing County buildings	3,552 52	4,524 85	12,000 00
Care, fuel, light and supplies in County buildings, other than jails	21,881 01	25,138 86	27,000 00
Highways, bridges and land damages	29,841 59	25,006 90	25,000 00
Law Library		2,000 00	
Training School	3,760 30	3,781 80	4,500 00
Miscellaneous expenses	2,532 21	2,889 14	3,543 29
Balance on hand Dec. 31st....	37,336 46	57,343 29	
Total	$283,430 30	$320,432 29	$285,143 29

Condition of Current Special Appropriations.

Appropriations carried forward January 1, 1910.

There is nothing further to be done and the appropriations will be closed in the following matters, namely:—

Separation of Sewers and Drains, Howe Lot Improvements, Sanitaries in Village Square, Refitting Vaults in Town Hall.

Nothing has been spent of the appropriation of $3,000 for the Extension of the Driven Well System, and this amount will be carried forward at the request of the Water Board.

There is a balance of $15,250.54 of the appropriation for the New Covered Reservoir on Single Tree Hill, which will also be carried forward at the request of the same Board.

A balance of $5,767.69 of the appropriation for paving Washington street from Village Square to the Parkway is carried forward as all matters in connection with this work have not been settled.

The sum of $1,254.99 remains from the appropriation provided for the new Public Library and will be carried forward, as all bills in connection with the same have not been paid.

Nothing has been spent from the appropriation of $61,270.51 standing on the books for the purchase of Public Playgrounds, and the amount will be carried forward for the same purpose.

All claims for land damages in connection with the Hammond Street Widening have not been settled, and the balance of the appropriation, amounting to $16,783.56, will stand on the books.

There is a balance of $22,968.57 outstanding for the widening of Washington, Walnut and High streets and improvements in Village Square, and we have carried this amount forward.

The deficit in the appropriation for the sewer in Saw Mill Brook Valley has not yet been provided for as it is uncertain what amount will be necessary to meet land damages. This deficit now amounts to $4,486.45.

Nothing has been expended from the balance of $185.78 standing to the credit of the committee on municipal improvements, and it is carried forward.

The same is true of the balance of $212.80 for the wall and grading at the heating, lighting and power plants, and it is carried forward.

Special Appropriations of 1910.

There is nothing further to be done in the following matters for which special appropriations were made at the annual meeting of 1910 and the special meeting held on June 1st, and the appropriations have been closed, namely: Devotion and Pierce Grammar School renovation, maintenance Law Library, paving Beacon and Harvard streets, suppression Gypsy and Brown Tail Moths, bell in town clock, furniture for new library.

The appropriations for land on Westboune Terrace, Walnut Hills Cemetery Wall, band concerts, and rent of garage, have all been used.

The sum of $854.02 has been spent out of the appropriation of $1,500 for plans for schoolhouse on Westbourne Terrace, and the balance of the appropriation is carried forward.

Only $19.30 has been spent from the appropriation for the new engine, Water Department, and the balance of $20,480.70 is carried forward.

Payments amounting to $20,878.55 have been made on account of the new schoolhouse on Westbourne Terrace, and the balance of the appropriation, namely $54,121.45, is carried forward.

Nothing has been spent for the publication of Vital Records, and the appropriation of $200 for the purpose remains.

The same is true of the appropriation of $150 to pay damages for the Building Line on St. Paul street.

The Committee on Building Limits has used $16.15 of its appropriation of $1,000, and the appropriation is carried forward.

The sum of $1,403.14 has been used for filling the old aqueduct location and the balance of $8,096.86 is carried forward.

Of the appropriation of $55,000 for the construction of

highways and for land damages in connection therewith, made at the special meeting of June 1st last, the sum of $27,999.21 has been spent. The balance is carried forward.

Special Appropriations.

Title	Brought forward or Appropriated, 1910	Expended	Balance
Closed.			
Separation, Sewers and Drains	$13,669 17	$13,215 06	$454 11
Howe Lot Improvements	598 51	598 51	
Sanitaries, Village Square	1,499 82	1,392 22	107 60
Refitting Vaults, Town Hall	1,887 41	402 85	1,484 56
Devotion and Pierce Gr. Sch. Renovation	2,400 00	2,396 24	3 76
Maintenance Law Library	300 00	249 00	51 00
Paving Beacon and Harvard Streets	30,000 00	29,981 06	18 94
Suppression Gypsy and Brown-Tail Moths	15,000 00	14,988 36	11 64
Bell, Town Clock	2,000 00	1,956 67	43 33
Furniture, New Library	7,500 00	7,490 27	9 73
Land, Westbourne Terrace	47,500 00	47,500 00	
Walnut Hills Cemetery Wall	1,000 00	1,000 00	
Band Concerts	500 00	500 00	
Rent of Garage	500 00	500 00	
	$124,354 91	$122,170 24	*$2,184 67
Carried Forward.			
Extension of Driven Well System	$3,000 00		$3,000 00
Covered Reservoir, Single Tree Hill	52,594 10	$37,343 56	15,250 54
Paving Washington Street, Village Square to Parkway	9,783 10	4,015 41	5,767 69
New Public Library	135,532 33	134,277 34	1,254 99
Land for Public Playgrounds	61,270 51		61,270 51
Hammond Street Widening	16,788 68	5 12	16,783 56
Washington, Walnut and High Streets	23,432 19	463 62	22,968 57
Drain, Saw Mill Brook Valley	†4,023 68	462 77	†4,486 45
Committee on Municipal Improvements	185 78		185 78
Wall and Grading, H., L. and P. Plant	212 80		212 80
Plans for Schoolhouse, Westbourne Terrace	1,500 00	854 02	645 98

TITLE	Bro't Forw'd or Appropriated 1910	Expended	Balance
New Engine, Water Department	20,500 00	19 30	20,480 70
Schoolhouse, Westbourne Terrace	75,000 00	20,878 55	54,121 45
Publication of Vital Records	200 00		200 00
Building Line, St. Paul Street	150 00		150 00
Committee on Building Limits	1,000 00	16 15	983 85
Filling old aqueduct location	9,500 00	1,403 14	8,096 86
Construction of Highways	55,000 00	27,999 21	27,000 79
	$461,625 81	$227,738 19	$233,887 62

* Carried to general balance. † Overdrawn.

Total amount of special appropriations expended, $349,908.43.

Appropriations.

The total amount appropriated during the past year for general expenses, including State, County and Metropolitan taxes and payments of funded debt and interest, was $1,671,-873.93, of which $1,665,635.55 was spent. Of the total amount of $590,004.40 carried on the books for special appropriations, the sum of $349,908.43 has been spent, making a total of $2,015,543.98 spent by the town for all purposes during the fiscal year.

The sum recommended for general expenses and those proposed for new special appropriations are given in the following tables. The amounts asked for general expenses for Public Schools, Public Library, Water Supply, Public Parks and Grounds, comprising headings A, B and C and the first two items of D, in Table II below, have been recommended by the different Boards having those matters in charge. Reference is made to the reports of those Boards for information in regard to those appropriations. All other amounts included in the tables are recommended by the Selectmen, subject to the comments in this report and in the report of the Board of Health. The total amount proposed for general expenses for the current year, 1911, including State, County and Metro-

politan taxes and payment of funded debt and interest, is $1,678,516.24, as appears in the following tables. The total of the proposed new special appropriations is $76,386, of which it is recommended that $35,000 be borrowed. The balance of special appropriations not to be borrowed, namely $41,386, added to the amount for general expenses above referred to, makes a total of $1,719,902.24 to be included in the tax levy.

Annual Appropriations.

TABLE I.

Title	Recommended 1911	Expended 1910	Expended 1909 (11 mos.)
A Public Schools	$240,671 00	$228,982 80	$202,983 08
B Public Library	25,800 00	23,499 99	18,597 36
C Water Supply	64,000 00	60,409 72	52,614 32
D Parks and Public Grounds	73,028 00	42,882 42	32,347 17
E Care and Lighting of Streets	229,000 00	224,087 44	186,273 45
F Public Safety and Health	303,218 00	293,383 02	254,322 24
G Sewers and Drains...	35,000 00	49,225 06	40,965 31
H Poor and Soldiers' Relief	11,000 00	9,550 89	6,795 35
I State, County and Metropolitan Taxes ...	361,407 49	367,090 63	343,762 53
J Maturing Debt	169,481 00	200,981 00	170,361 00
K Interest	62,585 75	68,874 52	55,606 43
L Administration	103,325 00	96,668 06	83,052 09
	$1,678,516 24	$1,665,635 55	$1,447,680 33

TABLE II.

		Title	Recommended 1911	Expended 1910	Expended 1909 (11 mos.)
A	1	High School	$49,142 00	$47,806 63	$42,488 17
	2	Grammar and Prim. Schools	120,927 00	113,381 86	100,227 35
	3	Kindergartens	19,305 00	17,839 31	15,524 43
	4	Manual Training	24,650 00	24,249 97	22,037 49
	5	Gener'l Sch. Expenses	21,322 00	20,658 00	19,368 00
	6	Pensions	1,325 00	1,062 36	
	7	Evening Schools	2,000 00	1,928 70	1,396 19
	8	Vacation Schools	2,000 00	2,055 97	1,941 45
B	9	Public Library	25,800 00	23,499 99	18,597 36
C	10	Water Works Maintenance	39,000 00	36,434 20	33,753 06
	11	Extension of Water-Works	25,000 00	23,975 52	18,861 26
D	12	Parks and Public Grounds Mainten'ce	20,000 00	18,502 56	14,189 25
	13	Parks and Public Grounds Construction and Extension	21,328 00	16,687 25	12,981 78
	14	Planting and Preserving Trees	7,500 00	7,494 54	4,984 10
	15	Gypsy and Brown-Tail Moth Extermination	*24,000 00		
	16	Brookline Cemetery..	200 00	198 07	192 04
E	17	Highways	115,000 00	111,997 64	84,985 45
	18	Sidewalks	19,000 00	16,999 38	16,797 36
	19	Laying Dust	40,000 00	44,512 44	34,249 87
	20	Lighting Streets	55,000 00	50,577 98	50,240 77
F	21	Police Department ..	87,400 00	87,568 74	78,119 13
	22	Wires and Lights....	8,250 00	10,418 38	8,246 28
	23	Fire Department	101,575 00	104,770 97	99,120 15
	24	Health Department ..	71,000 00	59,741 85	37,495 87
	25	Gymnasium and Baths	25,193 00	22,367 99	23,357 54
	26	Building Department.	8,500 00	7,695 45	7,327 09
	27	Weights and Measures	1,300 00	819 64	656 18
G	28	Construct'n of Sewers	15,000 00	26,124 81	21,306 06
	29	Construct'n of Surface Water Drains	15,000 00	18,906 50	16,632 12
	30	Maintenance of Sewers and Drains....	5,000 00	4,193 75	3,027 13
H	31	Support of Poor.....	10,000 00	8,772 89	6,079 35
	32	Relief of Soldiers....	1,000 00	778 00	716 00
I	33	State Tax	152,650 00	152,130 00	126,765 00
	34	County Tax	70,557 49	76,772 40	79,335 74
	35	Metropolitan Sewer Tax	83,300 00	83,289 83	85,583 96
	36	Metropolitan Park Tax	54,900 00	54,898 40	52,077 83

TABLE II—*Continued.*

		Title	Recommended 1911	Expended 1910	Expended 1909 (11 mos.)
J	37	Payment of Maturing Funded Debt	169,481 00	200,981 00	170,361 00
K	38	Interest on Funded Debt	55,085 75	61,165 91	49,017 67
	39	Interest on Temporary Loans	7,500 00	7,708 61	6,588 76
L	40	Selectmen's Dept....	10,300 00	9,939 49	8,918 02
	41	Assessors' Dept.....	10,200 00	9,783 46	9,028 58
	42	Town Clerk's Dept...	7,125 00	6,997 23	6,196 32
	43	Treasury Dept.....	10,800 00	10,033 04	8,827 78
	44	Auditing and Accounting	4,200 00	3,940 39	2,520 36
	45	Engineering Dept....	21,700 00	19,995 68	14,603 39
	46	Town Hall	6,500 00	6,285 73	5,907 11
	47	Heating and Lighting Plant	14,000 00	13,554 42	12,329 39
	48	Exterior Repairs Town Buildings	6,000 00	6,452 97	5,794 52
	49	Memorial Day	500 00	500 00	500 00
	50	Fourth of July.....	1,500 00	1,425 45	1,415 11
	51	Band Concerts	†500 00		
	52	Legal Expenses	4,000 00	2,122 19	3,146 92
	53	Printing Warrants and Reports	4,500 00	3,644 05	3,553 13
	54	Contingencies	1,500 00	1,993 96	311 46
			$1,678,516 24	$1,665,635 55	$1,447,680 33

* Special appropriation 1910. Expended, $14,988.36.
† Special appropriation 1910. Expended, $500.

Proposed New Special Appropriations.

Extension filtering galleries and driven-well system of water works	$15,000 00
Furnishing Michael Driscoll School	6,250 00
Grading and preparing grounds connected with Michael Driscoll School	23,000 00
Bandstand on Cypress Street Playground	6,000 00
Wall, Walnut Hills Cemetery	2,000 00
Extending paving at Coolidge's Corner	7,000 00
Construction of extension of White place and land damages	8,686 00
Construction of extension of Walnut path and land damages	4,275 00
Construction of widening of Cypress street and land damages	4,175 00
	$76,386 00

Highway Department.

The town spent $111,997.64 in 1910 for the maintenance of its highways, including street cleaning, removal of snow and ice, repairs and new work on streets, maintenance of stable and equipment, and superintendence. The sum of $16,999.38 was spent for the construction and repair of sidewalks, and $44,512.44 for laying dust. It is becoming more and more apparent all the time that the matter of the construction of highways, in view of the hard usage by automobiles, is one of the most important questions before municipal administrations at the present time. Many new materials for surfacing have been tried, and some have been found to be of little value; others are fairly satisfactory. The problem is working itself out and will be solved satisfactorily, as problems of a similar nature have been solved in the past.

The dust nuisance has never been so satisfactorily handled as in the past year. The appointment of an inspector to take charge of this matter has proved of the greatest value, and the attention and oversight which he exercised produced excellent results. We recommend an appropriation of $40,000 for dust laying for the coming year.

Reference is made to the report of the Superintendent of Streets and the Town Engineer's report for information as to the laying out and construction of streets during the year, together with statements of damages assessed.

	Recommended 1911	Expended 1910	Expended 1909 (11 mos.)	Expended 1908-9
Street cleaning and sectional care	$28,750 00	$26,469 78	$22,972 54	$21,802 62
Removal of snow and ice	15,000 00	20,577 18	5,017 31	13,516 52
Repairs and new work on streets	53,000 00	46,766 06	41,790 98	42,831 35
Maintenance of stable and equipment	12,000 00	9,941 49	9,894 91	7,891 94
Superintendence	6,250 00	6,035 05	5,309 71	5,945 72
Automobile		2,208 08		
Total	$115,000 00	$111,997 64	$84,985 45	$91,988 15

Street Lighting.

Street lighting by gas and naptha is being done under the contract with the Welsbach Street Lighting Company of America, with the exception of five high-pressure gas lamps in Village Square and one low-pressure gas lamp on Walnut street near the public sanitary, which are maintained by the Boston Consolidated Gas Company. Electric lighting is being done under the contract with the Edison Electric Illuminating Company. The following estimate shows the items of cost for the coming year:—

Estimate for Street Lighting for 1911.

263	Arc lamps (17 Park, 246 street) at $98.10	$25,800 30
5	High pressure gas at $95.00	475 00
1	Low pressure gas	35 00
6	Tungsten	126 84
992	Welsbach (850 gas, 142 naphtha) at $27.00	26,784 00
	Illuminated clocks	150 00
	Estimate for new lights	1,628 86
	Total	$55,000 00

Police Department.

Our first comment should be on the death of Capt. Albert S. Paige. His untiring devotion to duty and his loyalty to the town deeply impressed all who came in contact with him and afford a worthy example to all public servants. In his death the town has lost a faithful servant, and we think it fitting that we should here pay a tribute to his memory.

The automobile purchased for this department has done excellent work. It has been in constant use since July fifteenth and up to January first it had run eleven thousand miles.

A petition has been received from the patrolmen requesting one day off in fifteen, instead of one day off in thirty. This would require the employment of three new men and an increase in the appropriation for the purpose. The Board does not recommend the additional appropriation necessary for this purpose.

	Recommended 1911	Expended 1910	Expended 1909 (11 mos.)
Chief	$2,500 00		
Three lieutenants	4,800 12		
Four sergeants	5,599 36		
Fifty-five patrolmen	64,641 20		
Reserve officers	1,999 32		
Salaries	$79,540 00	$79,237 34	$72,934 66
Pensions	1,000 00	1,000 00	916 66
Maintenance of equipment	2,961 00	2,160 77	1,232 70
Automobile		1,813 00	
General expenses	3,899 00	3,357 63	3,035 11
Total	$87,400 00	$87,568 74	$78,119 13

Department of Wires and Lights.

The following is the estimate for the expense in this department. Considerable progress has been made in placing wires underground. The Electric Light and Telephone Companies are both cooperating with the Board in this regard and we feel much gratified at the prospect.

	Recommended 1911	Expended 1910	Expended 1909 (11 mos.)
Salary of Superintendent	$2,150 00	$2,000 00	$1,833 33
Wages of assistants	2,548 00	2,504 09	2,200 00
Horses, wagons, harness		617 08	709 43
Automobile expenses	950 00	280 31	
Supplies and incidentals	600 00	335 13	750 47
	$6,248 00	$5,736 61	$5,493 23
New apparatus and wiring	1,000 00	741 56	1,117 15
Underground town wires	1,002 00	465 21	1,040 10
New bell			595 80
Two automobiles		3,475 00	
Total	$8,250 00	$10,418 38	$8,246 28

Fire Department.

The Fire Commissioner includes in his recommendation, as will be seen by his report, an item of $1,848 for the purpose of providing telephone operators at headquarters. The Selectmen are not convinced that conditions warrant this appropriation and feel that the problem which exists in regard to the

telephone service there should be worked out in some less expensive way, either by cooperation with some other department or otherwise.

The Commissioner also states in his report that the men in the department have requested one day off in five. He recommends that they be granted one day off in six, and states that four new men would be required to grant this privilege. Figuring from the first of April next, this would require an increase in the appropriation this year of about $2,750. The amount required for a full year would have to be larger and ultimately would amount to $4,800 annually. The Board, by a majority vote does not recommend an increase in the appropriation for the Fire Department for this purpose.

	Recommended 1911	Expended 1910	Expended 1909 (11 mos.)
Commissioner	$500 00		
Chief	2,300 00		
Assistant chief	1,800 24		
Six captains	9,600 24		
Eight lieutenants	11,202 88		
Two engineers	2,700 88		
Forty-five privates	51,996 17		
Chief's driver	910 00		
Call men	2,502 09		
Salaries	$83,512 50	$81,494 89	$73,310 71
Pensions	547 50	547 50	501 00
Maintenance of equipment	11,250 00	11,707 85	10,902 07
Maintenance of stations	6,265 00	5,338 63	5,762 25
New hose combination			1,175 00
Auto combination and chief's auto			7,469 12
New Ladder No. 1		5,682 10	
Total	$101,575 00	$104,770 97	$99,120 15

Building Department.

This department has had a great deal of work on its hands during the past year. Many new apartment houses have been constructed. A thorough inspection of these and other buildings in order to see that they conform to the building laws is most important. The Commissioner for lack of time was not able to give as much inspection to these buildings as he would have liked.

We have therefore included in the appropriation an amount for special inspection, which will allow him to employ assistance when needed. We deplore the erection of unsightly wooden apartment houses in certain parts of the town. An important committee was appointed in June last for the purpose of studying existing conditions and making recommendations towards revising the building law. The recommendations of this committee are awaited with interest. The following is the estimate of expenses for the coming year:—

	Recommended 1911	Expended 1910	Expended 1909 (11 mos.
Building Commissioner	$2,450 00	$2,299 92	$2,149 33
Inspector of Plumbing	1,950 00	1,800 00	1,650 00
Inspector of Gasfitting	300 00	300 00	275 00
Assistant Inspector of Gasfitting	1,350 00	1,200 00	1,100 00
Clerk of Department	750 00	808 33	916 67
Additional inspection	300 00		
Horse, wagon, harness, etc	400 00	470 72	477 60
Additional conveyance	725 00	540 00	405 00
Printing, postage, stationery, etc.	195 00	153 70	159 85
Telephone	80 00	77 15	52 86
Carfares		45 55	47 45
Extra clerk			93 33
Total	$8,500 00	$7,695 37	$7,327 09

Sewers and Drains.

The report of the Town Engineer contains full information as to the sewers and surface water drains constructed during the year. At the annual meeting in 1910 the sum of $23,300 was appropriated for the construction of sewers. At the special town meeting on June 1st, 1910, an additional appropriation of $6,000 was made. A large portion of the amounts appropriated was used for sewers which were contemplated at the time the appropriations were made. There was a balance from the appropriation of $3,175.19. There is no special sewer work contemplated during the coming season and an appropriation of $15,000 will probably cover the unforeseen construction. Most of the work in the separation of sewage and surface water drainage in the territory tributary to the high level sewer has been done. There is a small amount still

to be done, but there is no hurry about it and no appropriation will be asked for this year for the purpose of separation. We recommend an appropriation of $5,000 for the maintenance of sewers and drains.

The appropriation at the last annual meeting for the construction of surface water drains was $26,000. Of this there is a balance unexpended of $7,093.50. We have to provide only for unforeseen work which may arise during the coming year and we recommend $15,000 for the same.

Municipal Gymnasium.

Dr. Walter Channing, who has acted as Chairman of the Committee on Bath House and Gymnasium, has notified the Board that at the expiration of his present term he will sever his connection with the committee and will not allow the use of his name for reappointment. We take this opportunity to remind the town of the great interest shown by Dr. Channing in the municipal gymnasium and its work. The gymnasium was built largely through his efforts and the place which it now holds in the community life is due largely to his energy and tact. The town can ill afford to lose him from the committee and will undergo a serious loss by not having the benefit of his judgment on all questions connected with this institution. In behalf of the citizens of the town we here convey to Dr. Channing their appreciation for his valuable services as a member of this committee.

Reference is made to the report of the committee in regard to their recommendations for the coming year. An appropriation of $23,193 is requested. The receipts in 1910 reduced the net cost of running the gymnasium and bathhouse to about $13,000.

Heating and Lighting Plant

We recommend that this plant be continued under the control of the School Committee and the Committee on Bath House and Gymnasium. These committees appoint a subcommittee of three for its management.

	Recommended 1911	Expended 1910
Wages	$6,200 00	$6,365 01
Fuel	5,447 50	5,906 30
Repairs and supplies	2,352 50	1,283 11
Total	$14,000 00	$13,554 42

Exterior Repairs and Alterations of Town Buildings.

Reference is made to the Accountant's report for a detailed statement of repairs made during the past year. The pointing of the walls of the Town Hall was the most expensive piece of work done. An appropriation of $6,000 is recommended for the coming year.

Gypsy and Brown-Tail Moths.

As an appropriation for this work has come to be an annual event, we have included the same in the list of annual appropriations instead of having a special article in the warrant.

The Selectmen appointed as Superintendent of this work in 1910, Mr. Ernest B. Dane, the Chairman of the Committee on Planting Trees, and it has been done most efficiently under his supervision. He recommends an appropriation of $24,000 for the coming year and the reasons given in the report of the Committee on Planting Trees seem to be sufficient recommendation.

Suits Against the Town.

Cochrane Mfg. Co. vs. *Brookline and other Mill Cases.* These are cases brought by proprietors of mills on Mother Brook to obtain damages on account of land taken by the town for additional water purposes. The evidence taken before P. H. Cooney, Commissioner, has been concluded and the cases are about to be argued.

Institution for Savings in Newburyport vs. *Brookline; Edward J Clark* vs. *Brookline.* These cases were argued before an auditor on December 23, 1909, but no report has yet been filed by him.

Edward Cooper vs. *Brookline.* This is an action of tort brought in the Municipal Court of Brookline some years ago. It has never been brought to trial and probably no further action will be taken in the case.

John Lowell vs. *Brookline; Thomas C. Cuneen* et al vs. *Brookline* These are cases for land damages for the taking of land for the widening of Hammond street and are pending for trial.

Ario P. Platt vs. *Brookline.* Mention has been made of this case in previous reports and it is still pending for trial.

Francis A Kerr vs. *Brookline; Vernon C. Kerr* vs. *Brookline.* Reference is made to our last report for information as to these cases. The demurrers filed have been argued before the Supreme Judicial Court and are under advisement by the Court.

Holyhood Cemetery Association vs. *Brookline.* This is a petition for land damages due to the taking for a location of the Saw Mill Brook Valley sewer and is pending for trial.

Agostino De Stephano vs. *Brookline.* This is a small claim against the town, which has been explained in previous reports. No action has ever been taken since the case was brought and probably nothing further will be done by the plaintiff.

William Cotton vs. *Brookline.* The County Commissioners sustained the valuation placed on the petitioner's land by the Brookline assessors and dismissed the proceedings.

James F. Gleason vs. *Brookline; Annie Connolly* vs. *Brookline; Mary A. Good* vs. *Brookline; Mary A. Carroll* vs. *Brookline; James J. Lynch* et al vs. *Brookline; Mary E. C. Coleman* vs. *Brookline; John J. Howard* vs. *Brookline; Arthur Finnegan, Jr.,* vs. *Brookline.* These are petitions for the annulment of betterments levied on land abutting on Hammond street. They have been tried once before a jury, but on account or irregularity in the form of the findings the latter were set aside by the court. The cases are still pending for trial.

John Lowell et al vs. *Brookline; Catherine F. Cummings* vs. *Brookline; Catherine F. Cummings* et al vs. *Brookline; Thos. C. Cuneen* et al vs. *Brookline.* These are petitions for the annulment of betterments levied on land abutting on Hammond street and are pending for trial in the Superior Court.

John G. Wright vs. *Brookline; John G. Wright* et al vs. *Brookline.* These are cases in which a revision of certain sewer assessments, varying in amounts from about $200 to $1,100, is sought upon the ground that the assessments are excessive, disproportionate, and unconstitutional. They are pending for trial in the Superior Court.

Sarah M. Cantwell vs. *Brookline.* This is a petition for damages for the establishment of a building line on St. Paul street and is pending in the Superior Court for trial.

Francis C. Welch, et al., *Executors and Trustees,* vs. *Brookline* et al. This is a proceeding in equity brought in the Supreme Judical Court to determine what municipalities are entitled to the taxes on certain property held by the petitioners as Trustees under the will of Quincy A. Shaw, late of Boston. The town claims a portion of the taxes, on the ground that one of the beneficiaries resides here. The case has been argued before the Full Court, but no decision has yet been handed down.

Kenneth M. Blake vs. *Brookline.* This case is an action of tort brought for damages to the plaintiff's automobile by reason of its running into a trench on Harvard street where a surface water drain was being laid. The contractor who did the work is defending the case and will hold the town harmless.

Cases Settled During the Year.

Ann J. Harkness vs. *Brookline.* This case was an action of tort for injuries alleged to have been received by the plaintiff by reason of an alleged defect on Walnut street. It was settled by the payment of $50 to the plaintiff for a release of all damages.

Contracts.

For Concrete—

Sidewalks, new work	$ .63	per square yard
Sidewalks, repairs, skim work	.37	per square yard
Sidewalks, repairs, three layer work	.75	per square yard
Driveways, new work	.63	per square yard
Driveways, repairs, skim coat	.37	per square yard
Driveways, repairs, three layer work	.63	per square yard
Street crossings, new work	1.00	per square yard
Street crossings, repairs, skim coat	.37	per square yard
Street crossings, repairs, three layer work	.50	per square yard
Gutters, new work	.60	per square yard

For Coal—

Anthracite—Metropolitan Coal Company:

Furnace	$5.20	per net ton
Egg	5.70	per net ton
Stove	5.70	per net ton
Bituminous—E. B. Townsend Coal Company	3.48	per net ton
Buckwheat—E. B. Townsend Coal Company	2.53	per net ton

Licenses.

Common Victualers.

E. E. Pierce, 235 Washington street.
John Johnson, 706 Washington street.
Timothy F. Burke, 106 Washington street.
Arthur L. Race, Brandon Hall.
Nicholas V. Salemme, 1266 Boylston street.
Tufenk & Johnson Co., 75 Harvard street.
W. W. Legacy, 131 Washington street.
Anthony Desmone, 32 Washington street.
Schuler & Stameris, Pond avenue and Chestnut street.
Schuler & Stameris, 293 Cypress street.
Mrs. Daisy M. Fisher, 1262 Boylston street.
Mortimer Sullivan, Clyde street.
A. W. Payne, Hotel Beaconsfield.
Theophiles Bros., 1623 Beacon street.
J. F. Gleason, Heath and Hammond streets.
Wm. J. Papouleas, 39 Harvard street.
Owen McGuire, 109 Washington street.

Innholders' License.

Fred M. Crosby, proprietor, Hampton court.

Bowling Alleys.

William J. Papouleas, 33A Harvard street.
Frank L. Scott and Peter McGarry, Washington street and Brookline avenue.

Sixth-Class Liquor Licenses.

William A. Barker, 1363 Beacon street.
Charles J. Merrill, 1328 Beacon street.
J. Everett Brown, 224 Washington street.
Louis H. Graves, 1186 Boylston street.
Virgil A. Richmond, 999 Beacon street.
James M. Chase, 1621 Beacon street.
Arthur W. Bowker, 87 Harvard street.
John L. McGown, 135 Cypress street.
Edward W. B. McClellan, 241 Cypress street.
Thomas E. Burns, 127 Cypress street.
Joseph N. Clark, 144 Cypress street.
Richard Howatt, 712 Washington street.
Alfred J. Hayman, 1329 Beacon street.
Geo. R. Hinckley, 113 Washington street.
Wm. F. Waidner, 144 Cypress street.

Intelligence Offices.

Charlotte M. Blair, 129 Washington street.
Woman's Exchange, Harvard square.
Annie E. Cross, 143 Washington street.
Mary A. Holmes, 77 Walnut street.
Esther M. Cilley, 328 Washington street.
Mrs. Thomas Hunter and Miss Estella M. Haslam, 1611 Beacon street.

Junk Licenses.

William Carroll, 44 Porter street, Cambridge.
Thomas J. McGarry, 42 Villa lane.
Thomas J. McGarry, Jr., 42 Villa lane.
Charles Murnaghan, 195 Pearl street, Cambridge.
Harry Reitman, 85 Roxbury street, Roxbury.
Aaron Fleischer, 117 Brighton street, Boston.
Simon Wolfe, 20 Juniper street.

Permits to Transport Spirituous or Intoxicating Liquors.

Adams Express Company, 66 Washington street.
American Express Company, Washington street and Pond avenue.
Chase Express Company, 66 Washington street.
Patrick J. Grennan, 10 Juniper street.
J. F. Hayes, 24 White place.
Thomas J. O'Neil, 109 Franklin street.
Roger T. Sullivan, 72 Harvard street.
J. F. Taylor, 5 Glenland road, Chestnut Hill.
D. F. McCarthy, 107 Boylston street.
F. G. Curry, 41 Brookline avenue.
Joseph P. Burke, 806 Heath street.
Patrick Farley, 124 Cypress street.

Licenses to Store, Keep and Use Gasolene.

Edward B. Alford, 240 Kent street.
Laurence B. Flint, 15 Kennard road.
Elizabeth K. Whittier, 62 Marion street.

Licenses to Store, Keep, Use and Sell Gasolene.

George E. Crosby, Beacon and Borland streets.
Reginald J. Cooper and John D. Delaney, private way off Hammond street.
John F. Fleming, 67-77 Washington street.
John Dunigan, 310-312 Tappan street.
Hugh W. McCracken, 8 Oak street.
James P. Mackey, 20 Kent street.
Stephen C. Plant, 5 Pearl street.
G. H. Proctor Supply Company, Pleasant street and Commonwealth avenue.
Regal Motor Company, 30-34 Washington street.

Billiard and Pool Tables.

Andrew F. Conway, 97 Washington street.	3 pool
Frank L. Scott and Peter McGarry.	4 pool

Auctioneers.

Cutler B. Downer,
Malcolm N. Jackson,
Robert F. Miller,
Frank Moseley,
Benjamin P. Sands,
Jacob W. Wilbur,
Edward D. Tucker,
George A. Rogers,
John Leonard,
Barton Leonard,
Otziro Katsuo,
Newell D. Atwood.

Drain Layers.

Philip S. Allen,
Simeon W. Brown, Jr.,
B. F. Carroll,
Dennis Driscoll,
James Driscoll & Son,
Timothy Driscoll,
John Healey,
Horace James,
Johnson Brothers,
Hennessy Brothers,
Thomas J. Kelley,
Bernard T. Malone,
James Maloney,
A. J. & G. H. McMurtry,
B. W. Neal,
Michael J. O'Hearn,
John A. Rooney,
Thomas B. Sheehan,
Timothy D. Sullivan,
Patrick Hickey,
Victor Swanson,
Joseph Imhof,
Michael J. McCue.

Sunday Licenses to Sell Ice Cream, Confectionery, etc.

Nellie B. Ross, 5 Washington street.
Mrs. Anna R. Adams, 1347 Beacon street.
Luigi Gardella, 115 Washington street.
Mrs. Elizabeth Shannon, 269 Pond avenue.
A. Vogel & Son, 29 Harvard street.
Peter Rozantes, 121 Washington street.

PHILIP S. PARKER,
HORACE JAMES,
JOHN A. CURTIN,
GEORGE S. BALDWIN,
EVERETT M. BOWKER, M. D.

Selectmen of Brookline.

COMPARATIVE STATEMENT OF RECEIPTS AND EXPENDITURES.

	1907-8.		1908-9.		1909.†		1910.	
BALANCE from previous year		$146,217 51		$131,101 25		$136,166 42		$203,962 43
Viz.:—General balance unappropriated,	$129 510 13		$9.940 71		$109.590 98		$64,911 71	
Balances of special appropriations,	16.707 38		121,160 54		26.575 44		139,050 72	
ANNUAL INCOME		1,396,836 44		1,671,432 71		1,489,732 97		1,699,137 42
Viz.:—Current tax levy	924,501 84		1,113,502 65		1,056.660 80		1,285.850 55	
Previous levies	73.723 21		118.271 03		41,362 93		51.399 98	
Corporation tax	232.017 77		249.921 43		214.058 93		153.542 94	
Street railway tax	23.822 90		23.187 68		25.448 43		27,320 03	
Elevated railway tax	4.911 09		4.803 14		4,895 77		5,146 97	
Bank tax	26,351 49		31,165 36		29.860 26		32,902 19	
Betterments					4.352 00		225 00	
Sewer assessments	7,260 14		9.567 11		11,190 65		20,927 57	
Water-rates—meter rentals	84.863 42		90.605 46		78,207 56		97.891 25	
Rents	5.575 36		4,699 39		3.114 71		3,188 00	
Licenses	2,984 68		3,118 25		3,090 87		3,245 62	
Court fines	863 15		1,596 89		1,027 05		868 60	
Library dues							1,117 84	
*Bath house fees	4.238 85		13.136 88		9.316 67		9.302 20	
Tuition fees	4,383 50		7,023 88		5,791 25		5.542 50	
Fees Town Clerk's office	361 79		401 62		374 79		366 62	
Fees Treasury							168 00	
Miscellaneous	967 25		451 94		980 30		131 56	
BORROWED		371,500 00				347,900 00		180,880 00
Viz.:— Parks and playgrounds	19,000 00						64,980 00	
Drain, Saw Mill, B. V.					57.000 00			
Water Purposes					95.000 00			
Public Library					115,900 00		115,900 00	
Streets and Bridges								
Separation Sewers & Drains					45,000 00			
Municipal Gymnasium	108.000 00							
Washington & Walnut sts.	58.500 00							
Hammond street widening	80.000 00							
Fire Station A	54.000 00							
Heat'g, Light'g & Power Pl.	28.000 00							
Harvard & Washington sts.	24,000 00							
Wash'n, Walnut & High sts.					35,000 00			
		$1,914,553 95		$1,802,533 96		$1,973.799 39		$2,083,979 85

* Beginning 1908-9 includes Gymnasium. † For 11 months.

TOTAL EXPENDITURES ..... From taxes and receipts.		$1,440,330 42	.....	$1,554,827 51	.....	$1,473,242 57	.....	$1,725,944 57
ANNUAL EXPENDITURES for Maintenance and Extensions, and Maturing Debt.	.....	$1,370,602 56		$1,490,941 69		$1,443,029 04		$1,651,063 16
Viz.:—For—								
A. **Maintenance of the Public Schools.**	$214,224 25	.....	$218,705 06	.....	$202,983 08		$228,911 63	.....
B. **Public Library** ..... Maintenance of Library.	20,498 71	.....	20,995 15	.....	18,597 36 52,614 32		23,499 99	.....
C. **Maintenance and Ordinary Extension of Water Works.** Maintenance of water works, extension of water works, salaries of superintendent, registrar, and water board.	48,498 71	.....	53,713 25	.....			58,538 06	.....
D. **Parks and Public Grounds.** Park maintenance, care of public grounds, cemeteries, planting trees.	17,936 00	.....	30,592 78	.....	32,347 17		41,824 94	.....
E. **Care and Lighting of Streets**.. Highways, sidewalks, watering streets, lighting streets.	179,480 05	.....	191,055 34	.....	186,273 45		223,854 76	.....
F. **Public Safety and Health**.... Including police, police and fire alarm telegraph, fire department, public health gymnasium and bath house, building department, weights and measures.	232,797 50	.....	266,677 85	.....	254,322 24		289,929 82	.....
G. **Care and Ordinary Extension of Sewers.** Sewers and surface water drains, care of sewers.	40,836 29	.....	25,751 10	.....	40,965 31		49,144 73	.....
H. **Support of the Poor and Relief of Soldiers.**	7,785 45	.....	7,608 05	.....	6,795 35		9,136 01	.....
I. **Taxes** ..... State, county, and metropolitan.	322,071 14	.....	359,204 31	.....	342,762 53		367,090 63	.....

Comparative Statement of Receipts and Expenditures,—*Continued.*

	1907-8.		1908-9.		1909.		1910.	
J. Debt Account ..... Maturing debt paid from taxes.	$149,861 00	.....	$177,861 00	.....	$170,361 00		$200,981 00	.....
K. Interest ..... Interest on funded debt and loans in anticipation of taxes, less interest received on balances and overdue payments.	52,948 72	.....	52,345 21	.....	50,955 14		61,543 79	.....
L. Expenses of Administration... Assessors', selectmen's, town clerk's, treasurer's, and engineering departments, auditing and accounting, maintenance of town hall, exterior repairs of town buildings, Decoration Day, Fourth of July, legal expenses, printing warrants and reports, and contingencies.	83,179 96	.....	86,432 59	.....	83,052 09		96,607 80	.....
EXCEPTIONAL EXPENDITURES paid from taxes and receipts	.....	$69,727 86	.....	$63,385 82	.....	$30,213 53	.....	$74,881 41
EXCEPTIONAL EXPENDITURES paid from money borrowed or brought forward from previous years.	.....	343,122 28	.....	112,040 03	.....	296,594 39	.....	267,515 10
CASH ON HAND at the close of year.	131,101 25	131,101 25	.....	136,166 42	.....	203,962 43	.....	90,520 18
Consisting of balances of special appropriations	121,160 54	.....	26,575 44	.....	139,050 72		52,387 62	.....
General balance unappropriated..	9,940 71	.....	109,590 98	.....	64,911 71		38,132 56	.....
		$1,914,553 95		$1,802,533 96		$1,973,799 39		$2,083,979 85

TOWN OF BROOKLINE.

List of Jurors for the Year 1911.

Name.	Residence.	Occupation.
Abbott, Lyman F.	35 Columbia st.	Provisions.
Aldrich, William C.	15 Linden st.	Carriage painter.
Allen, George H.	56 Walnut pl.	Insurance.
Allen, John S.	1 Auburn ct.	Journalist.
Alley, George R.	1061 Beacon st.	Brewer.
Amsden, Franklin D.	29 Summit av.	Real estate.
Amsden, Loriston K.	58 Atherton rd.	Salesman.
Anable, Frederick S.	240 Babcock st.	Treasurer.
Andrew, George C.	237 St. Paul st.	Salesman.
Andrew, David J.	55 Brook st.	Engineer.
Andrews, David A.	8 Webster pk.	Financial man.
Andrews, Julius	149 Winthrop rd.	Broker.
Appel, Daniel F.	107 Dean rd.	Insurance.
Askenasy, Henry W.	65 Brook st.	Salesman.
Aspinwall, Thomas	14 Hawthorn rd.	Civil engineer.
Atherton, Charles E.	3 Washburn pl.	Furnishings.
Atkins, Ora A.	185 Davis av.	Manufacturer.
Bacon, A. Barry	50 Kenwood st.	Salesman.
Badger, George F.	25 Bowker st.	Salesman.
Baker, Horace R.	62 Clinton rd.	Clerk.
Baldwin, George P.	116 Winthrop rd.	Decorator.
Ballou, Hosea Starr	139 Winthrop rd.	Banker.
Barnet, Lucius J.	30 Webster st.	Leather.
Barrows, Malcolm D.	1868 Beacon st.	Teacher.
Barrus, George H.	180 Winchester st.	Engineer.
Bartlett, Albert M.	1595 Beacon st.	Manager.
Barton, William A.	487 Washington st.	Manufacturer.
Bassett, Joseph P.	1253 Beacon st.	Retired.
Batchelder, John L.	80 Seaver st.	Coal.
Batchelder, John P. C.	1382 Beacon st.	Banker.
Beal, Henry F.	2 Cypress Apartments	Salesman.
Bearse, Horace L.	Hedge rd.	Lumber.
Beck, Albert H.	143 Buckminster rd.	Banker.
Belcher, Charles E.	8 Kilsyth rd.	Publisher.
Belden, F. Eugene	19 Abbotsford rd.	Broker.
Bennett, Harry	49 Kent st.	Head waiter.
Bennett, Henry D.	305 Walnut st.	Real estate.
Blair, Frank W.	Richmond ct., Beacon st.	Editor.
Blanchard, Charles A.	79 Beals st.	Superintendent.
Blanchard, Samuel F.	23 Harris st.	Provisions.

Name.	Residence.	Occupation.
Blewett, Walter S.	250 Winchester st.	Clerk.
Bliss, Willard C.	60 Gorham av.	Salesman.
Blossom, William L.	122 Davis av.	Insurance inspector.
Bonney, George M.	195 Babcock st.	Women's suits.
Borden, William N.	18 Thorndike st.	Salesman.
Bowen, William H.	68 Boylston st.	Blacksmith.
Bradlee, Preston E.	4 Auburn ct.	Salesman.
Bradlee, Stanwood G.	4 Auburn ct.	Broker.
Brown, Hobart W.	19 Regent circle	Salesman.
Brown, Wilbur C.	25 Coolidge st.	Custom house.
Brownell, Walter K.	210 Winthrop rd.	Teacher.
Bryant, Henry F.	61 Clark rd.	Civil engineering.
Bryning, Percy L.	1834 Beacon st.	Mfgs. agent.
Buerkel, George C.	43 Upland rd.	Electrician.
Bugbee, George A.	31 Allerton st.	Retired.
Bulfinch, Ray W.	526 Harvard st.	Clerk.
Bullion, Earl L.	57 Bartlett crescent	Mining engineer.
Burger, Paul A.	112 Thorndike st.	Salesman.
Burnham, Chas, H., Jr.	1060 Beacon st.	Stock broker.
Burns, John, Jr.	1788 Beacon st.	Fish.
Burr, Sydney A.	147 Coolidge st.	Produce.
Burt, John Francis	3 Englewood av.	Retired.
Butler, Charles R.	40 Harrison st.	Salesman.
Cain, Leslie M.	83 St. Paul st.	Machinery.
Call, William M.	115 Walnut st.	Cashier.
Canterbury, Geo. W.	12 Strathmore rd.	Salesman.
Carleton, Fred'k G.	1008 Beacon st.	Clerk.
Carnes, Robert D.	11 Vernon st.	Salesman.
Carpenter, Edwin L.	Hotel Beaconsfield	Mining.
Chapman, Charles J.	174 Winchester st.	Clerk.
Charter, Charles H.	60 Greenough st.	Accountant.
Chipman, Wm. H.	15 Carlton st.	Insurance broker.
Choate, Fred E.	1891 Beacon st.	Treasurer.
Clapp, George G.	1661 Beacon st.	Real estate.
Clarke, William A.	53 Brook st.	Buyer.
Cobb, Arthur M.	2 Middlesex cir.	Hardware.
Cobb, Clarence M.	9 Francis st.	Salesman.
Cobb, Francis S.	1 Auburn ct.	Merchant.
Coburn, J. Albert	110 Franklin st.	Chauffeur.
Collerd, George R.	1253 Beacon st.	Salesman.
Collier, Edward F.	335 Boylston st.	Compositor.
Collier, Robert D.	164 Kent st.	Salesman.
Comerford, James J.	83 Stearns rd.	Draughtsman.
Comstock, Daniel F.	1471 Beacon st.	Teacher.
Conant, William A.	82 Sewall av.	Rubber clothing.
Conner, Harrison W.	87 Francis st.	Insurance.

Name.	Residence.	Occupation.
Cook, Thomas F.	32 Kent st.	Clerk.
Copeland, Henry P.	6 Franklin st.	Conductor.
Crafts, William B.	81 Toxteth st.	Manager.
Craig, James	199 Aspinwall av.	Chemist.
Craven, William F.	Goddard av.	Clerk.
Cross, Robert M.	7 Washburn ter.	Salesman.
Cudworth, Luther P.	8 Strathmore rd.	Purchasing agent.
Cummings, Henry	1901 Beacon st.	Builder.
Cunningham, Spurg'n H.	9 Strathmore rd.	Salesman.
Curran, John A.	1378 Beacon st.	Insurance agent.
Cutter, Harold F.	16 Emerson st.	Clerk.
Dana, Francis B.	131 Carlton st.	Hardware.
Dana, Gorham	17 Edge Hill rd.	Insurance.
Dana, James	41 Allerton st.	Cashier.
Davis, Edward T.	1402 Beacon st.	Salesman.
Davis, L. Shannon	45 Clinton rd.	Real estate.
Dawson, Fred J.	133 Boylston st.	Clerk.
Dean, Floyd B.	82 Lancaster ter.	Teacher.
Dennis, Arthur E.	19 Kenwood st.	Coal.
Dexter, George B.	5 Maple st.	Paints, oils.
Dexter, Jonathan L.	390 Harvard st.	Produce.
Dizer, Malcolm C.	55 Vernon st.	Salesman.
Dodds, Alexander	1064 Beacon st.	Editor and manager.
Doran, Enoch E.	62 Harvard st.	Gardener.
Douglas, David S.	North av.	Coachman.
Douglass, Roswell L.	164 Harvard st.	Advertising.
Dowling, Jewell A.	1481 Beacon st.	Real estate.
Drew, Alden G.	30 Brook st.	Electrician.
Duncan, Albert G.	169 Freeman st.	Manufacturer.
Dunn, Elmer M.	60 Babcock st.	R. R. passenger agent.
Dyer, Charles H.	37 Winchester st.	Provisions.
Edgar, Clayton B.	87 Brook st.	Clerk.
Edwards, Charles R.	9 Auburn pl.	Clerk.
Elliott, Thomas H.	41 Brington rd.	Wool.
Ellis, John H.	69 Monmouth st.	Clerk.
Emerson, William J.	16 Addington rd.	Merchant.
English, Chauncey F.	1 Clinton path	Manager.
English, Walter C.	207 Buckminster rd.	Advertising agent.
Erhard, Henry A.	240 Walnut st.	Bond salesman.
Eynon, John S.	40 Auburn st.	Insurance.
Farley, Eliot	11 Milton rd.	Bond salesman.
Farmer, Walter B.	75 Sewall av.	President.
Farnsworth, Sewall B.	44 Clark rd.	Merchant.

Name.	Residence.	Occupation.
Farrar, Frederick A.	73 Windsor rd.	Banker.
Fay, Frank M.	1 Flora st.	Salesman.
Ferguson, Thomas B.	1850 Beacon st.	Real estate.
Fidler, Henry T.	1888 Beacon st.	Insurance
Fineld, Guy F.	29 Linden pl.	Bookkeeper.
Fish, Harry E.	70 Perry st.	Clerk.
Fish, Henry H.	16 Beals st.	Mining.
Fisher, Charles H.	22 University rd.	Lumber.
Fisk, Arthur E.	108 Westbourne ter.	Salesman.
Fletcher, Herbert H.	5 Winchester st.	Managing editor.
Fogerty, Forrest L.	12 Stetson st.	Salesman.
Forbes, Zephaniah R.	61 Brook st.	Water registrar.
Foss, William E.	3 Englewood av.	Civil engineer.
Foster, J. Winthrop	56 Harvard av.	Broker.
Foy, Bernard J.	6 Newton st.	Chauffeur.
Foye, E. Elmer	1080 Beacon st.	Banking.
French, Leland S.	38 Linden st.	Clerk.
Friend, Harry L.	9 Harrison st.	Agent.
Fuller, Richard F.	15 Beals st.	Salesman.
Funk, George Charles	31 Station.	Architect.
Gale, John A.	226 Babcock st.	Banker.
Gammon, Irving P.	92 Columbia st.	Pharmacist.
Gardner, E. Earle	101 Harvard st.	Drug clerk.
Gardiner, John H.	219 Harvard st.	Manager.
Gibson, Frank L.	151 Buckminster rd.	Superintendent.
Gifford, O. Philip, Jr.	44 Marion st.	Electrician.
Gilman, Francis D.	53 Addington rd.	Clerk.
Glass, James A.	15 Beals st.	Manager.
Gleason, Harry E.	1353 Beacon st.	Provisions.
Goodwin, Fred M.	148 Walnut st.	Superintendent.
Goodwin, Lowell	107 Westbourne ter.	Clerk.
Graham, John M.	1077 Beacon st.	Manager.
Graves, Thomas V.	22 Linden place	Salesman.
Greenough, Henry V.	23 Monmouth court	Clerk.
Griffith, J. Eveleth	5 Park st.	Printer.
Hadcock, Edward W.	195 Davis av.	Hydrographic engineer.
Hald, Charles S.	78 Perry st.	Painter.
Hall, Francis T.	22 Linden pl.	Teacher.
Hallam, Ralph M.	16 Williams st.	Salesman.
Hamilton, Martin	25 White pl.	Salesman.
Hanscom, Albert	4 Marion ter.	Clerk.
Hanley, Herman B.	22 Center st.	Manufacturer.
Harrington, Denis T.	42 Oakland rd.	Plumber.
Harrington, John J.	6 Cameron st.	Letter carrier.

NAME.	RESIDENCE.	OCCUPATION.
Hauthaway, Clarence L.	1702 Beacon st.	Chemist.
Heath, Edwin L.	1788 Beacon st.	Secretary.
Heath, Harold W.	1788 Beacon st.	Clerk.
Henderson, Franklin C.	1501 Beacon st.	Sales manager.
Henderson, Joseph B.	19 Waverly st.	Cotton waste.
Higgins, John A.	638 Washington st.	Dry goods.
Hillman, Frank H.	1213 Beacon st.	Salesman.
Hollis, James E.	Richmond ct., Beacon st.	Leather salesman.
Holmes, Edwin B.	33 Winthrop rd.	Boots and shoes.
Holmes, V. Frank	29 Bartlett crescent	Mechanical engineer.
Howard, Charles B.	216 Chestnut Hill av.	Agent.
Howard, John W.	465 Washington st.	Civil engineer.
Howatt, Irving R.	84 Westbourne terrace	Druggist.
Howe, Dudley R.	138 Mountfort st.	Cotton broker.
Howe, William S.	1862 Beacon st.	Advertising manager.
Hull, George N.	58 Irving st.	Real estate.
Humphries, Alexander B.	209 Washington st.	Painter.
Hunter, Arthur E.	33 Kent st.	Draftsman.
Hunter, Alfred E.	83 Harvard st.	Paint salesman.
Ingraham, Fred F.	11 Verndale st.	Sales agent.
Jackson, Robert F.	20 Littell rd.	Architect.
Jaggar, Thomas A., Jr.	Wolcott rd.	Professor.
Janvier, William N.	1018 Beacon st.	Wholesale druggist.
Jenkins, J. Arthur	1809 Beacon st.	Broker.
Jenney, Bernard, Jr.	132 Carlton st.	Merchant.
Jones, Albert	102 Washington st.	Clerk.
Jones, James H.	16 Elm st.	Hardware.
Jones, Joseph G.	174 Harvard st.	Broker.
Johnson, Frank E.	1390 Beacon st.	Clerk.
Johnson, John H.	8 Verndale st.	Manager.
Johnson, Stephen F.	91 Francis st.	Retired.
Jones, Henry N.	32 Linden st.	Bacteriologist.
Jones, I. Howland	Richmond ct., Beacon st.	Architect.
Jones, Theodore	61 Sumner rd.	Merchant.
Keane, John	333 Boylston st.	Clerk.
Keech, Willard E.	28 John st.	Salesman.
Keening, Joseph H.	265 Pond av.	Bricklayer.
Keiser, Peter	183 Aspinwall av.	Retired.
Kellogg, Charles C.	51 Addington rd.	General secretary.
Kellogg, Charles F.	1671 Beacon st.	Accountant.
Kellogg, Harold Field	1671 Beacon st.	Architect.

Name.	Residence.	Occupation.
Kendall, Henry P.	20 Dudley st.	Retired.
Kettell, George A.	1057 Beacon st.	Real estate.
Keyes, Herbert W.	15 Williams st.	Manager.
Kilduff, Charles E.	662 Washington st.	Real estate.
Kimball, Edward B.	7 Cypress apartments.	Merchant.
Kimball, William F.	19 Bowker st.	Electrical engineer.
King, Charles G.	15 Strathmore rd.	Clerk.
Knowles, Lester U.	7 Harvard sq.	Clerk.
Koch, John	51 Oakland rd.	Screen manufacturer.
Kyle, Warren Atherton	93 Perry st.	Auditor.
Leatherbee, George H.	43 Garrison rd.	Lumber.
Lee, John C.	207 Mountfort st.	Bond salesman.
Lewis, Samuel W.	32 Harvard av.	Broker.
Litchfield, Everett S.	86 Powell st.	Newspaper proprietor.
Loring, Thacher	92 High st.	President.
Macomber, Wm. H. M.	3 Netherlands rd.	
Magoun, Herbert	9 Summit av.	Retired.
Manahan, Ernest	108 Winthrop rd.	Dry goods.
Manning, Joseph A.	41 Clark rd.	Merchant.
Manson, Daniel E.	384 Clinton rd.	Manager.
Maxwell, Frank R., Jr.	5 Hawes st.	Shoe manufacturer.
McCormick, J. L., Jr.	77 Brington rd.	Salesman.
Merrill, Frank A.	123 Dean rd.	Banker.
Merrill, Luther M.	62 Green st.	Real estate.
Miller, Robert F.	1805 Beacon st.	Real estate.
Moore, Emery B.	262 Kent st.	Insurance.
Morgan, Henry T.	29 Winchester st.	Insurance.
Morse, Edward W., Jr.	4 Park st.	Clerk.
Murrow, Marvin H.	122 Davis av.	Bond salesman.
Myers, Evelyn F.	119 Stedman st.	Wholesale shoes.
Nash, Edward R.	Hyslop rd.	Merchant.
Nowell, Grant William	60 Harrison st.	Agent.
O'Brien, Thomas F.	11 Harvard st.	Salesman.
O'Brien, J. Eugene	1 Prospect pl.	Conductor.
O'Brion, Thomas L.	9 Regent circle	Insurance.
Paine, Isaac	36 Waverly st.	Plumber.
Palmer, Frederick E.	Newton st.	Florist.
Parker, Andrew L.	12 Kilsyth rd.	Broker.
Parker, Walter A.	184 Winchester st.	Manufacturer.
Parsons, Chas. C.	124 Winthrop rd.	Wool.
Parsons, William E.	92 Marion st.	Wool.

Name.	Residence.	Occupation.
Partridge, Ernest	1533 Beacon st.	Superintendent.
Paul, Gilbert W.	5 Park vale	Flour business.
Payson, Charles C.	14 Allerton st.	Cotton broker.
Pearson, Horace B.	36 Monmouth st.	Insurance.
Phelan, George E.	144 Essex st.	Clerk.
Pickert, Leo W.	28 Winslow rd.	Chemist.
Pitman, Benjamin F.	121 Carlton st.	Dry goods.
Pope, Ralph Linder	48 Babcock st.	Leather.
Punchard, Charles P., Jr.	14 Keiffer st.	Draughtsman.
Richardson, Henry H.	Cottage st.	Real estate.
Richmond, Miles S.	67 Clinton rd.	Merchant.
Robart, Henry W.	26 Linden pl.	Upholsterer.
Rothwell, William H.	69 Longwood av.	Merchant.
Rowe, Henry P.	115 Walnut st.	Printer.
Ryder, Charles C.	11 Vernon st.	Bookkeeper.
Sanford, Robert W.	375 Harvard st.	Salesman.
Sargent, Charles S., Jr.	Warren st.	Clerk.
Schlemm, Robert P.	12 Strathmore rd.	Dry goods.
Sears, Edward H.	7 Harvard av.	Clerk.
Sharp, Edward, Jr.	12 Fairbanks	Salesman.
Sherman, John Carleton	1734 Beacon st.	Editor.
Singleton, Frederick A.	123 Harvard st.	Clerk.
Smith, Charles F.	1718 Beacon st.	Banker.
Smith, Edgar H., Jr.	2 Auburn ct.	Sales agent.
Smith, Horace E.	12 Thayer pl.	Provisions.
Somes, George H.	65 Francis st.	Wholesale groceries.
Stetson, John A.	1253 Beacon st.	Coal.
Stevenson, Herbert J. D.	22 Perry st.	Cloth examiner.
Stickney, William H.	47 Salisbury rd.	Bank cashier.
Stone, Malcolm B.	80 Monmouth st.	Manufacturer.
Stratton, Milton G.	9 Centre st.	Electrical engineer.
Swan, William W.	27 Irving st.	Telephone.
Swett, Charles W.	1362 Beacon st.	Treasurer.
Taber, Arthur H.	10 Circuit rd.	Real estate.
Taintor, Addison R.	31 Verndale st.	Salesman.
Taussig, Felix	184 Naples rd.	Merchant.
Taylor, Thomas I.	294 Walnut st.	Merchant.
Tetlow, John	139 Davis av.	Teacher.
Thompson, Thomas F.	209 Washington st.	Painter.
Tuckerman, J. Willard	60 Waverly st.	Real estate.
Tuckerman, Newcome	64 Cypress st.	Real estate.
Tufts, Eugene L., Jr.	9 Strathmore rd.	Salesman.

Name.	Residence.	Occupation.
Von Arnim, Alfred K.	49 Monmouth st.	Retired.
Vose, George A.	36 Evans rd.	Clerk.
Walker, Arthur L.	13 Cypress st.	Retired.
Wallace, Joseph E.	30 Davis av.	Produce.
Walter, Frank	89 Winthrop rd.	Coal.
Waterbury, Frank S.	88 Thorndike st.	Gas fixtures.
Way, Charles G.	73 Longwood av.	Real estate.
Wead, Frederick W.	220 Aspinwall av.	Student.
Webster, Hanson H.	1647 Beacon st.	Clerk.
Wells, Edmund D.	46 Waverly st.	Cotton manufacturer.
Weston, Horace G.	14 Bowker st.	Foreman carpenter.
Wilder, Warren P.	1353 Beacon st.	Cigar dealer.
Wilkinson, William H.	219 Fisher av.	Hardware.
Williams, Stephen H.	369 Tappan st.	Trustee.
Willis, Arthur	58 Salisbury rd.	Real estate.
Wilson, Hayward	7 Spooner rd.	Broker.
Wing, Joseph	59 Monmouth st.	Wool.
Winsor, Alfred, Jr.	204 Walnut st.	Banker.
Woodard, Herbert S.	12a Linden st.	Provisions.
Wrightington, Stewart	342 Clark rd.	Clerk.
Wyzanski, Charles E.	27 Centre st.	Real estate.
Yeager, Frederick L.	1079 Beacon st.	Broker.
Young, William H.	19 John st.	Real estate.

TOWN OF BROOKLINE POLICE DEPARTMENT

ANNUAL REPORT

OF THE

CHIEF OF POLICE

OF

BROOKLINE

MASSACHUSETTS

FOR THE YEAR ENDING DECEMBER 31

1910

BOSTON
PRESS OF E. L. GRIMES CO., 122 PEARL STREET
1911

In Memoriam

CAPTAIN ALBERT S. PAIGE

BORN APRIL 16, 1846—DIED MAY 18, 1910.

APPOINTED ON THE POLICE FORCE
MAY 9, 1876.

RETIRED ON PENSION MAY 9, 1910.

Was he your friend? Then well you know
His friendship was unfeignedly true;
And no reservation mocked the relation.

REPORT

January 1, 1911.

To the Honorable Board of Selectmen:—

Gentlemen,—I have the honor to submit herewith my twelfth annual report as Chief of Police for the twelve months ending December 31, 1910.

Department Organization.

Chief	1
Lieutenants	3
Sergeants	4
Patrolmen	55
Reserve patrolmen	5
Stenographer	1
Janitor	1
Janitress	1

Roster.

Rank.	Name.	Date of Appointment.
Chief	Alonzo W. Corey	Oct. 1, 1879
Captain	Albert S. Paiges	May 9, 1876
Lieutenant	B. Frank Bartlett	April 3, 1882
Lieutenant	Joseph J. O'Connell	April 30, 1879
Lieutenant	George E. Stitt*	May 9, 1887
Sergeant	Edward J. Mealy	Jan. 2, 1883
Sergeant	James Gleason	April 3, 1882
Sergeant	Andrew Creelman	Dec. 15, 1886
Sergeant	H. Allen Rutherford*	Sept. 25, 1893
Patrolman	Alden A. Manley†	Nov. 29, 1880
Patrolman	Henry J. Graham	April 3, 1882
Patrolman	George W. Piper	May 9, 1887
Patrolman	Michael E. O'Day	May 9, 1887
Patrolman	Emery E. Allen	Jan. 2, 1888
Patrolman	Fred C. Gordon	June 7, 1888
Patrolman	John J. Sullivan	Sept. 1, 1890
Patrolman	Patrick A. Kelleher	May 13, 1891
Patrolman	Charles C. Watterson	May 13, 1891
Patrolman	James J. Phillips	May 16, 1892
Patrolman	Stephen D. Halloran	May 16, 1892
Patrolman	Wilbur F. Merritt	Feb. 8, 1893
Patrolman	James J. Powers	May 1, 1893
Patrolman	John Johnson	May 1, 1893
Patrolman	John Carmody	May 1, 1893
Patrolman	Michael C. Lynch	May 15, 1895
Patrolman	William Dugan	June 18, 1895
Patrolman	John T. Connor	Dec. 23, 1895

* Assigned for duty in Detective Bureau.

† Detailed at Police Station as House Watchman, from 9 p.m. to 7 a.m.

§ Retired on Pension, May 9, 1910. Died May 18, 1910.

Roster.—Continued.

Rank.	Name.	Date of Appointment.
Patrolman	James McDonald	June 15, 1896
Patrolman	Thomas J. Craig	June 15, 1896
Patrolman	Joseph J. Carroll	June 15, 1896
Patrolman	Michael F. Manley	June 15, 1896
Patrolman	James Comerford	March 8, 1897
Patrolman	James P. Mead	May 17, 1897
Patrolman	Michael F. Fleming	May 17, 1897
Patrolman	John A. Moloney	Oct. 23, 1899
Patrolman	John A. Minahan	Dec. 26, 1899
Patrolman	Henry M. Fogerty	Jan. 26, 1900
Patrolman	William Dalzell	May 7, 1900
Patrolman	Charles B. M. Knowles	May 7, 1900
Patrolman	Robert J. Evans	May 16, 1901
Patrolman	Thomas A. McDonald	May 16, 1901
Patrolman	Frederick C. Munsil	Sept. 30, 1901
Patrolman	Henry F. Pinner	April 21, 1902
Patrolman	James H. Tolman	April 21, 1902
Patrolman	Thomas A. Mahon	July 7, 1902
Patrolman	Peter F. Kelleher	May 6, 1903
Patrolman	Melvin H. Wharton	Feb. 1, 1904
Patrolman	Matthew Moreland	May 1, 1904
Patrolman	Alexander B. Johnston	May 23, 1904
Patrolman	Michael J. Cunniff	April 24, 1905
Patrolman	David Minnis	May 8, 1905
Patrolman	Patrick J. Brogan	Nov. 7, 1905
Patrolman	William J. Smith	April 23, 1906
Patrolman	Thomas J. Hill	Aug. 27, 1906
Patrolman	George A. Kelter*	Oct. 8, 1906
Patrolman	Edward C. D. Munsil	Feb. 20, 1907
Patrolman	James A. Lacey	May 13, 1907
Patrolman	Patrick J. Rutledge	May 13, 1907
Patrolman	William Harris	June 24, 1907
Patrolman	Cornelius F. Larkin	Oct. 14, 1907
Patrolman	James J. Donovan	Feb. 1, 1909
Patrolman	John G. Thompson	April 20, 1909
Patrolman	John F. Donovan	April 20, 1909
Patrolman	Walter F. Johnson	May 10, 1909

Reserve Patrolmen.

	Appointed.
Allen Wilson	May 23, 1910
Chester C. Chapman	May 23, 1910
Thomas P. Carroll	June 6, 1910
William P. McCracken	June 6, 1910
Joseph J. O'Connell, Jr.	June 13, 1910

* Resigned December 27, 1910.

Special Police Officers Without Pay.

George M. Apt.....	Linden street, Linden place, Perry street and vicinity.
Thomas Fay, Patrick Moran, Edwin Matthews	For Country Club and vicinity.
Duncan C. Chisholm...	For premises of Mrs. Mary Schlesinger, Warren street, and vicinity.
Marius C. Cooley.....	For Manual Training School and vicinity.
Charles Davis	For premises George H. Worthley, St. Paul street, and vicinity.
Willis W. Estey	For Almshouse and vicinity.
Thomas Fahey	For Gardner road and vicinity.
Duncan Finlayson and Stedman Watson	For premises Larz Anderson, Avon street, and vicinity.
Myron D. Fisher.....	For Walnut Hills Cemetery.
Dennis Flaherity	For Chestnut Hill Golf Club and vicinity.
Fayette F. Forbes	For Water Department grounds and vicinity.
James C. Gibson	For Warren Farm Golf Club and vicinity.
Peter L. Gill.....	For premises Quincy A. Shaw, Jr., Chestnut street, and vicinity.
Willard Y. Gross and William Sparks	For Town Hall.
Thomas Hennessy	For Brookline Riverdale Land Company and vicinity.
Osborn Howes	For Woodland road and vicinity.
Patrick Kirane and Rowan McCarn	For premises Sherman L. Whipple, Warren street, and vicinity.
Daniel G. Lacy.....	To guard roadside trees.
Michael Lynch	For estate William I. Bowditch, Tappan street, and vicinity.
Patrick Lynch, John McNichol, and John O'Donnell	For premises Moses Williams, Warren street and vicinity.
David H. McCarthy ...	For Boston Water Department grounds and works.
Frederick H. Martens..	For premises Ernest B. Dane, Heath street.
William Moran and James Young	For Longwood district.
Arthur Morrell	For Weld Farm, South street, and vicinity.
John Mulloy	For Hotel Beaconsfield and vicinity.

John Nyhen	For Winthrop and Parsons Schools and Brookline Avenue Playground.
Patrick O'Donnell	For premises Charles H. Stearns, Harvard street, and vicinity.
Ellis J. Oliver	For Harris and Vernon streets and vicinity.
Mears Orcutt, Charles H. Robie and John J. Doherity	For Public Library.
Frederick E. Palmer...	For Suburban Club property, Newton street, and vicinity.
George S. Rich and James Tierney	For Gymnasium, Bath House, and vicinity.
Robert A. Smiley	As Deputy Sealer of Weights and Measures.
Walter L. Smith	For premises Charles S. Sargent and vicinity.
James Stuart	For estate George N. Talbot.
Peter F. Timmoney ...	For Lyceum Hall and vicinity.
Willard E. Ward	As Sealer of Weights and Measures.
William B. Webber	For High Service Pumping Station and vicinity.
Kennard Winsor	For 204 Walnut street and vicinity.
Charles Wright and Charles E. Phenix ...	For Brandon Hall, Beacon street and vicinity.
Thomas H. Casey.....	For Reservoir and vicinity.
Cornelius Mahoney	For Emerson Garden and vicinity.
Thomas Pollitt, Jr.....	For Beacon Hall and vicinity.

Owen Carey,	Thomas F. Costello,	Walter R. Carroll,
Frank H. Flanders,	Harry Woodbury,	Martin J. Corcoran.
Charles G. Johnson,	Richard Kelleher,	

Arrests.

Total number of arrests			736
Males	696	Juveniles	135
Females	40	Residents	448
Married	289	Non-residents	288
Single	447		
Residents arrested for drunkenness			186
Non-residents arrested for drunkenness			106

Causes of Arrest.

Crimes against the person:—

Assault	1
Assault and battery	50

Assault, with intent to rob	2	
Assault, with intent to murder	1	
Manslaughter	1	
Rape	1	
Rape, attempt	1	
	—	57

Crimes against property:—

Arson	6	
Breaking, entering and larceny	8	
Breaking, entering with intent to commit larceny	4	
Embezzlement	1	
Evading car fare	12	
Larceny	86	
Larceny, attempt	1	
Larceny from person, attempt	3	
Larceny by false pretence	1	
Larceny, suspicion of	2	
Malicious mischief	1	
Receiving stolen property	2	
Selling leased property	1	
Trespass	19	
	——	147

Crimes against public order:—

Abandonment of minor children	1
Abandonment of wife	1
Adultery	2
Aiding a prisoner to escape	1
Automobile laws, violating	34
Bastardy	5
Beating a carpet near a dwelling	1
Causing a disturbance in a railway car	1
Contempt of court	1
Cruelty to animals	7
Dipsomania	2
Discharging a fire-arm near a public way	1
Disorderly conduct	5
Disturbing a public school	2
Disturbing the peace	8
Drunkenness, first arrest for	262
Drunkenness second arrest for	23
Drunkenness, third arrest for	7
Escaped prisoners	5
Fast driving	3
Fraudulently hiring a horse	1
Gaming on the Lord's Day	9

Gaming on the Lord's Day, present at	9	
Indecent exposure	1	
Indecent language, using	1	
Insane	4	
Insulting language, using	2	
Keeping a barking dog	1	
Keeping a child unlawfully from school	1	
Keeping an unlicensed dog	5	
Lewdness	1	
Liquor law, violating	1	
Liquor nuisance, keeping	1	
Loitering	2	
Making a bon-fire	3	
Non-support of family	16	
Parole, violating terms of	1	
Peddling without a license	7	
Peddling without a permit	2	
Playing ball in a public way	2	
Probation, violating terms of	18	
Profanity	6	
Refusing to stop a horse when requested by an officer	1	
Runaway boys	5	
Stubbornness	1	
Suspicious acting persons	18	
Throwing missiles in a public way	9	
Traffic rules, violating	5	
Truancy	2	
Unlawfully keeping a Public Library book	1	
Vagrancy	10	
Walking on railroad tracks	9	
Wayward children	5	
		532

Recapitulation.

Crimes against the person	57	
Crimes against property	147	
Crimes against public order, etc.	532	
		736

Miscellaneous Work.

Accident reported and assistance rendered	61
Complaints investigated	336
Dead animals reported to Superintendent of Streets	22
Defects in streets and sidewalks reported	289
Disabled horses reported and ordered from work	4
Disturbances quelled	41
Dogs killed	8
Dogs reported lost (recovered by police 51)	212
Fires extinguished without alarm	6

Gas leaks reported	20
Lost children found and cared for	14
Lights found burning in vacant houses	46
Messages delivered	88
Nuisances reported	12
Obstructions and dangerous places reported and lanterns furnished at night	174
Officers off duty reporting at fires	292
Officers detailed for public service (1711 hours extra duty)	505
Officers detailed by request of citizens	284
Public notices and documents distributed	76,400
Residences found open and secured or owners notified	305
Residences temporarily unoccupied and special attention requested	566
Runaway horses caught	5
Sick persons assisted	29
Stores and offices found unfastened and secured	196
Shops and tool-houses found unfastened	200
Stray animals cared for — dogs	83
Stray animals cared for — horses	7
Stray animals cared for — cows	5
Street excavations reported	989
Street lamps reported defective	1426
Suicides reported	1
Water leaks reported	45
Wires burning trees, number of reports of	38
Wires broken, telephone and electric, number of reports of	22

Detective Bureau.

Captain Albert S. Paige, long at the head of this bureau, was retired on pension from May 9, 1910, and Sergeant George E. Stitt was promoted to the rank of Lieutenant and placed in charge with Sergeant H. Allen Rutherford as assistant.

Miscellaneous.

Stolen property recovered	$1,322.00
Property stolen out of town and recovered in Brookline	$1,419.00
Number of criminal cases investigated	274
Number of suspicious-acting persons examined and released	34
Number of insane persons committed	5

Respectfully,

GEORGE E. STITT,
Lieutenant, Detective Bureau.

Police Signal System (Gamewell).

The system has forty-six boxes or stations located as follows:—

Circuit No. 1.

121 Tappan street, opposite Gardner road.
122 Warren street, corner Cottage street.
123 Warren street, corner Clyde street.
124 Clyde street, near Newton street.
125 Boylston street, corner Heath street.
131 Boylston street, corner Hammond street.
132 Boylston street, corner Warren street.
133 Buckminster road, opposite Holland road.
134 Goddard avenue, opposite Rockwood street.
141 Norfolk road, corner Middlesex road.
143 Grove street, corner South street.

Circuit No. 2.

21 Windsor road, near Kilsyth road.
22 Colbourne crescent, opposite Addington road.
23 Washington street, opposite Fairbanks street.
24 Washington street, near Brighton line.
25 Winthrop road, near Gardner road.
212 Beacon street, opposite Dean road.
213 Chestnut Hill avenue, corner Fisher avenue.
214 Beacon street, opposite Marion street.
215 Washington street, opposite Park street.
221 Washington street, corner Beacon street.
223 York terrace, near Summit avenue.

Circuit No. 3.

31 Naples road, corner Abbottsford road.
32 St. Paul street, corner Freeman street.
33 St. Paul street, corner Sewall avenue.
34 Aspinwall avenue, corner Toxteth street.
35 Harvard street, corner Beacon street.
36 Harvard street, corner Fuller street.
37 Harvard street, opposite Babcock street.
312 Harvard street, near Brighton line.
313 Beacon street, opposite Kent street.
314 Essex street, corner Mountfort street.
321 Monmouth street, corner Carlton street.
322 Kent street, corner Longwood avenue.
323 School street, corner Harvard street.
331 Thorndike street, near Winchester street.
332 Babcock street, opposite Winslow road.
341 Harvard street, corner Marion street.

Circuit No. 4.

12 Cypress street, corner Franklin street.
13 Washington street, corner Walter avenue.
14 High street, corner Boylston street.
15 High street, corner Cumberland avenue.
16 Cypress street, corner Davis avenue.
17 Cypress street, corner Walnut street.
18 Walnut street, near Walnut path.
342 Aspinwall avenue, near Netherlands road.

Number of duty and telephone calls	244,904
Number of wagon calls for arrests	245
Number of miles run by patrol wagon	536
Number of ambulance calls	106
Number of miles run by ambulance	1,117

Crime.

During the year eight houses, temporarily unoccupied, were burglarized and several apartments entered, also one store; the amount of property stolen was small in the aggregate.

Several persons, one of them a woman, implicated in the above mentioned thefts have been arrested and are now undergoing sentence.

With the above exceptions, general good order has prevailed in the town during the years.

Miscellaneous.

The discipline of the force has in the main been good; one patrolman resigned and I have dealt with a few patrolmen for violating the rules.

The automobile ambulance has fulfilled all expectations and has lessened the time in conveying sick and disabled persons to hospitals more than one-half; in one day between the hours of one and five o'clock, P. M., it responded to five calls, four of which were to Boston.

The runabout automobile has been in almost constant use, and has been run about eleven thousand miles; its utility has been demonstrated in many ways.

Respectfully,

ALONZO W. COREY,

Chief of Police.

TOWN OF BROOKLINE FIRE DEPARTMENT

ANNUAL REPORT

OF THE

FIRE COMMISSIONER

OF

BROOKLINE

MASSACHUSETTS

FOR THE YEAR ENDING DECEMBER 31

1910

BOSTON
PRESS OF E. L. GRIMES CO., 122 PEARL STREET
1911

REPORT

January 12, 1911.

To the Honorable Board of Selectmen:—

Gentlemen,—I herewith respectfully submit the annual report of the Fire Department.

The greatest number of alarms of fire have occurred during the year than any records of the Department show. The loss has been quite small in proportion to so many fires, only exceeding last year's loss by $2,228.64.

The apparatus is in good condition, Ladder 1 having been replaced with a new Truck, which is up to date in all respects, and undoubtedly will be a decided success.

The Automobile apparatus has strengthened the Department materially. Combination A has responded to 104 alarms of fire, and failed once to reach the fire, the cause of which was some defective bolts which connected the shaft and clutch together, which placed the machine out of commission for a short period until new bolts were procured. It has never failed to start when the alarm was sounded.

This machine has been operated 919 miles at the following expense:

Gasoline	$20 16
Tire repairs	39 07
Oil and grease	2 41
Incidentals	26 96
Making a total operating expense of	$101 60
There was also expended for extra shoes and inner tubes	186 98
And an improvement applied to the machine which cost	65 00
Which makes a total expense to be charged up to this piece of apparatus from Feb. 18, 1910, to Dec. 31, 1910, of	$353 58

The Chief's Auto has been operated 4,250 miles, the expense being as follows:

Gasolene	$34 33
Oil and grease	7 96
Tire repairs	32 32
Incidentals	24 36
Varnishing and painting	40 00
Repairs	10 10
Making a total expense of	$149 07
Extra shoes and inner tubes	113 94
Improvements	65 00
Total expense	$328 01

This machine was placed in commission November 2, 1909, and has been in continuous service, has never failed to reach a fire or to start when the alarm has been sounded.

The horses are in good condition, but some will have to be replaced during the year.

The Stations are in fair repair. Station D should be rebuilt and arranged so that each piece of apparatus could leave the building by a separate door, as the present arrangement is such that a bad accident might occur, although every precaution is taken to prevent it. The sleeping quarters and recreation room could also be greatly improved, and I would recommend this building should be given some consideration relative to the re-building of it or re-locating it and building a new one in the near future.

The members of the permanent force have presented a petition requesting one day off in five instead of one day in eight. To grant this request it would be necessary to add six men to have the same efficiency as now. The additional cost from May 1st to the end of the year would be $3,675.00. If one day off in six should be granted, four additional men would be required to maintain the same efficiency, and the expense from May 1st to December 31st would be $2,450.00.

Some of the cities and towns in Massachusetts where a permanent force is maintained, one day off in five has been granted in some instances and in some others one day off in six, and I would therefore recommend that $2,450.00 be appropriated so as to allow one day off in six.

The telephone has become such a factor in the transmission

of alarms of fire that I think the time has now arrived that we should have an operator at the telephone switch board at headquarters continuously for twenty-four hours; said operators should be persons other than the regular firemen, as there are periods after alarms have been given that the switch board is left without an operator from three to seven minutes, and I therefore recommend that a sufficient sum be appropriated to allow the employment of operators.

Roster of Fire Department.

Fire Commissioner—W. W. Estabrook, Station B, Headquarters.
Chief of Department—George H. Johnson, Station B, Headquarters:
Assistant Chief of Department—John H. Allen, Station A.

Fire Station A, Village Square.

Auto Combination A.

Permanent Men—Lieutenant F. J. Hayes, M. J. Nolan, H. C. Hamilton, Joseph Stranahan, G. H. Murray.

Hose Company No. 1.

Permanent Men—Lieutenant F. T. Pons, T. J. Burke, E. McGrath, J. T. O'Neal, T. J. Mahon.
Call Men—Michael O'Brien, T. J. Costello, James J. Howley.

Chemical Company, No. 1.

Permanent Men—E. Sullivan, P. J. McCarthy.
Call Men—H. B. Allen.

Fire Station B, Washington Street, Near Town Hall.

Ladder Company No. 2.

Permanent Men—Captain W. J. Stitt, J. B. McDonald, J. G. MacDonald, J. M. Mealey, W. H. Burke, T. W. Taylor, S. J. Tuttle.
Call Man—W. T. Litchfield.

Hose Company No. 2.

Permanent Men—Lieutenant W. E. Fleming, J. W. Kelley, P. A. Mealey, E. J. Forbes, T. J. McElroy.
Call Men—J. B. Kernan, J. E. Wallace.

Fire Station C, Monmouth Street.

Combination Company No. 3.

Permanent Men—Lieutenant J. W. Manley, M. J. Fahey, W. F. Norris, P. J. Ryan, J. McCarthy.
Call Man—W. H. Keegan.

Fire Station D, Pound Lane.

Engine Company No. 1.

Permanent Men—Engineer J. C. Lyons, M. J. Dasey.
Call Man—P. Kirane.

Hose Company No. 3.

Permanent Men—Captain F. W. Brackett, Lieutenant D. G. McNamara, J. G. Brutcher, John Donovan, John J. Mahon.
Call Man—D. Meehan.

Fire Station E, Devotion Street.

Combination Company No. 1.

Permanent Men—Captain B. F. Baxter, Lieutenant S. R. Allen, M. Kelley, P. A. Mahoney, James Kentley.
Call Man—T. J. Dasey.

Fire Station F, Heath Street.

Combination Company No. 2.

Permanent Men—Captain B. Dwyer, J. H. Hickey, J. J. O'Sullivan, G. H. Dunn, G. P. Love.

Fire Station G, Washington Street, Near Beacon.

Captain—J. F. Hutchins

Ladder Company No. 1.

Permanent Men—Captain Wm. Unkles, Lieutenant C. E. Mallar, G. L. Newcomb, T. F. Kelley, D. J. McCarthy, C. P. Love.
Call Man—Max Elliott.

Combination Company No. 4.

Permanent Men—Lieutenant M. F. Keegan, W. G. Fitzgerald, T. J. Grennan, R. J. Stanfield, J. Lunney, W. J. Stanford.

Engine Company No. 2.

Permanent Men—Engineer A. H. Stitt, F. J. Mealey.
Chief's Chauffeur—John E. McElroy, Station B.

Fire Record.

During the past year the department has responded to 258 calls, viz: 83 bell alarms and 175 still or telephone alarms.

The causes of these alarms were as follows:

Automobiles on fire	7	Incendiary	2
Answered Boston alarms	7	Lighted cigar	3
Boys and matches	14	Lighted torch setting fire to gasolene tank	1
Burning soot in chimney	25	Lighted torch setting fire to oakum	1
Burning soot in gas range	1	Lighted lantern overturning	1
Burning rubbish	22	Men working on place	8
Burning tar	1	Overheated manure	1
Burning fat in oven	3	Overheated stove	2
Burning joss sticks	1	Overturned kerosene heater	1
Burning wires	2	Plumbers thawing frozen water pipes	1
Back draft from fireplace	1	Rekindling of fire	1
Careless use of matches	22	Rats and matches	1
Careless use of candles	3	Rags in kettle on stove burning	1
Crossed wires	1	Smoky stove	2
Child overturning lighted lamp	1	Smoky furnace	1
Curtain in contact with lighted gas jet	4	Smoky chimney	1
Defective flue	1	Spontaneous combustion	6
Defective wires	2	Supposed fires	6
Electric cars	3	Sparks from locomotives	27
Fires in Boston District	4	Sparks from chimneys	4
Fires in Newton District	3	Sparks from bonfires	2
Fireworks	2	Sparks from pipe	2
False Alarm	1	Unknown	48
Gasolene	2		
Gasolene explosion	1		
Hot furnace pipe	1		
		Total	258

Fires for each month of year.

January	18	July	21
February	18	August	14
March	36	September	9
April	31	October	31
May	24	November	17
June	17	December	22
		Total	258

Fires and alarms for each day of the year.

Sunday	46	Thursday	29
Monday	39	Friday	32
Tuesday	32	Saturday	42
Wednesday	38		
		Total	258

The loss, valuation and insurance, as nearly as could be ascertained, were:

Value of buildings and contents	$720,300 00
Insurance of buildings and contents	595,800 00
Damage of buildings and contents	57,591 14
Insurance paid on buildings and contents	55,141 14

Property in Charge of Commissioner.

Fire Station.	Location.	Apparatus.
A	Village square	Hose 1, Chemical 1, Auto Combination A.
B	Washington street	Hose 2, Ladder 2, Chief's automobile.
C	Monmouth street	Combination 3.
D	Pound lane	Engine 1, Hose 3.
E	Devotion street	Combination 1, Spare wagons.
F	Heath street	Combination 2.
G	Washington street	Engine 2, Ladder 1, Combination 4.

Hose.

Amount of hose purchased and condemned during the year:—

Purchased: leading hose 2½-inch	3,000 ft.
Purchased: small hose ¾-inch	50 ft.
Condemned: leading hose 2½-inch	2,950 ft.
Condemned: leading hose 3-inch with 2½-inch couplings	100 ft.

Amount of hose in use and in storehouse January 1, 1911:

In Use.		In Storehouse.	
Leading hose 2½-inch	11,350 ft.	Leading hose 2½-inch	2,000 ft.
Chemical hose	1,450 ft.	Chemical hose	150 ft.
Small hose ¾-inch	300 ft.		
Leading hose 3-inch with 2½-inch couplings	350 ft.		
Suction	98 ft.		

Horses.

Purchased during the year	3
Sold or exchanged during the year	2
Number in use	36
Died during the year	2
Winter horses	2

Appropriations.

I would respectfully recommend the following appropriations:

Current expenses of the Fire Department	$101,575 00
One day off in six	2,450 00
Telephone operators	1,848 00
	$105,873 00

In conclusion, I would thank the officers and members of this department and the Town officials and members of the several departments for assistance rendered to this department.

Respectfully submitted,

WILLARD W. ESTABROOK,

Fire Commissioner.

ANNUAL REPORT

OF THE

SUPERINTENDENT OF WIRES AND LIGHTS

OF

BROOKLINE

MASSACHUSETTS

FOR THE YEAR ENDING DECEMBER 31

1910

BOSTON
PRESS OF E. L. GRIMES CO., 122 PEARL STREET
1911

REPORT

Brookline, Mass., December 31, 1910.

To the Honorable Board of Selectmen:—

Gentlemen,—I respectfully submit the twenty-second annual report on wires and lights, fire alarm and police signal, the inspection of wires run in buildings, and gas inspection, covering the period of twelve months ending December 31, 1910.

Street Lighting.

Total number of arc lights for streets	245
Total number of arc lights for parkway	17
Total number of Tungsten lights	3
Total number of Welsbach gas lights	850
Total number of Welsbach naphtha lights	140
Total number of high pressure gas lights	5
Total number of low pressure gas lights	1

Table Showing Amount Paid Each Month with Outage Deducted.

MONTH.	ARC.	Hours Out.	Amount Deducted.	WELSBACH GAS.	Hours Out.	Amount Deducted.	WELSBACH NAPHTHA.	Hours Out.	Amount Deducted.
January	$2,180 84	886.76	$44.34	$1,835.97	4,671.87	$32.95	$293.34	1,976.50	$13.94
February	1,940 25	456.75	22.84	1,678.59	1,260.55	9.46	273.58	562.90	3.97
March	1,920 32	349.85	17.49	1,866.75	307.60	2.17	305.35	272.59	1.93
April	1,716 83	437.60	21.86	1,815.85	77.75	.55	296.50	123.06	.87
May	1,681 81	196.40	9.82	1,877.70	55.50	.39	306.53	106.75	.75
June	1,725 58	214.00	10.70	1,818.16	179.13	1.27	295.71	236.42	1.66
July	1,801 63	52.38	2.63	1,897.99	166.67	1.18	303.94	274.88	1.94
August	1,886 25	1,196.85	59.84	1,916.01	110.44	.78	302.75	315.33	2.23
September	2,059 20	355.00	17.75	1,870.34	50.00	.35	292.50	375.50	2.65
October	2,289 64	280.28	14.02	1,930.55	418.12	2.95	302.02	420.83	2.97
November	2,409 46	244.29	11.00	1,875.74	501.75	3.53	299.12	592.75	4.17
December	2,559 99	173.08	8.65	1,926.11	3,196.00	22.54	317.69	149.00	1.05
Totals	$24,171 80	4,843.24	$240.94	$22,309.76	10,995.98	$78.12	$3,589.03	5,406.51	$38.13
				HIGH PRESSURE GAS.			LOW PRESSURE GAS.		
				$322.41	110.50	$2.74	$27.62	0.00	$0.00

SUMMARY.

Arc	$24,171 80
Welsbach Gas	22,309 76
Welsbach Naphtha	3,589 03
High and Low Pressure	400 04
Village Clock, Station A	38 50
Town Clock, Harvard Street	60 15
All other expenses	8 70
Total	$50,577 98

Number of Arc Lights Added During the Year.

May 3	Helland road	1	Nov. 17	Downing road	1
Sept. 19	Glen Road	1	Nov. 17	Claflin road	1
					4

Number of Tungsten Lights Added During the Year.

May 18	Welch road	1

Number of Welsbach Gas Lights Added During the Year.

Jan. 1	Duffley court	1	July 18	High street	1
Jan. 1	Reservoir lane	1	July 18	Brington road	1
April 2	Thayer street	1	Aug. 8	Spooner road	5
April 2	Boylston street	1	Sept. 1	Dean road	3
April 2	Clark road	1	Sept. 1	Willard road	1
April 13	Chatham street	1	Sept. 10	Williston road	1
June 18	Griggs road	2	Sept. 10	Fuller street	1
July 1	Griggs terrace	1	Sept. 14	Verndale street	1
July 1	Gardner road	1	Nov. 2	Cypress street	1
July 13	Griggs terrace	5	Nov. 12	Columbia road	3
July 13	Marion path	1	Dec. 1	Middlesex road	1
July 13	Griggs road	1	Dec. 8	Clyde street	1
					37

Number of Welsbach Naphtha Lights Added During the Year.

Nov. 11	Middlesex road	7	Dec. 31	Walnut street	1
					8

Number of Welsbach Naphtha Lights Discontinued During the Year.

July 13	Marion path	1	Oct. 6	Reservoir Lane	1
					2

Arc Lights.

Under the contract between the town and the Edison Electrical Illuminating Company, which was signed December 14, 1909, it was agreed that all the old General Electric lamps should be changed for the Magnetite Arc lamps on or before January 1, 1911.

This work of changing began May 28 and was completed July 3.

These lights are a great improvement over the old General Electric lamps, giving a much whiter and brighter light.

Four new lights were added during the year as shown in the table.

The location of one light was changed from the corner of Waverly street and Cypress street to the corner of Cypress street and Cypress place.

Several complaints have been made to this department in regard to insufficient lighting of Washington street from Harvard Square to Beacon street. There are several places that are quite dark, one is between Cypress street and Greenough street and between Gardner Road and Fairbanks street and between Fairbanks street and Beacon street.

A complaint was received recently that the easterly end of the southern island on Beacon street at Coolidge corner should be lighted; the party complaining stated that driving up Beacon street at night one could not notice the island until you were right upon it.

Welsbach Gas Lights.

Thirty-seven gas lights were added during the year; thirty-four were for new locations and three were changed from naphtha to gas.

Several petitions were received requesting gas lights to be installed. As the ground was frozen at this time, permits were refused to dig up the street, and naphtha lights were substituted until the frost is out of the ground.

High and Low Pressure Gas Lights.

These lights have given very good service during the year, and the reports for outage have been very few.

There have been times when some of the lights did not start when the pressure was first turned on, but there is always some one to watch them and see that they are put in condition at once.

Welsbach Naphtha.

There is a slight increase in naphtha lights over last year, seven were installed on Middlesex road; as this road had just been resurfaced it was thought best to use the naphtha lights and wait until repairs were needed, then change them to gas.

The light on Walnut street was put in under the condition

that this be changed to gas when the frost is out of the ground.

Fire Alarm.

This system has proven very satisfactory during the year. There have been a few cases of trouble caused by broken wires, and, as these have occurred, the old wires, which have been in use since 1897, have been removed and new wire put in.

There are several places where some of the old wire is still in use, and will probably be changed during the coming year.

Two new boxes were added during the year, and placed in the following locations:

July 14, No. 151, on Kennard road and Boylston street.

July 15, No. 353, on Naples road opposite Clarence street.

No new work on overhead wires was put up this year.

We were fortunate this year in having only few broken wires in our fire alarm, which occurred on circuits 2, 3 and 4.

Police Signal.

No new boxes were added during the year, and no new apparatus was purchased.

Approved apparatus is coming into the field every year, and it is well to keep up with these improvements. I would recommend money be appropriated for the purchase of such improvements if found to be an advantage.

Police boxes are looked over every year when painting, and repairs are made then if necessary.

The number of broken wires on police wires was six, two on No. 1 circuit, two on No. 2 circuit and two on No. 3 circuit.

Fire Alarm and Police Telegraph. (Underground.)

No new work of extending underground wires was put in this year.

July 14 the new fire box 151 was connected, at the corner of Boylston street and Kennard road, and 646 feet of wire was used running up from Cypress street.

July 15 the new fire box 353 was connected on Naples road opposite Clarence street.

New wires were run on Naples road from Harvard street to Abbotsford road to reach the fire and police boxes, which were removed from the wooden poles and set on iron posts.

These boxes were formerly reached by aerial cable, which was attached to poles on Abbotsford road, and after the boxes were connected with the underground wires on Naples road the cable was removed.

A new service pipe was run from the manhole to police box 36 on Fuller street, so that this could be used for a test station.

Police box 312 was removed from the wood pole and set on the iron post at the corner of Harvard street and Kenwood street later on.

Fire alarm box 35 was removed from the wood pole at the corner of Harvard street and Thorndike street and set on the iron post.

The total amount of wire used for repairs and replacing old wire on fire alarm wires was 12,148 feet, and for repairs on police wires 11,627 feet, making about four and three-quarters miles.

Underground Work by the Edison Electric Illuminating Company.

After many conferences with this company they finally agreed when feasible to place all new construction underground, and to expend fifteen thousand dollars each year to place existing wires underground. This work was begun with the intention of placing about one thousand feet on Harvard street from the town line, and would reach to about Thorndike street. This seemed to be a very short distance and it was suggested to the company that they put in all the conduits, manholes, house and pole connections on Harvard street from the town line to Longwood avenue this year, which would save digging up the street at three different times. Next year, 1911, the company place as much wire in their conduits as their appropriation would allow.

Had this work been put in, in three different sections as was their intention, they would have had to run pipes from manhole at the end of the first thousand feet to a pole to reach the wires overhead, and the following year this would all be abandoned. In all probability two thousand dollars would be wasted, and that amount of money would install quite a lot of conduit.

In looking over reports and talking with different people, I find the majority think it would be better to put this work in by distance (say one mile each year) rather than a certain amount of money.

As your committee and the company had agreed on the above arrangements, it may be well to try this. After Harvard street is finished the company will be able to cover a larger territory, as there will be a less number of ducts and cables to be run.

Following is a list of streets in which the Edison Electric Illuminating Company have done underground work this year:

Location	Feet of Conduit	No Ducts	Feet Duct	Kind of Pipe	No Manholes	House Connections	
Claflin Road..	250.7	2	501.4	Fibre	2	1 pole	2 house
" " ..	287.1	1	287.1	"	1		2 "
" " ..	127.0	1	127.0	Iron	2 boxes		2 "
Clinton Road.	103.7	1	103.7	Fibre	1 M. H.	1 "	3 "
Columbia St..	139.5	1	139.5	"	2 " "	1 "	2 "
Dean Road ..	303.6	1	303.6	"	2 " "	2 poles	1 "
Dummer Road	273.2	2	546.4	"	3 " "	2 "	4 "
Downing Road	244.8	2	489.6	"	2 " "	2 "	3 "
Fairbanks St..	200.4	1	200.4	"	1 " "		4 "
Garrison Road	158.0	1	158.0	"	1 " "		2 "
Harvard St...	3,420.1	12	41,041.2	&Clay	18 " "	15 "	14 "
" " ..	160.5	10	1,605.0	"	1 " "	1 pole	
Hillside Road	757.6	1	757.6	Fibre	3 " "	1 "	4 "
High Street ..				"	1 " "	1 "	
Holland Road.	513.3	1	513.3	"	3 " "	1 "	2 "
Hyslop Road..	156.3	1	156.3	"	1 " "		1 "
Private Way off Longwood Av.	121.5	1	121.5	"	2 " "	1 "	6 "
Mason Street.	349.1	2	698.2	Clay	3 " "	2 poles	4 "
Private Way off Park Drive.				Fibre	1 " "		1 "
Rawson Road.	154.3	1	154.3	"	2 " "	1 pole	4 "
Thorndike St.	205.6	1	205.6	"	1 " "		1 "
Worthington Road	272.5	2	545.0	"	3 " "	2 poles	6 "
Additional ducts to conduit already laid:							
Harvard St. at Kent.....	108.0	2	216.0	"	1 " "		
Lancaster Ter.	427.5	1	427.5	"		2 "	

Underground Cables Placed in Brookline by the Edison Electrical Illuminating Co.

Size of Cable.	No. of Feet.
6	5,295.0
4	29,145.0
3 cond 4	147.0
2	10,601.0
1/0	3,648.0
2/0	19,010.0
4/0	2,523.0
350	70.0

Boston Elevated Railway Company.

Cypress street from Boylston street to Franklin street was the last section of overhead feed wires to be removed and placed underground.

This was finished last fall and today the company has all of its feed wires in conduits.

The following is a list of the amount of work done by the Boston Elevated Railway Company this year:

Location	Ft. of Conduit.	No. of Ducts.	Ft. Duct.	Kind of Pipe.	No. of Manholes.	Pole Connections.
Cypress st.	1970	4	7,688.0	T. Cotta	8	2
						90'—fibre pipe
						28'—iron "

Underground Cables Placed During the Year.

Size of Cable.	No. of Feet.
500,000 C. M. Feed Cable	2163
1,000,000 " " " "	6349
500,000 " " Return Cable	7645

New England Telephone & Telegraph Company. (Underground.)

The work of this company is somewhat scattered this year. The longest run on any street was Summit avenue. The others are branches running from Beacon street.

Conduits were placed in Druce street from Buckminster road to Hyslop road, and 326.4 feet of iron pipe run on private property to reach four houses, which was paid for by the property owners.

The following list shows the number of pole and building connections throughout the town.

This is the kind of work that does not show upon the sur-

face, but is the means of removing many overhead wires. With the exception of one short piece of cable, there is none less than fifteen pairs, and from that up to six hundred pairs.

Plans are being prepared which it is hoped will enable the company to clear up much of the overhead wiring in the section of the town between Commonwealth avenue, Winchester street, Beacon street and St. Mary's street. This is a large section and will require some time to accomplish it, as there is a lot of detail work.

U. G. Conduct Placed Jan. 1 to Dec. 31, 1910.

Location.	Ft. of Condult.	No. Ducts.	Ft. Duct.	Kind of Pipe.	No. M. H.	Connections. Bldg.	Connections. Pole.
On University road, from Beacon street....	191.8	3	575.4	Hollow Brick	1		
Beacon street, from Kent to St. Paul street	783.8	6	4,702.8	Wood			
Beacon street, from Kent to St. Paul street	60.0	6	360.0	Hollow Brick			
Summit avenue, from Mason to York terrace	738.2	3	2,214.2	Hollow Brick	2		
Beacon street, from St. Paul.....	232.7	3	698.1	Hollow Brick	1		
Warwick road, from Beacon.....	180.0	2	360.0	Hollow Brick	2		
Garrison road, from Tappan.....	238.5	2	477.0	Hollow Brick	1		
Winchester street, from Beacon.....	413.2	2	826.4	Hollow Brick	2		
Druce road and Hyslop road.....	355.6	2	711.2	Hollow Brick			
	326.4	1	326.4	Iron Pipe	4		
Winthrop road and Claflin.....	558.0	3	1,674.0	Hollow Brick			
Road from near Beacon st. to Rawson road	282.0	2	564.0	Hollow Brick	4		
M. H., on Tappan street, to Building, 42 Garrison road	.....	.	.....	.....	.	28.7	
M. H. 38301 to 21 Boylston.....	.....	.	.....	.....	.	78.6	
M. H. 38302 to 75 Boylston.....	.....	.	.....	.....	.	95.3	
M. H., Buckminster road, to pole Druce road	.....	.	.....	.....	.	.....	38.4
M. H., Hyslop road, to residence Mr. Hardy	.....	.	.....	.....	.	79.0	
M. H., Holland road, to residence Mr. Gilmore	.....	.	.....	.....	.	133.0	
M. H., Holland rd., to residence Mr. Demerritt	.....	.	.....	.....	.	94.4	

Location.	Ft. of Conduit.	No. Ducts.	Ft. Duct.	Kind of Pipe.	No. M. H.	Connections. Bldg.	Connections. Pole.
M. H., Hyslop road, to rear residence Mr. Gilmore	.....	.	.....	.....	.	184.0	
M. H. 3813 to building, Beacon and Harvard streets	.....	.	.....	.....	.	80.5	
M. H. to building 191 Winthrop road	.....	.	.....	.....	.	34.3	
M. H. to new building Claflin	.....	.	.....	.....	.	70.0	
M. H. to new building Claflin	.....	.	.....	.....	.	67.0	
M. H., Winthrop road, to pole Garrison road	.....	.	.....	.....	.	.....	150.0
M. H. to No. 20 Winchester	.....	.	.....	.....	.	59.4	
M. H. beyond No. 20 Winchester	.....	.	.....	.....	.	.....	109.8
M. H. to new building Winchester	.....	.	.....	.....	.	61.4	
M. H. to pole School street, near Washington street	.....	.	.....	.....	.	.....	61.0
M. H. School street to building rear Harvard street	.....	.	.....	.....	.	123.3	
M. H., Aspinwall avenue, to pole Brooks st.	.....	.	.....	.....	.	.....	310.7
M. H. to pole Carlton street, near Monmouth street	.....	.	.....	.....	.	.....	97.2
M. H. to pole Clark and Sumner road	.....	.	.....	.....	.	.....	61.0
M. H. to pole High street and Irving	.....	.	.....	.....	.	.....	55.8
M. H. to building, 10 University road	.....	.	.....	.....	.	87.3	
M. H. to building, 18 University road	.....	.	.....	.....	.	49.2	
M. H. to building, 22 University road	.....	.	.....	.....	.	59.9	
M. H. to building, 19 University road	.....	.	.....	.....	.	29.8	
M. H. to pole opp. 22 University road	.....	.	.....	.....	.	.....	39.0

Location.	Ft. of Conduit.	No. Ducts.	Ft. Duct.	Kind of Pipe.	No. M. H.	Connections. Bldg.	Pole.
M. H. to new building, Fairbanks street....	.....	.	.....	.....	.	57.2	
M. H. to Seamans building, Park street.....	.....	.	.....	.....	. .	10.0	
M. H. to Seamans building, Pleasant street.	.....	.	.....	.....	.	33.3	
M. H. 3937 to No. 1253 Beacon street.....	.....	.	.....	.....	.	150.6	
M. H. to rear No. 17 Regent circle.....	.....	.	.....	.....	.	.....	224.2
M. H. to basement Hotel Beaconsfield.....	.....	.	.....	.....	1	196.6	
M. H. 3937 to building, Beacon and St. Paul.	.....	.	.....	.....	.	102.0	
M. H. Beacon street to No. 11 Warwick road	.....	.	.....	.....	.	40.0	
M. H. Beacon street to rear 11 Warwick rd.	.....	.	.....	.....	.	133.0	
M. H., Claflin road, to building, Garrison rd.	.....	.	.....	.....	.	67.0	
M. H. 3830 to pole Washington street.....	.....	.	.....	.....	.	.....	30.0
M. H. 3831 to pole Washington street.....	.....	.	.....	.....	.	.....	6.4
M. H. 38308 Cameron at Boylston street....	.....	.	.....	.....	.	.....	258.6
M. H. 38307 Leverett.....	.....	.	.....	.....	.	.....	163.7
M. H. 4026, basement 1357 Beacon street...	.....	.	.....	.....	.	79.0	
M. H. 4050 Beacon street,.....	.....	.	.....	.....	.	92.0	
Ayer road	.....	.	.....	.....	.	148.5	
M. H., 4050 Beacon street, 1919 Beacon st..	.....	.	.....	.....	.	157.5	
M. H., 4050-1921 Beacon street.....	.....	.	.....	.....	.	.....	62.0
M. H. 4023, Longwood ave. and Harvard st.							
M. H. 3962, 369 Harvard street.....	.....	.	.....	.....	.	81.7	
M. H. to pole at Beacon street and Corey rd.	.....	.	.....	.....	.	11.2	
From road, No. 1 to O. W. Richardson's house	.....	.	.....	.....	.	71.0	
From Dean road to P. M. Tucker's house...	.....	.	.....	.....	.	272.0	

Location.	Ft. of Conduit.	No. Ducts.	Ft. Duct.	Kind of Pipe.	No. M. H.	Connections. Bldg.	Connections. Pole.
From road, No. 3 to Mr. Fay's house	.....	.	.....	.....	.	76.5	
From Summit avenue near Mason terrace	.....	.	.....	.....	.	.....	28.2
From Summit avenue near York terrace	.....	.	.....	.....	.	.....	29.7
From Summit avenue near York terrace	.....	.	.....	.....	.	.....	50.2
M. H. 3937A-1247 Beacon street	.....	.	.....	.....	.	112.6	
M. H. near Garrison road to building Claflin road	.....	.	.....	.....	.	61.6	
M. H. near Garrison road to building Claflin road	.....	.	.....	.....	.	194.0	
M. H. to pole Rawson road and Claflin road	.....	.	.....	.....	.	.....	79.8
M. H. to alley on Winchester street	.....	.	.....	.....	.	.....	16.6
M. H. to No. 5 Winchester street	.....	.	.....	.....	.	70.2	
	4,360.2		13,489.5		18	3,732.8	1,872.3

U. G. Cable placed Jan. 1 to Dec. 31, 1910:—

Size.	Gauge.	Ft. of Cable.
600 pr.	22	7,590
400 "	22	7,127
360 "	22	258
300 "	19	3,718
180 "	22	1,849
120 "	22	1,518
120 "	19	238
60 "	22	2,305
60 "	19	230
30 "	22	4,471
30 "	19	68
15 "	22	6,208
15 "	19	255
5 "	19	60
Total		35,895

Poles.

Four applications were received from the New England Telephone and Telegraph Company for permission to erect poles on the following streets: Winchester street four poles, and Cypress place one pole. They were given leave to withdraw. Clyde street was for the relocation of one pole, which was granted.

Reservoir lane was for the relocation of three poles, which was referred to the committee for investigation.

The petitions from the Edison Electric Illuminating Company were nine:

Columbia street, two poles were not granted.

Pleasant street near Dwight street was granted, as this necessitated removing one pole which was outside of the curb stone in the extension of Dwight street.

Dwight street at the corner of Pleasant street was granted, as the change on Pleasant street caused the rearranging of wires.

Cumberland road, one pole; Glen road, three poles were granted to reach the arc light between Cumberland road and Atherton road.

One pole location was granted on Fuller street.

Two poles were changed to new locations, caused by the widening of Cypress street.

One pole was granted on Hawthorne road.

A petition for one pole on Manchester road was not granted, as many of the abutters objected.

Poles Removed.

Village square	3 poles
Pleasant street	1 pole
Downing road	2 poles

A petition to remove one pole on Cotswold road was received; this was received too late to finish the underground work, owing to the frozen condition of the street.

Attachment to Poles.

The New England Telephone and Telegraph Company have sent petitions for permission to attach to seventeen poles of the Edison Electric Illuminating Company, all of which were granted.

The Edison Electric Illuminating Company also petitioned to attach to nine poles of the New England Telephone and Telegraph Company; these were also granted.

Aerial Cables.

Petitions were received from the New England Telephone and Telegraph Company for permission to attach aerial cables to fifty-four poles.

One pole on Pleasant street and one on Green street was granted.

Your Board thought it were better to look into the conditions of the other locations and see if these could not be placed in underground conduits.

Town Clock.

By a vote of the town the Board of Selectmen were authorized to expend two thousand dollars for illuminated dials and a bell in the Presbyterian Church tower.

Arrangements were finally made with the Howard Clock Company to furnish the dials and bell.

The work was finished and the clock started and lighted in May.

The bell was connected and in use in June.

After all expenses were paid, which included repairs to the Church tower, plans for a new tower on the Town Hall and other work, there was a balance of $43.33.

The expenses for lighting this clock from June is $56.36.

Automobiles.

This year an appropriation was made for the purchase of two automobiles, one of which arrived on August 9th, and has been in commission since that time and done excellent work.

The car which is to be used for a work car arrived on November 10th, but was not put in commission at once as there were a few changes to be made. These were all finished about December 1st, and since that time it has been out nearly every day. Some few things are not quite satisfactory, but will be corrected by the company of whom the car was bought.

Horses and Wagons.

There being no further use for horses and wagons in this department, one horse and the large wagon was turned over to the Tree Planting Committee. The buggy was sold; we now have one buggy harness, one sleigh and one pung. We lost one horse this year, the first one since this department has used them.

Interior Wiring of Buildings.

The number of notices received this year was 970, the most that this department has had since it was organized.

Calls had to be made at the same place three and four times before work was completed and satisfactory.

The apartment house is responsible for much of this work, and as every one was in a hurry to complete their buildings we were obliged to make many calls.

The table following will show the applications received and the various kinds of buildings and apparatus which were wired:

Buildings Wired.

Single houses (new)	80
Single houses (old)	35
Flat houses (new)	94
Flat houses (old)	4
Automobile garages	27
Stores	15
Stables	2
Church	1
Gate house	1
Total	259

Total number of applications received	970
Number of lights connected and in use	15,261
Number of additional lights added during the year	1,777
Number of lights in new houses	13,227
Notices of changes and repairs	467
Motors from ½ H. P. to 15 H. P.	38
Electric heaters	4
Electric signs	4
Arc rectifiers	2
Illuminated town clocks	1
Economy coils	2
Twin switches	3

Inspection of Gas Piping and Gas Fixtures.

This branch of the department has had a very busy year, 924 permits having been issued, as compared with 755 for the previous year. Old houses have been piped where gas mains have been extended, also many new apartment houses, which are to use gas only.

The following is a list of buildings piped and other work which has been done during the year:

New buildings	180
Old buildings	44
Instantaneous heaters	34
Gas meters	618
Gas stoves	686
Buildings in which fixtures were hung	209
Changes and alterations	184
Permits granted	924
Number of tests	1,596
Number of inspections	2,408

Respectfully submitted,

EUGENE N. DAVIS,

Superintendent of Wires and Lights.

REPORT

OF THE

TOWN ENGINEER

AND THE

SUPERINTENDENT OF STREETS AND SEWERS

OF

BROOKLINE

MASSACHUSETTS

FOR THE YEAR ENDING DECEMBER 31

1910

BOSTON
PRESS OF E. L. GRIMES CO., 122 PEARL STREET
1911

REPORT OF THE TOWN ENGINEER

Office of the Town Engineer,
Town Hall, Brookline, January 2nd, 1911.

To the Honorable Board of Selectmen:—

Gentlemen,—The following is my seventeenth annual report of the operations and expenses of the Engineering Department for the fiscal year of 1910:

Amount of appropriation	$20,000 00
Amount unexpended	4 32
Amount expended	$19,995 68

Classification of Expenditures.

Salary of Town Engineer	3,000 00
Salaries of assistants and clerk	11,743 85
Salaries of inspectors	3,305 41
Supplies and incidentals	437 94
Telephone	125 11
Instruments and repairs	100 59
Board of horse, blacksmithing, motor hire, etc	874 40
Traveling expenses	158 38
New horse	250 00
	$19,995 68

Sewers and Drains.

The sewers and drains laid are shown in the appended table.

The following is a list of connections made with the High Level Sewer:

Sewer.	Size.	Date.
Washington street at Greenough street	8"	28 May, 1910
Columbia street at angle	8"	26 May, 1910

All the separation work contemplated when the appropriation of $50,000 was made two years ago has been completed, and there is an unexpended balance of $454.11, notwithstanding work in Brookline Village and in Beacon street at Harvard, costing $7,178.07, has been paid for from the appropriation.

There is a small amount of separation work (in the district tributary to the High Level Sewer) in the part of Walnut street east of Cypress street, which was overlooked in making up the original estimate. Its cost will be about $2,000.

The separation work of the part of the town which will be tributary to the Low Level Sewer can be entered upon whenever the pollution of the Charles River Basin reaches a point where it cannot be continued with due regard to public health. It is such an extensive undertaking that it should be spread over several years' time in order to avoid breaking up too many streets at once, and to better distribute the cost.

A section of the town lying west of Essex street, and south of Commonwealth avenue, some 44 acres in extent, is in need of drainage, but as a part of the outlet to the Metropolitan Sewer will be beneath the tracks of the Boston and Albany Railroad, and, moreover, lies within the city of Boston, which will eventually drain some of its territory through it, the negotiations have of necessity consumed much time. It is understood that the city has now entered into an arrangement with the Railroad Company by which the work will be done in the early spring, so that the drainage of the Brookline territory in question can probably be furnished by July first.

The open brook channels which should receive the early attention of the town are Village Brook, between Sumner road and the Beaconsfield stables, and from Strathmore road to the town line. Also the open channel in Reservoir Park. These are all so situated with reference to other sections of the same brook channel, which have to a greater or less extent been improved, as to render serious flooding possible in times of freshets.

Streets and Ways.

The data relating to ways laid out and accepted by the town is given in the accompanying table.

Beacon street, from Pleasant street to Centre street, and Harvard street, for 100 feet north and south of Beacon street, have been paved with granite blocks placed on a compressed concrete foundation, and jointed and surfaced with a rich cement grout. The blocks are from the quarries in southern

New Hampshire, and have practically the same degree of hardness as the grout, so that they will wear evenly with it. A similar pavement has been extensively used in Worcester, Massachusetts, with much satisfaction. Much mud has been brought onto the pavement from adjoining streets, but it is a trouble which will disappear either by extending the pavement or by treating the surfaces of those streets with Tarvia, or some other road binder.

Of the streets mentioned in the table, Cypress street and Griggs terrace have been completed by this department, the former having been surfaced with a two-inch wearing coat of crushed stone mixed with Tarvia. Dean road was completed by private interests, excepting for a distance of about 250 feet, next to Crafts road, where the grade was raised. The work of filling has been completed.

Crafts and Reservoir roads have been sub-graded, a large part of the underground work completed and the walks partly graded, so that the work of finishing the pipe laying, doing of surfacing, etc., can be done in the spring. An unusual and expensive item in this work was lowering about 200 feet of the 48-inch Metropolitan Water main in Reservoir road where it crossed Crafts road. This work was made necessary by the fact that the old way in which the pipe was laid had a slope of about fourteen per cent.

A sewer and surface water drain have been laid in Dudley street from Reservoir Park to and across Warren street, the street nearly sub-graded, the sidewalk and planting on the westerly side partially graded, so that the work of laying water and gas pipes, and surfacing can be begun in the spring.

Cottage Farm road, Ivy street, Mason street and Worthington street have all been built by private interests without expense to the town.

Plans and estimates have been made of the cost of widening Boylston street from Village square to Cypress street, of extending White place to Davis avenue, of the extension of Walnut path across the eastern edge of the Lincoln Primary School lot, over the tracks of the Boston and Albany Railroad to White place extension, of widening Ackers avenue,

of a proposed street west of Chestnut Hill avenue, and of the proposed extension of Lee street to Clyde street, besides plans of the various streets which have been laid out and which have been built or are in process of building.

Parks.

The most extensive work done in this department has been the grading of the Beacon Street Playground near Dean road. Four tennis courts, not contemplated in the original plan of grading, are about two-thirds finished. A gymnasium field, 50 x 100 in area, also not contemplated in the original plan, has been partially graded. Of the original plan for grading there still remains the curbstone and paving of the Beacon street entrance, the building of steps from Dean road, repairing of fence along Dean road, tree planting in tree holes already provided, and a few minor matters.

In connection with the building of Reservoir road, considerable work has been done in adapting the Heath School lot to it. There is still considerable work of the same nature to be done.

Of the concrete park seats referred to in my last report, 26 have been placed in the Emerson Garden and 14 in the Parkway.

Two concrete sand boxes have been placed in the Emerson Garden and have been much used.

Plans and estimates of cost have been made for grading the Michael Driscoll School lot.

Bridges.

The part of the Washington street bridge over the tracks of the Boston and Albany Railroad, which supports the tracks of the Elevated Street Railway Company, was rebuilt in 1906, as it was then thought that the old bridge was too weak to safely carry the forty-ton coal cars which the Elevated Company wanted the privilege of using.

The original bridge was built in 1886, and consisted of

fifteen-inch I beams, weighing sixty-seven pounds per foot and spaced four feet on centres, with brick jack arches made of hollow brick and skew-back brick in adjoining arches so designed as to inclose the lower flange of the beams and protect them from corrosion. As the skew-back brick had insufficient strength, they began dropping off soon after the bridge was built, and so long as any remained were a source of danger to passing trains and workmen. Fortunately, however, no serious accidents have happened, as all the bricks which did not drop off have been removed, but we have lost the protection from corrosion which they were intended to give the beams, so that for many years they have been gradually deteriorating. In addition to this, the sand-blast effect produced by the exhaust steam, carrying cinders, especially on the west-bound track, has been to cut away the hollow brick in the arches and the mortar in the joints of the brickwork on the under side of the bridge, so that much of the masonry is in a bad state of disintegration and it is probable that there will be much trouble with pieces of bricks falling from the arches. In places it is probable that the disintegration does not extend very deep into the masonry, but it is very evident that much of the original strength of the masonry has gone. It is also probably true that much of the original strength of the beams has gone from the corrosion of the lower flange. There is no way of determining the extent of the loss of strength, and repairs are difficult, if not impossible, owing to the frequent passing of trains and the close proximity of the tops of the stacks of locomotives to the under side of the bridge. It is quite possible that the bridge will carry the traffic for a few years, but the writer is of the opinion that the safe course would be to rebuild it at an early date, excepting the part rebuilt in 1906, using beams which weigh eighty pounds per foot, spaced three feet on centres, with concrete arches, taking special precaution to protect the lower flanges of the beams from corrosion. The cost will be about $6,000.

On the other bridges, advantage is taken of every opportunity to clean and paint the steel whenever the timber floors are renewed, a policy which should be kept constantly in mind. Even then, the steel does not receive all the attention

it should, but it is clear to the writer that it is a waste of labor to try to do the work at any other time. The Dean road bridge was cleaned and painted this year.

Miscellaneous.

The foundation of the extension of the wall, sections of which have been built from year to year, on the Allandale road frontage of the Walnut Hills Cemetery, has been carried across the valley to the high land. This part of the cemetery land is much lower than the level of the street. Moreover, there was a considerable deposit of mud in the bottom of the valley, so that the foundation wall, as built, was some of it as much as 22 feet high. The wall may now be completed for a distance of about 480 feet, to the land which is much above the street level.

The "open cut" on land of the town near the Heath School has been largely filled with waste materials from town land in the vicinity and from the surplus on Crafts and Reservoir roads. The Street and Health Departments have also supplied considerable material to the same end. As all the easily available sources of filling, excepting the waste from the Street and Health Departments, are now exhausted, the balance will probably have to be purchased, as was contemplated when the estimates were made. It is the purpose to surface with loam the land over the "open cut" and the adjoining land from which much of the filling was obtained.

Inasmuch as the "open cut" received surface water from an 18-inch drain from Chestnut Hill avenue, it was necessary to lay an 18-inch pipe in the bottom of the "cut" for a part of its length before the filling was deposited, and connect it with the one from Chestnut Hill avenue.

The boundary lines between Newton and Brookline were perambulated and the usual records made.

The department has prepared plans and compiled testimony for the various hearings, also for the use of the Commission in the apportionment of the Metropolitan taxes.

Considerable work has been done on the Town Map, and it is hoped that it can be published this year.

Assistants.

The following is a list of assistants connected with the department: H. A. Varney, F. A. Leavitt, C. J. Wallace, G. S. Whitehead, E. L. Barrows, R. A. Doane, W. A. Devine, H. B. Collins, J. J. Clune, A. E. Spooner, T. J. Moran, W. C. Harbour, A. A. Osborn and C. Lapham.

Respectfully submitted,

ALEXIS H. FRENCH,

Town Engineer.

STREETS.

Table Showing Streets Laid Out and Accepted by the Town.

NAME AND LOCATION.	Measurements.		When Accepted.	Cost to the Town.		Appropriation.
	Length in feet.	Width in feet.		Land Damage.	Construction.	
Crafts road, from S. W. end of Dean road to Reservoir road	1004	50	1 June, 1910	$1185	*	$10685
Cypress street, from Franklin street to High street.....	420	60	"	6661	$3,964 29	9961
Dean road, from Chestnut Hill avenue to Crafts road....	1610	50	"	0	*	500
Griggs terrace, from Griggs road to Griggs road.....	1150	30	"	0	2,726 17	4450
Reservoir road, from Boylston street to Crafts road.....	1966	40	"	3525	*	16325
Cottage Farm road, from Ivy street to Dummer street....	675	40	28 Dec., 1910	0	0	0
Ivy street, from Essex street to Cottage Farm road.....	340	40	"	0	0	0
Mason street, from Essex street to Cottage Farm road....	300	40	"	0	0	0
Worthington road, from Essex street to Cottage Farm road	300	40	"	0	0	0
Street Widened.						
Dudley street, from Lee street to Warren street.....	950	51	1 June, 1910	$9153	*	$16653
Building Line.						
St. Paul street, from Francis street to St. Paul's Church..	510	10	1 June, 1910	$150	0	0

* Unfinished.

List of Sewers Laid or Acquired in 1910.

LOCATION.	Size in inches.	Material.	Length in feet.	Man-holes.	Cost.	Assessments.
I. Charged to Appropriation for Sewer Extensions:						
Ackers avenue, from Heath school grounds, easterly	8	Pipe	282	1	$726 40	$1,131 27
Private way in land of Wm. Doran, from Ackers avenue, northerly	8	"	227	1		
Cottage Farm road, from Worthington road, southerly	8	"	230	2	1,337 95	1,555 65
Essex street, from sewer laid in 1902, northerly	8	"	127	2		
Mason street, from Essex street, westerly	8	"	290	1		
Worthington road, from Essex street to Cottage Farm road	8	"	342			
Cemetery drive, from Boylston street to Sheafe street	8	"	236	1	1,010 28	750 00
Sheafe street, from Cemetery drive, easterly	8	"	307	2		
Crafts road, from westerly end of Dean road to Reservoir road	8	"	723	5	4,370 04	
Reservoir road, from Crafts road, southerly	8	"	1,585	8		
Fairbanks street, from end of sewer laid in 1891, northerly	8	"	78	1	117 75	88 87
Glenland road, from Heath street, westerly	8	"	233		261 42	338 62
Green street, from sewer laid in 1894, westerly	8	"	92	1	160 63	66 00
Lee street, from sewer laid in 1903, to Warren street	20x25	Concrete	880	4	4,417 03	2,517 95
Warren street, from Lee street to Hillside road	8	Pipe	68	2		
Hillside road, from Warren street, northerly	8	"	889	6		
Dean road, from easterly end of Crafts road to Chestnut Hill avenue, laid in 1907	8	"	1,518	9	3,566 84	4,530 75
Heath street, from Saw Mill Brook sewer, easterly to Lowell playground (unfinished last year.)	10	"	524	14.	7,522 60	1,995 55
Lowell playground from Heath street to Boylston street (unfinished last year.)	10	"	732			
Boylston street, from Lowell playground to Cemetery drive (unfinished last year.)	10	"	850			
Boylston street, from Cemetery drive, easterly (unfinished last year.)	8	"	336			
Monmouth street, from Carlton street, westerly	8	"	434	4	618 55	875 26
Tappan street, near Gardner road and private way south of Tappan street	8	"	233	2	574 00	144 00
Warwick road, from Beacon street, northerly	8	"	255	2	524 74	311 07
Right of Way, leading to proposed extension of Milton road east	8	"	28	1	84 25	

Miscellaneous					832 33	488 78
II. Charged to a Special Appropriation:						
Saw Mill Brook sewer, unfinished last year					462 77	
Total charged to appropriation for sewer extension and special appropriation			11,499	69	$26,587 58	$14,793 77
III. Charged to Appropriation for Separation Work:						
Beacon street, south side, from Pleasant street to Harvard street	8	"	304	1	*$1,685 78	
Harvard street, from Beacon street to Longwood avenue	8	"	190	1		
Connection with Metropolitan high level sewer at Columbia street	8	"	32		194 25	
Connection with Metropolitan high level sewer at Greenough street, near Washington street	8	"	12	1		
Miscellaneous					100 00	
Total			538	3	$1,980 03	
Summary.						
Total charged to Appropriation for Sewer Extensions and Special Appropriation			11,499		$26,587 58	$14,793 77
Total charged to Appropriation for Separation Work			538		1,980 03	
Total previous to 1910 of separate and combined sewers			342,841		1,034,362 20	618,074 92
Total			354,878		$1,062,929 81	$632,868 69

* Includes cost of all house connections with sewer.

II. Charged to Appropriation for Separation Work:						
Atherton road, from Winchester street to Summit avenue..	12	Pipe	220	2		4,808 40
	8	"	944			
Summit avenue, from Beacon street to the summit.....	24	"	214	4	.....	
	18	"	500			
	12	"	635			
	8	"	770			
Summit avenue, from drain built in 1893, easterly.....	8	"	363			
Beacon street, north side, from Pleasant street to Harvard street	8	"	263			*1,600 00
Harvard street, from Beacon street to Green street.....	12	"	46	1	.....	
	18	"	275			
Harvard street, from Green street to Shailer street.....	10	"	723	1		1,326 66
Coolidge street, from Harvard street, westerly.....	12	"	459	1	.....	
	8	"	281			
Leicester street, from Fisher avenue to Seaver street.....	12	"	90	4	5	3,386 93
	10	"	346			
	8	"	763			
Seaver street, from Buckminster road to drain laid in 1905	15	.....	36	4	6	
	12	.....	774			
	10	.....	346			
	8	.....	541			
Miscellaneous	.....	.....	.....	.....	.....	113 04
Total	.....	.....	8,589	17	11	$11,235 03

* Includes cost of all house connections with drain.

List of Surface Water Drains Laid or Acquired in 1910.

LOCATION.	Size in inches.	Materials.	Length in feet.	Man-holes.	Catch basins	Cost.
I. Charged to Appropriation for Surface Water Drains:						
Cottage Farm road, from Dummer street, southerly	8	Pipe	482		3	
Dummer street, from Cottage Farm road, easterly	15	"	50	2	3	
	8	"	265			
Essex street, from Ivy street, northerly	15	"	200	3		$2,920 77
	12	"	258			
	10	"	141			
Mason street, from Essex street, westerly	8	"	280	1	2	
Worthington road, from Essex street, westerly	8	"	280	1	2	
Crafts road, from west end of Dean road to Reservoir road	10	"	743	1	2	
Reservoir road, from Crafts road, southerly	18	"	1,270	3	13	4,157 96
	10	"	337			
	8	"	207			
Fairbanks street, from Tannery brook, northerly	8	"	232	1		273 31
Hillside road, from Warren street, northerly	12	"	225	2	6	
	10	"	550			
	8	"	121			7,436 64
Lee street, from culvert built in 1903, westerly to Warren street	60x60	Concrete	995	2	3	
	48x60	"				
Warren street, from Lee street to Hillside road	12	Pipe	62	2		
Tappan street, near Gardner road, and in private way south of Tappan street	8	"	225			214 68
Winslow road, from drain laid in 1899, southerly and easterly	10	"	212	1		407 22
	8	"	206			
Dean road, between easterly end of Crafts road and Chestnut Hill avenue, laid in 1907	12	"	879	2	8	1,539 98
Right of Way and proposed extension of Milton road, east	15	"	23	2		422 15
	12	"	126			
	8	"	209			
Miscellaneous expenses, new catch basins, etc.	.....	.....	.....	.....	13	1,533 79
Total	.....	.....	8,578	23	55	$18,906 50

REPORT OF THE SUPERINTENDENT OF STREETS AND SEWERS

January 14, 1911.

To the Honorable Board of Selectmen:—

Gentlemen,—I respectfully submit my thirty-fifth annual report of the work done and the expense incurred in the Highway Department for the year ending December 31, 1910.

The amount appropriated at the annual town meeting for the support of highways	$110,300 00
An additional appropriation was made at the special town meeting held Dec. 28, 1910, amounting to	1,700 00
The total amount appropriated was	$112,000 00
The total amount expended was	111,997 64
Balance unexpended	$2 36

The expenditure was for the following:

Street Cleaning.

Cleaning streets, gutters, etc.	$8,891 17	
Sectional care, labor and teaming	16,050 03	
Cutting grass, etc.	1,052 10	
Tools, brooms, etc.	236 48	
New two-horse sweeper	240 00	
		$26,469 78

Removal of Snow and Ice.

Plowing sidewalks	$1,255 39	
Shoveling snow	15,104 60	
Sanding walks	943 92	
Picking ice in streets, gutters, etc.	2,234 62	
Breaking out roads and levelling.	358 16	
Carting off snow	280 77	
Repairing equipment	241 30	
New tools, etc.	158 42	
		$20,577 18

Repairs and New Work.

General maintenance	$24,630 63		
New crossings and repairs	1,882 16		
Guide boards and signs	403 72		
Crushing stone, including running expenses of crusher and drills	10,239 42		
Permanent repairs on crusher	594 25		
Repairs, fuel and supplies for steam rollers	1,242 10		
Broken stone and sand purchased	3,213 73		
Holidays: Legal holidays $666 96 Half holidays on Saturdays for three months 1,710 05	2,377 01		
Tools and supplies	717 40		
Miscellaneous	1,465 64		
			$46,766 06

Maintenance of Stable and Equipment.

Pay-rolls, hostlers and other labor in yard, etc	$3,339 34		
Hay, grain, straw, etc.	7,126 80		
New horses	1,200 00		
Shoeing	1,292 98		
Veterinary attendance, medicine, etc.	330 20		
Heating, lighting and plumbing	323 50		
Carts, wagons, repairs, etc.	1,211 10		
New harnesses, cleaning, repairs, etc.	392 64		
Repairs on buildings	188 76		
Sundries	390 68		
		$15,796 00	
Less transfer to other appropriations for use of horses, viz:			
Health Department	$4,330 37		
Care of sewers	281 87		
Sidewalks	503 86		
Mosquito work	136 12		
Watering streets	592 29		
Tree Department	10 00		
		$5,854 51	
			$9,941 49

Superintendence.

Superintendent	$3,000 00	
Assistant Superintendent	2,066 67	
Clerk	673 12	
Office expenses: Telephones, new typewriter, stationery, etc.	295 26	
		$6,035 05

Automobile.

Cost of car, including equipment, lettering, speedometer, windshield, etc.	$1,998 50	
Maintenance, including registration, licenses, gasoline, oil, repairs, etc.	209 58	
		$2,208 08
Total		$111,997 64

For further details of this expenditure reference is made to the reports of the Accountant and the Treasurer.

The streets mentioned in last year's report, which were surfaced with bituminous material, were given a light flushing coat of the same material and covered with stone screenings, which were well rolled in. Excellent results have been obtained from this treatment, except on Beacon street, between Williston and Corey roads, where conditions are not wholly satisfactory.

Beacon street, on the northerly roadway from a point opposite Essex street to a point west of Powell street, was resurfaced in May last, Tarvia X, applied by the penetration method, being used as a binder. From this last mentioned point to St. Paul street, the work was continued, the Tarvia being used in accordance with the so-called "Modern" method, in which a portion of the binder is placed on a sand or gravel cushion on the sub-grade before the surface stone is spread. The weather conditions were very unfavorable, the result being that on this last mentioned piece too much Tarvia was used, which made it necessary to apply sand and stone screenings during the ensuing hot weather until the excess was taken up. Without doubt the final results will be all the better by reason

of this excess, but this part of the road, although perfectly satisfactory for automobiles, was excessively slippery for horses during the autumn. In October the work was continued from St. Paul street to the granite paving at Pleasant street, from 10 per cent. to 15 per cent. of asphalt being added to the Tarvia. There was some apprehension that this part of the road, on account of its grade, might become slippery with this treatment, but I am glad to report that such is not the case.

Longwood avenue from Kent street to St. Paul street was resurfaced with Tarvia and asphalt for a binder. It was intended to continue the work to Harvard street, but weather conditions compelled a postponement until next season.

The extension of Cypress street from Franklin street to High street was treated in a similar manner with very good results.

Brook street, which, by reason of its flat grade, was very difficult to maintain satisfactorily, was resurfaced and treated with Tarvia X and is now in most excellent condition.

In Boylston street, west of Cypress street, new rails were laid by the Boston Elevated Railway Company, and nearly the whole length of the street was resurfaced. Chestnut Hill avenue was also resurfaced, and the Standard Oil Company's "Binder A" was applied on about 1,000 linear feet; it is proposed to continue this work as soon as weather conditions will permit.

The ordinary work of maintenance was largely increased this past season on account of the unusual amount of underground work, due in large measure to the great activity in building operations. In every case of new buildings three excavations are made for water, sewer and gas pipes, and more are frequently necessary. In many cases the public service corporations, as well as the town itself, are obliged to extend their underground structures to accommodate these buildings. After all this digging is done, it is in most cases absolutely necessary to pick over and reshape the street, and this work is generally postponed until we are reasonably sure that no more excavations will be made; it is exasperating to find after the road surface has been again put in good condition, that

some one has been neglectful and that further underground connections are necessary before the buildings can be comfortably occupied.

We have very little trouble with ravelling, but small holes form with great frequency and rapidity under the new conditions of traffic, and it is well known that the cost of repairs increases in a very rapid ratio if they are neglected. These holes were thoroughly patched on many streets with fine stone mixed with bituminous material. About 7,500 gallons were used, and the results were so good that it is proposed to keep a small force constantly employed in this work.

A sample piece of road of about 433 square yards was laid in Tappan street in front of the Municipal Gymnasium, in the construction of which Texas Macadam Binder was used. Another sample piece of about 485 square yards was laid in Gorham avenue in front of the High School, in which Pioneer Road Asphalt was used. Both pieces promise well, and we have on hand a carload of each material for further trial, which was received too late to be used this season.

It must be apparent to the most casual observer that the old type of water-bound macadam is no longer able to stand up under present methods of traffic, and that something more durable must be used on our main thoroughfares and the more important cross town roads. Our streets carry a very large and heavy traffic, which is constantly increasing, and if they are to be kept in their former good condition, liberal appropriations will be necessary. Among other matters requiring attention next season, I would mention the following: The extension of the granite block pavement in Harvard street as far at least as the southerly side of Longwood avenue and the northerly side of Green street, and for this work a special appropriation should be made. The continuation of bituminous surfacing on Beacon street, until one roadway shall have been treated for its entire length. The extension of the Tarvia surfacing on Longwood avenue to Harvard street. Bituminous surfacing on Davis avenue, Cypress and School streets, Aspinwall avenue from Harvard street to Perry street, and parts of Washington and Harvard streets. The streets on the northerly slope of Aspinwall Hill,

including University road, were the most injuriously affected by building operations last season, and need reshaping and resurfacing. I would suggest also the advisability of paving Washington street from Fire Station G to Beacon street, and the southerly portion of Washington square, with grouted granite block like that at Coolidge corner.

By vote of the town, December 28, 1910, the intersection of Washington street and Beacon street was designated "Washington square."

The guide-boards, heretofore reported to the town, which we are obliged by law to report upon each year, are maintained in sufficient number to meet the requirements of the law. Within a few weeks several of these guide-boards, as well as many street signs, which are in a dilapidated condition, will be replaced.

Street Crossings.

It is very difficult to keep the street crossings, and the roads adjacent thereto, in good condition. Many persons, particularly automobilists, would like to have them completely eliminated, but that, of course, is not to be seriously considered. Perhaps they serve a useful purpose in checking the speed of the motor cars. More than the usual amount of labor was spent on them this season, and in addition sixteen crossings of coal tar concrete and one of bricks were laid.

Permits.

During the year 1910 the following permits were issued:

Occupying streets for building purposes, erecting canopies, setting up cleaning machines, etc.	368
Crossing sidewalks	178
Excavations:	
Boston Consolidated Gas Company	293
Edison Electric Illuminating Company	158
Brookline Water Department	236
Sewers: constructing new sewers, surface drains, sewer connections, etc.	177
New England Telephone & Telegraph Company	51

Laying granolithic, repairing sidewalks, etc.....	65	
Boston Elevated Railway Company.....	57	
City of Boston.....	12	
Miscellaneous	29	
		1,078
Total number of permits.....		1,624

Building Line.

At the Town Meeting, held June 1, 1910, a building line, parallel to and ten feet distant from the exterior line of the easterly side of St. Paul street, between Francis street and the property of St. Paul's Church, was accepted and allowed, and $150.00 was appropriated tc pay for land damages in connection therewith.

New Streets.

Griggs Terrace was accepted as a public way June 1, 1910. This street is thirty feet wide, and runs from a point in Griggs road, not far from Washington street, around the playground, coming out again into Griggs road at the westerly side of the playground.

Dean Road, from Chestnut Hill avenue to an extension of Crafts road, was accepted as a public way June 1, 1910. This street is fifty feet wide, and was constructed two years ago by the owner of the land, with sidewalks and planting spaces, and a stone and gravel roadway; a sewer and surface water drain, and gas and water pipes were also laid. It was offered to the town free of cost, and the owner has contributed the estimated cost ($500.00) of its connection with the extension of Crafts road, and also $700.00 towards the construction of the latter named street.

Crafts Road was accepted as a public way June 1, 1910. This street is fifty feet wide, and runs from that part of Crafts road accepted by the town as a public way December 28, 1904, to that part of Dean road just referred to. It has been partially constructed.

Reservoir Road was accepted as a public way June 1, 1910. This street is fifty feet wide, and runs from Boylston street northwesterly, substantially over the old Indian trail known as Reservoir lane, connecting with Reservoir road as accepted by the town March 29, 1909. Most of the sub-grading has been done, and the sewer is nearly finished. Gas and water pipes, and possibly other underground structures, are yet to be laid before the surfacing of the street can be undertaken.

Cypress Street, from Franklin street to High street, was accepted as a public way June 1, 1910. This street is sixty feet wide, and has been finished with edgestones and cinder sidewalks, and a Tarviated macadam roadway.

Dudley Street. An alteration and widening of Dudley street, from Lee street to Warren street, was accepted by the town June 1, 1910. This portion of Dudley street was widened to a minimum width of eighty feet, chiefly for the purpose of providing room for a sewer and surface water drain and other underground structures which may become necessary, and as a beginning of an important system of roads and drains which are needed for the present use and the future development of the large area east of Clyde street. It is proposed to change the name of this part of Dudley street to Lee street. The sewer and drain have been finished, and the construction of the road is under way.

An appropriation of $55,000.00 was made to pay for land damages and the construction of the foregoing streets, and reference is made to the reports of the Treasurer and Accountant, and to that of the Town Engineer for details of the expenditure.

Cottage Farm Road, between Dummer street and Ivy street,

Worthington Road, from Essex street to Cottage Farm road,

Mason Street, from Essex street to Cottage Farm road, and

Ivy Street, from its former terminus at Essex street to Cottage Farm road, were accepted as public ways December 28, 1910.

These four streets are situated in the David Sears estate,

lying west of Essex street. They are all forty feet wide, and are finished with sidewalks, tree lawns and macadamized roadways. Sewers and surface water drains, with necessary catch-basins, were laid, as well as gas and water pipes and conduits for electric wires. The streets were constructed by the owner in a thorough manner, and were offered to the town free of cost, excepting, of course, the sewers and surface water drains.

Village Square and Washington Street.

Six driveways were laid in Washington street, and one street crossing was laid in Walnut street near Elm place, and were paid for from these special appropriations. It is desirable that certain work shall be done near the town line and in Walnut street, which should be paid for from these special appropriations rather than from the appropriation for Highways, and I therefore suggest that these accounts be kept open for the coming year.

Paving Beacon and Harvard Streets.

The most important work done in 1910 was the paving of Harvard and Beacon streets at their intersection and for a considerable distance on either side. After viewing similar work in Worcester, and comparing it with brick and other paving, it was decided to use small New Hampshire blocks, well grouted and laid on a cement base, put down according to the Hassam formula. After advertising for proposals, the contract was awarded to the Simpson Brothers Corporation for $3.24 per square yard for the completed pavement. The contractor was to furnish everything and to do the sub-grading. The material excavated was to be delivered where directed within one-half mile, overhaul being paid for at the rate of one cent per cubic yard for each one hundred feet beyond the half mile. The town was to reset all curbstone necessary, and to furnish and set all new curbstone, repair and rebuild catch-basins, manholes, etc.

The pavement was laid in Harvard street from 100 feet south of Beacon street to 100 feet north of Beacon street,

and in Beacon street in both roadways from the end of the car reservation at Pleasant street to the easterly line of Centre street, covering an area of 8,926 square yards. It has proved very satisfactory, and many requests to have the same style of pavement laid in other places have been made. It is particularly desirable that the work shall be extended in Harvard street, southerly to Longwood avenue, and northerly to Green street. A special appropriation will be needed for this, and an estimate of the cost will be submitted.

The material excavated was used in the construction of Griggs terrace and in resurfacing York terrace and part of Pleasant street.

Laying Dust.

The amount appropriated at the annual meeting for watering streets and laying dust was $45,000.00, of which $44,512.44 was expended for the following:

Watering streets, paid contractors		$17,112 96
Calcium chloride		8,266 56
Standard Oil Emulsion		1,459 25
Standard Oil Binder A		282 95
Texas Road Oil		1,175 95
Headley's Good Roads Dust Preventive		519 75
Asphaltoilene		2,169 42
Dustoline		4,311 64
Gulf Refining Co.'s "A" Oil		380 11
Tarvia "A" and "B"		793 75
Tarvia "X"		2,724 45
Tarite Asphalt		553 09
Sand		360 05
Pea stone		182 87
Two new watering carts		650 00
One A. T. C. Distributor		204 58
Repairs of equipment		65 62
Miscellaneous		474 37
Material now on hand—		
4,000 gallons Oil Emulsion	$200 00	
78 drums Calcium Chloride	227 10	
		427 10
Salary of Inspector		650 00
Automobile and equipment		1,624 00
Maintenance of automobile		223 97
Total		$44,512 44

Seventeen double teams were hired from contractors for watering those streets on which other materials were not used or where it was necessary to supplement their use with water. The rate paid was the same as heretofore, viz.: $125.00 per team per month, and $6.00 for each day before and after the regular season, which began May 1st and ended November 1st.

Mr. Thomas F. Cook, who had previously served for several years as clerk in the Building Department, was appointed Inspector of Street Watering, June 13, at a salary of $100.00 per month. His services have been characterized by an unusual degree of faithfulness, and he has shown good judgment and firmness in the discharge of his duties. An improvement in the manner of doing the work was at once manifest, and complaints have been comparatively few. An automobile was bought for his use, which has enabled him to keep a close oversight on the work at all times.

Calcium Chloride was extensively used in the purely residential streets, and with a proper use of water when the humidity was low, gave satisfactory results. It has cost this year for each application about $.0025 per square yard; nine applications per season would make the cost per square yard, exclusive of water, about $.0225; adding the cost of watering makes the total cost per square yard for the season about $.035.

Standard Oil Company's Emulsion has been used on part of Washington street, Heath and Hammond streets, Woodland road and a few other places. It has been successful in keeping the dust laid, but there is much objection to its use near houses. It cost us last year about $.004 per square yard for each application.

Four loads of Standard Oil Company's Binder "A" were used late in the season on Chestnut Hill avenue, covering about 1,000 feet northerly from Boylston street. This was done just before the ground froze, and no judgment can yet be passed on its merits in this place, but it has proved very satisfactory in other places. The total cost per square yard was $.064.

Texas Road Oil was used on Boylston street westerly from

Clinton road with satisfactory results; it is open to the same objections as the emulsions, but it does not require such frequent applications. An accurate statement of the cost per square yard for the season cannot be given at this time, but a single application cost $.013 per square yard.

Asphaltoilene was used on Newton street from a point near the High Service Pumping Station to the Newton line, covering 14,200 square yards, costing $.06 per square yard in addition to the cost of cleaning the street and covering the oil with sand; 4,500 gallons were used in repairing work done in 1908 and 1909, in addition to 2,000 gallons which were supplied without charge to make good some unsatisfactory work done in 1909.

Dustoline, which proved so satisfactory in 1909, was used in much larger quantity this year with excellent results; it is easy of application, and lasts from three to eight weeks. Single applications cost on an average $.004 per square yard, the first costing much more than subsequent applications.

Gulf Refining Company's A Oil was used on the northerly roadway of Beacon street between St. Mary's street and Essex street extended. The results were not wholly satisfactory, although doubtless in a less exposed road, with a smaller amount of traffic, they would be better. The same conditions were noticed here as have been noticed on park roads. The part of the road most used by automobiles irons out smoothly, while the part used by horse-drawn vehicles gets muddy, forms into ruts and frequently disintegrates.

The experience of the past year, like that of the year preceding, has been very valuable. The time has been too short to enable one to say absolutely what is best for each locality, but it has been long enough to show that some form of bituminous treatment is necessary and that the smaller the amount of water used the better for the roads.

Most of the stand-pipes are now fitted with underground valves, so that watering may be done promptly in cold weather, when weather conditions permit.

Two new watering carts and one American Tar Company's distributor were added to the equipment.

Sidewalks.

In addition to a very considerable amount of repairs and repaving, resetting edgestones, etc., by our own small force, the following work on sidewalks was done by contract, viz.:

Edgestones furnished and set (straight)	3,366	lin. feet
Edgestones furnished and set (circular)	594	" "
Edgestones reset	1,752	" "
Coal tar concrete (new)	3,848	sq. yds.
Coal tar concrete (renewals and repairs)	8,333	" "
Granolithic sidewalks	4,025	" "
Gutters, cobble stone and granite blocks	1,599	" "
Gutters, coal tar concrete	121	" "

The appropriation for sidewalks was $17,000.00, and the expenditure, given in detail in the Accountant's and Treasurer's reports, was for the following:

Edgestones	$4,529 55
New coal tar concrete walks	2,067 93
Repairing and renewing coal tar concrete walks	4,378 36
Plank walks, repairs, renewals and extensions	4,696 57
Rebuilding and repairing steps in public paths	309 61
Gravel walks, grading and sundries	1,117 36
Total	$16,999 38

The allowance towards the cost of granolithic walks was fixed at 63 cents per square yard. By the terms of the contracts under which these walks are laid, payment is not due until after the work has stood the test of at least one winter's use. Nowhere, perhaps, is the unusual activity in building operations for the past year shown more clearly than in this matter of sidewalks; 4,024.9 square yards of granolithic walk have been laid, on which there will be due as soon as the winter is over $2,535.78.

Almost all the brick sidewalks in Harvard and Village squares will need considerable attention during the coming season, and already the demand for plank walks exceeds that of all last year.

Care of Sewers.

The appropriation for the care and maintenance of sewers and drains was $5,000.00, and $4,193.75 was expended, most

of which was for work of the usual routine character, consisting chiefly of cleaning catch-basins, inspecting, cleaning and flushing sewers, repairing manholes, catch-basins, etc., and cleaning the various storm water channels.

The expenditure was divided as follows:

Cleaning catch-basins	$2,210 31
Cleaning and repairing sewers and surface water drains	1,021 32
Inspection of sewers	290 32
Rebuilding and repairing catch-basins and manholes	217 11
Labor on drain in Beacon Street playground, etc	241 11
Two new iron carts	213 10
Total	$4,193 75

JOSEPH DONOVAN

DIED

AUGUST 13, 1910

While engaged in cleaning out the siphon in the sewer in Washington street east of the railroad bridge, Joseph Donovan, an old and faithful employee of the Sewer Department, was overcome by sewer gas, and died before he could be brought to the surface of the ground. All efforts at resuscitation were of no avail. His body was recovered by members of the Fire Department, two of whom risked their lives in their efforts to rescue him. Mr. Donovan had been employed in this and similar work for more than fifteen years, and his untimely death was greatly regretted.

Surface Drainage.

Practically all the work of constructing new drains and catch-basins and new sewers is done by contract under the direction of the Town Engineer. Six catch-basins and four railroad track catch-basins were built by this department at a cost of $670.03.

Collecting Ashes and Waste Material.

The cost of collecting ashes and refuse waste was $25,370.26, which sum included $4,330.36 credited to the Highway Department for use of horses, and $1,426.73 paid for new equipment.

The expenditure was for the following:

Collecting ashes		$13,897 39
Collecting paper and rubbish		8,060 91
Care of dumps		1,882 31
Repairs of carts, etc., and signs		102 92
New equipment, viz:		
Two new horses	$605 00	
Four new paper carts	460 00	
One caravan and sideboards	301 95	
Canvas covers	59 78	
		1,426 73
Total		$25,370 26

The increase in the amount of ashes and rubbish collected, as well as the cost thereof, is quite noticeable as compared with previous years; 22,287 loads of ashes and 10,761 loads of combustible refuse were collected, and the cost, exclusive of the new equipment, which will last for several years, was $23,943.53, as shown above. The increase in the amount collected was due, of course, to the large number of houses completed and occupied this year. The increase in the cost is attributable partly to the larger amount of work, partly to the higher wages paid since July, and partly also to the fact that five important dumping places have been closed to us, necessitating a much longer haul. The paper and other combustible refuse is still hauled to the ledge on Hammond street,

which is quite remote from the centres of collection. It will be well, I think, to consider whether a saving cannot be effected by the use of a motor truck in conveying the loaded carts to the Hammond street lot.

No action has yet been taken on the proposition to have the waste barrels removed from backyards by the town men. Hearings have been given, and the matter is now under consideration.

The City of Boston is considering the question of a more sanitary disposition of its refuse, and parties who have made a proposition to the city have suggested that Brookline, at the proper time if conditions warrant, may be disposed to avail itself of their facilities. The incineration of our waste material is not a new subject, nor is the idea of co-operation with the city a new one. The proposition deserves careful consideration and investigation.

Sundries.

The work of petrolizing the catch-basins, pools, etc., for the extermination of the mosquitos, was done as hitherto under the direction of Mr. J. Albert C. Nyhen, the Assistant Bacteriologist, at a cost for labor of $1,120.73, which was charged to the Health appropriation.

Sundry other work, amounting to $249.20, was done, and the cost was charged to the various appropriations to which it belonged.

The inventory of property belonging to the department is filed with the Town Accountant.

Respectfully submitted,

MICHAEL DRISCOLL,
Superintendent of Streets.

TOWN OF BROOKLINE BUILDING DEPARTMENT

REPORT

OF THE

BUILDING COMMISSIONER

OF

BROOKLINE

MASSACHUSETTS

FOR THE YEAR ENDING DECEMBER 31

1910

BOSTON
PRESS OF E. L. GRIMES CO., 122 PEARL STREET
1911

REPORT OF BUILDING COMMISSIONER

Brookline, Mass., December 31, 1910.

To the Board of Selectmen, Brookline, Mass.:—

Gentlemen,—I herewith submit the twenty-second annual report of the Building Department, for the year ending December 31, 1910.

The year has shown a still further increase in building operations over late years, particularly in number and value of brick apartments, but more especially in number, far more of these having been erected the past year than any previous year.

The permits for wood and frame buildings were 32 more than for last year, with an additional cost of $286,165. Fourteen more permits for brick and stone were issued, with smaller cost of $102,650, this decrease of cost being because of fewer large public buildings, for which permits were issued during 1910.

The total cost of building operations was $120,495 more than 1909, and the total permits 118 more.

The work of inspection has been far more difficult than it ever has been, owing chiefly to the larger number of apartment houses built, and the fact that so many new builders started operations in Brookline under, to them, new laws, and also because of the increased use of concrete. If the year 1910 is to be a sample of what we are to expect in the future, I would strongly urge that there be an appropriation for special inspection, to be used when necessary, rather than more permanent inspectors, as in speculative building the builders usually build at the same seasons in the year.

There continues to be many new garages erected, both private and public, and probably there will be a steady increase in this class of buildings each year, and I hope and expect that the committee on the new building law will recognize this fact and provide more stringent laws, especially in regard to the public garage.

The elevator inspection has been done as usual, and very little trouble been found and these soon remedied.

Hotels and lodging houses have been inspected and some few changes made.

Several old buildings, reported as dangerous, have been condemned, and will be removed, and there are a number of others with which it is only a question of a short time before something will have to be done.

The following is a classified list of permits issued during the year:

One-Family.—Wood and Frame.

Stephen F. Johnston .....39 Adams street
Julius E. Rugg .....213 Babcock street
George W. Johnston .....1146 Beacon street
Essie J. Earle .....(not built) 92 Beals street
Florence E. Gibson.....151 Buckminster road
A. Dudley Dowd .....17 Chesham road
Emma J. Mayo .....226 Clinton road
Franklin C. Henderson .....229 Clinton road
Irving W. Ireland .....249 Clinton road
Irving W. Ireland .....255 Clinton road
A. Dudley Dowd .....271 Clinton road
J. Henry Thorpe .....125 Coolidge street
Nellie A. Hutchins .....19 Copley street
James E. Thomas .....25 Cotswold road
Dr. Z. B. Adams .....43 Cottage Farm road
George A. Sagendorph .....107 Crafts road
Stephen F. Johnston .....16 Crowninshield road
Arthur P. Bonney.....50 Crowninshield road
Queen J. Newkirk .....57 Crowninshield road
John Lally .....5 Dale street
Leonard H. Rhodes .....9 Downing road
Mrs. Edward Densmore .....26 Downing road
Michael J. Fahey.....2 Elm street
Philip B. Bruce .....15 Evans road
Oscar Johnson .....18 Evans road
L. L. Elden .....66 Evans road
Josephine F. Smith .....93 Evans road
Everett M. Bowker, M. D. .....322 Harvard street
R. M. Adams .....447 Harvard street
W. M. Warren .....28 Hawthorne road
Robert Richardson .....717 Heath street
Joseph P. Burke .....806 Heath street
Mrs. P. H. Lombard .....Hillside road

Howard Gilmore .....97 Holland road
Mrs. Stewart Burchard .....84 Hyslop road
Maria Joel .....51 Kilsyth road
C. A. Isenbech .....109 Longwood avenue
C. A. Isenbech .....115 Longwood avenue
George W. Wightman .....16 Monmouth street
W. P. Knight .....15 Oakland road
August Vogel .....Oakland road
August Vogel .....Oakland road
August Vogel .....Oakland road
August Vogel .....Oakland road
W. P. Wright .....53 Powell street
Henry M. Whitney .....60 Regent circle
Henry M. Whitney .....62 Regent circle
Henry M. Whitney .....64 Regent circle
Aveline C. Vallandigham .....185 Reservoir road
Mary F. Faxon .....71 Salisbury road
W. K. Corey .....112 Salisbury road
Thomas R. Young .....50 Spooner road
Herbert L. Ewer.....81 Spooner road
Grace B. S. Mead .....30 Stetson street
Robert M. Goode .....106 Sumner road
Tappan Associates .....162 Tappan street
Tappan Associates .....164 Tappan street
Tappan Associates .....168 Tappan street
Tappan Associates .....170 Tappan street
Oscar Johnson .....65 Williston road
Percy Moses .....71 Williston road
Edwin B. Harding .....76 Williston road
J. Gilbert Pierce .....79 Williston road
Flora L. Allen .....82 Williston road
Thomas B. Griggs .....156 Winchester street
Maria Joel .....78 Windsor road
George B. Phelps .....11 Worthington road

Brick.—Concrete or Stone.

Mrs. Gardner Washburn .....Clyde street
Henry S. Coolidge .....30 Kenwood street
Otis W. Richardson .....21 Mason street
Clara M. Closson .....12 Salisbury road

No. of permits, 71; No. of families, 71; Estimated cost, $812,500.

Two-Family.—Wood and Frame.

William G. Stonehouse .....45 Brook street
Alfred Douglass .....Clyde street
Abraham Bornstein .....(not built) Feneno terrace
Mrs. A. W. Blake .....off Greenough street

Brick.—Concrete or Stone.

Henry S. Coolidge .....86 Columbia street
Henry S. Coolidge .....83 & 85 Kenwood street
Sarah Dyer *et al*.....75 Winchester street
No. of permits, 7; No. of families, 14; Estimated cost, $63,100.

Three-Family.—Wood and Frame.

John O'Hearn .....789 Boylston street
Charles E. Williamson .....10 East Milton road
A. Dudley Dowd .....38 Garrison road
A. Dudley Dowd .....42 Garrison road
A. Dudley Dowd .....46 Garrison road
A. Dudley Dowd .....50 Garrison road
George F. Joyce, Tr.....163 Pond avenue
Rhodes Bros. .....10 University road
Rhodes Bros. .....12 University road
Rhodes Bros. .....16 University road
Rhodes Bros. .....18 University road
Rhodes Bros. .....22 University road
Rhodes Bros. .....24 University road
George F. Joyce, Tr.....22 Villa lane
John F. Scahill.....255 Walnut street
Elizabeth F. Graham..... .....783 Washington street
Elizabeth F. Graham .....785 Washington street

Brick.

Benjamin Snider .....1537 Beacon street
A. C. Chisholm .....24 Claflin road
A. C. Chisholm .....26 Claflin road
A. C. Chisholm .....30 Claflin road
A. C. Chisholm .....32 Claflin road
A. C. Chisholm .....36 Claflin road
Frank M. Seamans, Tr.....(extension) 1 Dwight street
Frank M. Seamans, Tr.....(extension) 3 Dwight street
Benjamin Snider .....17 Fairbanks street
Benjamin Snider .....19 Fairbanks street
Benjamin Snider .....21 Fairbanks street
Frank M. Seamans, Tr.....122 Park street
Frank M. Seamans, Tr.....124 Park street
Frank M. Seamans, Tr.....126 Park street
Frank M. Seamans, Tr.....57 Pleasant street
Frank M. Seamans, Tr.....59 Pleasant street
Frank M. Seamans, Tr.....61 Pleasant street
Frank M. Seamans, Tr.....63 Pleasant street
Frank M. Seamans, Tr.....65 Pleasant street

Frederick E. Johnston .....182 St. Paul street
Frederick E. Johnston .....184 St. Paul street
John Dunigan .....310 Tappan street
John Dunigan .....312 Tappan street
Robert M. Goode .....9 University road
Robert M. Goode .....11 University road
Robert M. Goode .....15 University road
Robert M. Goode .....17 University road
Robert M. Goode .....19 University road
Louise G. Johnston .....35 University road
Louise G. Johnston .....37 University road
Charles J. Johnston .....11 Warwick road
Charles J. Johnston .....15 Warwick road
Charles J. Johnston .....17 Warwick road
Thomas H. Connolly .....672 Washington street
Thomas H. Connolly .....674 Washington street
H. S. Freeman .....803 Washington street
H. S. Freeman .....805 Washington street
H. S. Freeman .....807 Washington street
H. S. Freeman .....809 Washington street
H. S. Freeman .....811 Washington street
H. S. Freeman .....815 Washington street
H. S. Freeman .....817 Washington street
H. S. Freeman .....819 Washington street
John J. Johnston, Jr.....30 Winchester street
John J. Johnston, Jr.....32 Winchester street
John J. Johnston, Jr.....34 Winchester street
John J. Johnston, Jr.....36 Winchester street
John J. Johnston, Jr.....38 Winchester street
John J. Johnston, Jr.....40 Winchester street
Robert M. Goode .....191 Winthrop road
Robert M. Goode .....195 Winthrop road
Robert M. Goode .....199 Winthrop road

No. of permits, 69; No. of families, 207; Estimated cost, $830,600.

Six-Family.—Brick and Stone.

Boyd & Berry .....22 Garrison road
A. Dudley Dowd .....34 Garrison road
Boyd & Berry .....227 Rawson road
Boyd & Berry .....231 Rawson road
Boyd & Berry .....235 Rawson road
A. Dudley Dowd .....236 Rawson road
Boyd & Berry .....239 Rawson road

No. of permits, 7; No. of families, 42; Estimated cost, $120,000.

Eight-Family.—Brick and Stone.

Margaret C. Tobin .....1768 Beacon street

No. of permits, 1; No. of families, 8; Estimated cost, $50,000.

Nine-Family.—Brick and Stone.

Benjamin Snider .....1539 Beacon street
Margaret C. Tobin .....9 Corey road

No. of permits, 2; No. of families, 18; Estimated cost, $51,000.

Garages.—Wood and Frame.

C. E. Osgood .....51 Abbotsford road
Dennis Driscoll .....21 Andem place
Alfred H. Moorehouse .....160 Aspinwall avenue
William E. Fay .....173 Babcock street
S. R. Crocker .....1495 Beacon street
Albert C. Warren .....1683 Beacon street
Estelle C. Ralph.....77 Beals street
Albert H. Beck .....143 Buckminster road
Florence E. Gibson.....151 Buckminster road
Henry B. Cram.....17 Chesham road
Arthur H. Tabor.....10 Circuit road
Irving W. Ireland.....249 Clinton road
Philip M. Tucker.....163 Dean road
Philip B. Bruce.....15 Evans road
Josephine F. Smith.....93 Evans road
Frank H. Powers.....15 Harrison street
A. M. Winchester .....327 Harvard street
Lydia J. C. Purington.....416 Harvard street
Mrs. P. H. Lombard.....Hillside road
J. W. Smith.....61 Kenwood street
George W. Havens.....23 Manchester road
C. R. McWilliams.....29 Manchester road
Dr. J. R. Taylor.....53 Seaver street
Sturgis Coffin.....56 Spooner road
I. Wit .....91 University road
F. W. Muldowney.....273 Walnut street
Robert T. Moffatt.....72 York terrace

Brick.—Concrete.

H. K. Blanchard.....123 Babcock street
Mrs. Gardner Washburn.....Clyde street
Nellie A. Hutchins.....19 Copley street
Arthur P. Bonney.....50 Crowninshield road

F. A. Arnold.....37 Evans road
Clara M. Closson.....12 Salisbury road
O. H. Armington.....26 Salisbury road
John Dunigan.....310 and 312 Tappan street

No. of permits, 35; Estimated cost, $30,350.

Shops and Stores.—Wood and Frame.

Newhall Cook .....281 Harvard street
Elizabeth F. Avery.....643 and 645 Washington street
Elizabeth F. Avery ....649, 651 and 653 Washington street

Brick.

Payson Dana.....14 and 16 Harvard street

No. of permits, 4; Estimated cost, $24,500.

Office.—Wood and Frame.

A. C. Chisholm.....1690 Beacon street

No. of permits, 1; Estimated cost, $150.

Henhouses and Sheds.

Nellie A. Hutchins.....19 Copley street
Jessie T. Phillips.....Reservoir lane

No. of permits, 2; Estimated cost, $500.

Miscellaneous.—Wood and Frame.

Katherine Schuyler..(store and apart.) 96 Franklin street

Brick, Stone and Concrete.

Leyden Congregational Church....(church) Beacon street
Nicholas Salemme..(store and apart.) 1266 Boylston street
Richard Brine..(Auto. Sup.) 1008 Commonwealth avenue
Helen D. Proctor (Auto. Sup.) 1014 Commonwealth avenue
Town of Brookline....(Public School) Westbourne terrace

No. of permits, 6; Estimated cost, $189,000.

Alterations.

No. of permits, 70; Estimated cost, $107,050.

Heating.

No. of permits, 194; Estimated cost, $99,905.

Summary.

	No. of Permits.	No. of Families.	Estimated Cost.
Wood and frame	122	126	$931,900 00
Brick and stone	83	234	1,239,700 00
Alterations	70	...	107,050 00
Heating	194	...	99,905 00
Totals	469	360	$2,378,555 00

Plumbing.

The report of the Inspector of Plumbing is as follows:

Mr. Ernest Lyon, Building Commissioner:—

Dear Sir,—I herewith submit my eighteenth annual report for the year ending December 31, 1910.

The whole number of permits issued to do plumbing was 348, a gain of 86 over the previous year. Of this number 98 were for new brick and stone buildings, 97 were for new wood and frame buildings, 131 were for additions and repairs, and 22 were for improving the drainage.

The total cost of the above plumbing was $206,305.00, as against $157,306.00 in 1909, a gain of $48,999.00. This increase is due primarily to the larger number of plumbing permits issued for new buildings, 195 as compared with 110 in 1909, and incidentally to general prosperity in the building line during the past season.

The summary of the water fixtures installed in the various buildings the past year is as follows:

Water closets	887
Baths	756
Bowls	830
Sinks	682
Trays	432
Other fixtures	30
Total	3,617

Tests and inspections have been made as follows:

Water tests	418
Peppermint tests	51
Others	0
Total	469
Inspections	1,639

The past year has been one of continual activity for this divison of the Building Department, and much effort has been required on the part of the Inspector to meet the demands of contractors and others for information, inspections and tests.

It is believed the service rendered has been satisfactory, as no complaints have been heard.

In no previous year in the history of the Building Department have so many water fixtures been installed, 3,617, an excess of 1,211 over 1909, and of 857 over 1903, the former record year.

More inspections were required and made than ever before.

In view of the above gratifying showing, it is somewhat disappointing to state that there has been a shortage of $5,624.00 in total cost as compared with the banner year 1903.

There was reason to believe that the past year would prove a record breaking one in point of cost as well as in installations; that our expectations were not realized is chiefly due to the fact that comparison has been made with a year notable for the number of its large and costly installations. It may be stated that installations of the latter kind were very few in number the past year.

During the year there were more permits issued to do plumbing in apartment houses than in buildings of any other class. The quality of the work done in such buildings was about the same as that of previous years; that is, as high a standard as the laws require, and very seldom any higher.

It is the writer's experience that the average builder of apartment houses is not at all fastidious about the quality of the work executed in his buildings; as long as it is done quickly and is passed by the Inspector, he is usually satisfied.

A large number of pressure boilers, as well as automatic gas water heaters, have been installed during the year.

These appliances seem to be growing in popular favor and are fast supplanting the old reliable tank fed boiler.

During the year much attention was given to seeing that all safety valves attached to pressure boilers were properly located and set.

Investigation has disclosed that within the last few years, owing chiefly to poor construction and light-weight material, several copper boilers (pressure boilers) have been torn apart by the expansive force of the hot water, although protected by safety valves.

In view of these occurrences, it seems proper to remind property owners that where conditions are similar to those just mentioned, casualties are likely to happen if safety valves are set to carry a pressure exceeding 125 pounds per square inch.

As in other years, much of the plumbing of the past year was done by persons from outside cities and towns; these people have been aided by many helpful suggestions and much valuable advice.

Mention has been made in these reports of the past few years that our present plumbing code was in need of revision; at the time of its adoption, May 22, 1903, it was thought by men experienced in such matters to compare favorably with many of the best codes in the State.

Since then considerable advances have been made in sanitary plumbing, and quite a number of changes are necessary to bring it abreast of the times.

At this writing the present code is in the hands of a committee for revision, and the time seems not far distant when the old code, having served its purpose, like every other material thing, must make its exit.

Before another of these reports appears it is confidently believed that a new code, embodying the latest and best sanitary ideas, will be in effect.

The laws have been generally well observed; but two violations of importance have come to our knowledge during the year.

Satisfactory corrections have already been made in one in-

stance, and have been deferred at the request of the householder until after the first of the New Year in the other instance.

As both transgressions appeared to be due to ignorance, rather than to any intentional desire to offend, prosecution seemed unnecessary.

Respectfully submitted,

MICHAEL DUFFLEY,
Inspector of Plumbing.

Gasfitting.

There have been no serious violations of the regulations this year. Several minor violations have occurred, which have been due to carelessness rather than intent, and were readily changed.

The whole number of applications received for permits to do gasfitting work was 924. They were divided as follows:

Changes and alterations	184
Buildings in which fixtures were hung	209
New buildings piped	180
Old buildings piped	44
Instantaneous heaters installed	34
Miscellaneous work	273
Total	924

The above applications included the connecting up of 686 gas stoves and ranges, and 618 gas meters.

The Examining Board of Gasfitters did not certify anyone to me for a license. The expenses of the Board were $5.00, paid over to the third member, as required by law.

Report of the Examiners of Gasfitters.

The following report of the Examiners of Gasfitters for the year ending December 31, 1910, is respectfully submitted:

The Board organized with the choice of Horace James as chairman, and Alfred G. Sanborn as clerk.

One meeting was held for the examination of applicants for licenses, on September 13, 1910. One applicant was ex-

amined for journeyman's license, but he failed to obtain the required percentage.

HORACE JAMES,
ERNEST LYON,
ALFRED G. SANBORN,

Board of Examiners of Gasfitters.

The following is a list of the appropriations and expenditures for the year ending December 31, 1910:

	Appropriated.	Expended.
Building Commissioner	$2,300 00	$2,300 00
Inspector of Plumbing	1,800 00	1,800 00
Inspector of Gasfitting	300 00	300 00
Assistant Inspector of Gasfitting	1,200 00	1,200 00
Clerk of Department	1,133 33	808 33
Horse, wagon, etc	400 00	470 72
Allowance for extra conveyance	540 00	540 00
Printing, postage, stationery	186 67	153 70
Car fares	60 00	45 55
Telephone	80 00	77 15
Totals	$8,000 00	$7,695 45
	$7,695 45	
Balance unexpended	$304 55	

Respectfully submitted,

ERNEST LYON,

Building Commissioner.

REPORT

OF THE

SEALER OF WEIGHTS AND MEASURES

OF

BROOKLINE

MASSACHUSETTS

FOR THE YEAR ENDING DECEMBER 31

1910

BOSTON
PRESS OF E. L. GRIMES CO., 122 PEARL STREET
1911

REPORT

Brookline, Mass., January 12, 1911.

To the Honorable Board of Selectmen:—

Gentlemen,—I herewith respectfully submit my twelfth annual report of the work of this department for the year ending December 31st, 1910.

Scales, weights and measures sealed as correct	3,526
Scales, weights and measures adjusted and sealed .	267
Scales, weights and measures condemned	35
Total inspected.....	3,828
Store inspections	413
Peddlers' wagon inspections	81
Milk wagon inspections	58
Weighed-out packages tested at stores	209
Weighed-out packages tested at office	48
Complaints investigated	53
Ice weighings made	17
Computing scale charts verified	4
Total additional inspections	883
Scales, weights and measures tested at stores	1,231
Fees collected for same and paid to the Treasurer..	$67.10

The above does not include some 200 berry baskets and ice cream boxes tested at the office during the year, many of which were sent by manufacturers to ascertain if their output would pass local inspection.

I have given in the foregoing table only such inspections as were recorded in the routine work of the department; many additional inspections were made in connection with my other town duties, thus adding to the efficiency of the service.

Slot Weighing Machines.

Owing to complaints against these troublesome machines, I have refused to allow them placed outside buildings in certain sections of the Town, and also in places where they would not receive adequate protection from abuse.

Office Work.

The bringing of commodities to the office by citizens for reweighing has proved of considerable assistance in pointing out where corrective measures should be applied. The increase in office hours has also greatly added to the efficiency of the department.

Changes in the laws have made it necessary to send to dealers affected thereby, several sets of circular letters, and to revise the schedule posters giving the weight and measure under which certain fruits and vegetables should be sold; these are in process of distribution, and a letter of instructions to merchants is being compiled, which, if followed, will protect them from prosecution.

Store Inspection.

The store inspections have been responsible for ferreting out many losses to the dealer as well as to the consumer, the detecting of defects in weighing and measuring devices, and the stimulating of our merchants to a greater degree of care.

Of the 209 packages tested, 36 were short in weight. With few exceptions, these were mingled with those of over-weight, indicating carelessness rather than intention.

The State Department.

This department is doing an important work in prohibiting the manufacture and sale of underweight merchandise, the accomplishing of which naturally calls for more work on the part of the local Sealers.

Coal Inspection.

Inspections for certificates of weight made	344
Loads found not certified to by a sworn weigher	4
Errors and omissions found on certificates	11
Loads weighed	10
Bags weighed	27
Loads found short	2
Bags found short	4

The shortage on the two loads was but forty pounds each, and considering the tolerance allowed, the coal was no doubt correctly weighed at the wharf. Some of the loads re-weighed ran as high in over-weight as 140 pounds on 4,000, 175 pounds on 3,400, and 275 pounds on 4,500 net, indicating defective scales, while the balance was enough over to show extreme caution on the part of the sworn weigher. The four bags were but a trifle short.

The law requiring coal dealers to deliver with each load a certificate of weight signed by a sworn weigher has proved most effective.

Practically all our coal comes from the city of Boston, where the strictest supervision over its weight is maintained, which, combined with the further attention given it through State and local inspections, insures our citizens unusual protection in the weight of this commodity. The town is practically free from small coal vendors, many of whom, owing to conditions of their trade, are tempted to charge exorbitant prices or give short weight. I have, therefore, discouraged the peddling of coal.

Analysis of Coal Furnished the Town.

A new form of contract was adopted by the Selectmen last April, under which all coal, excepting buckwheat, purchased by the town was subject to analysis and corrections in price for variations from an established standard of ash in the anthracite, and ash and B. T. U.'s in the bituminous. The enforcement of the terms of the contract was referred to me, and although it entailed considerable additional responsibility, the results have proved to be of immeasurable benefit to the town.

This work was started in June. After conferring with coal and fuel experts I selected P. S. Burns, Ph.D., for many years Instructor of Mechanical Chemistry at the Massachusetts Institute of Technology, as the chemist to do the analytic work

Summary of Work Done.

Anthracite.

Samples analyzed for ash values		24
Tons of coal represented		1812
Additional samples analyzed for verification		3
Samples subjected to a mechanical analysis		3
Corrections in favor of the town	$395.75	
Corrections in favor of the contractors	4.40	

Bituminous.

Samples analyzed		6
Samples now in hands of Chemist		2
Tons represented (gross tonnage)		625
Samples subjected to a mechanical analysis		1
Corrections in favor of the town	$99.30	
Corrections in favor of the contractors	39.13	

Twenty of the twenty-four samples of anthracite, representing 1,802 tons, to which the analysis applied, was practically all the furance and stove coal furnished the town with the exception of the Water Department. Three of these samples were subjected to an additional mechanical analysis, the reports showing that although containing a fairly high percentage of ash, it was comparatively free from undesirable proportions of silica and lime, and consequently would not fuse unduly in burning. Three others from small lots were not considered, owing to error in sampling.

One sample from 107 tons of buckwheat, not purchased under the terms of the contract, was taken to ascertain if the town was receiving a good quality. This showed an ash value of 18.05 per cent.

Eighteen of the twenty samples referred to showed ash above the established standard, varying in value from 0.53 to 6.30 per cent., while two were 0.60 and 1.33 per cent. below.

It must not be inferred from the foregoing that the coal which contained ash in excess of the established standard was necessarily poor coal, for coal may contain a seemingly high percentage of ash and be free from other undesirable qualities, but as it requires more of such coal to maintain the heat efficiency, the ash must be considered as the potent factor

in determining its commercial value. Neither must it be inferred that the ash standard established is too exacting for fair competition, for the quality enters so largely into the competitive price as to adjust it accordingly, thereby giving contractors equal opportunity to bid upon a stated basis, at the same time eliminating competition with coals of inferior grades by making it unprofitable for a dealer to substitute them.

The six samples of bituminous coal represented practically all the soft coal furnished the Heating and Lighting Plant and the larger part of that furnished the Highway Department. The ash of these samples were all in excess of the established standard to the extent of 1.16 per cent. to 7.06 per cent., and the B. T. U.'s varied from 940 below to 1,020 above, while the volatile matter and moisture were so low as to show a higher B. T. U. value than the ash implied. The coal represented by two samples was subject to a correction in favor of the contractor, while that of the remaining four, in favor of the town.

The results of the analysis as referred to above indicate that the soft coal came from the same mine, was of relatively high heating value and of good quality, except when it contained excessive slate and lime.

In view of the applications received at this office to test the quality of coal furnished consumers, it seems advisable to state that work of this nature is entirely a commercial problem, and therefore is not eligible for consideration by a town officer.

Measurer of Wood and Bark.

On complaints, I have measured five lots of kindling wood, two of split wood, two of manure, two of loam and one of gravel. Two lots of kindling wood resulted in corrections favoring the purchasers.

In addition, I have measured several lots of kindling and split wood in order to stop sharp practices in the sale of these commodities.

Inspection of Petroleum.

As Inspector of Petroleum, I have had no requests for testing petroleum products the past year, but have endeavored to see that such products were properly stored. In only one case have I had any difficulty in getting the dealer to make such changes in storing as seemed advisable for the protection from accident and fire, and again I recommend that some town by-law be enacted which would place petroleum and its products under a closer supervision.

Respectfully submitted,

WILLARD E. WARD,

Sealer of Weights and Measures.

FOURTEENTH ANNUAL REPORT

OF THE

GYMNASIUM AND BATHS COMMITTEE

OF

BROOKLINE

MASSACHUSETTS

FOR THE YEAR ENDING DECEMBER 31

1910

BOSTON
PRESS OF E. L. GRIMES CO., 122 PEARL STREET
1911

GYMNASIUM AND BATHS COMMITTEE.

Organization, 1910.

WALTER W. CHANNING, M. D., Chairman.
AUGUSTA G. WILLIAMS, M. D., Secretary.
ELIN A. LUNDBERG. H. LINCOLN CHASE, M.D.
FAYETTE F. FORBES, C. E. ALFRED D. CHANDLER.
MICHAEL J. O'HEARN. JOHN A. CURTIN.
G. LORING BRIGGS.

Officers and Assistants.

J. LEONARD MASON, Director.
GEORGE S. RICH, Superintendent.

Assistants.

WALTER R. CARROLL. WILLIAM E. MURPHY.

Gymnasium Instructors.

CHARLES P. CAMERON. MARY V. MCGRATH.
JOHN H. CUSICK, Pianist.
MATTHEW MANN, Swimming Instructor.

Medical Examiners.

FRANCIS P. DENNY, M. D. LOUIS W. GILBERT, M. D.
AUGUSTA G. WILLIAMS, M. D.

REPORT

Brookline, Mass., December 31, 1910.

To the Honorable Board of Selectmen:—

Gentlemen,—The Gymnasium and Baths Committee respectfully present their fourteenth report, which covers a period of twelve months. The total number of baths was 68,890. For eleven months in the previous year, the number was 62,770, as against twelve months in the present year, showing an increase of 6,120. The attendance at the gymnasium was 24,410, a loss over the previous year. The grand total of attendance was 93,300. This does not include attendance of high school pupils at the gymnasium.

TABLE I.

BATHS TAKEN FROM DECEMBER 31, 1909, TO JANUARY 1, 1911.

1910	Baths in the Natatorium. PAID.					FREE.					Natatorium Totals.	Rain or Tub Baths.					Totals by Months.
	Men.	Boys.	Women.	Girls.	Totals.	Boys.	Girls.	Women.	Totals.	Police & Others.		Men.	Boys.	Women.	Girls.	Totals.	
January.....	819	492	482	168	1911	612	168		780	—	2691	426	94	71	69	660	3351
February....	885	473	378	182	1918	624	242		866	—	2784	350	91	38	49	528	3312
March.....	1361	637	579	320	2897	940	225		1165	42	4104	563	222	60	93	958	5062
April.....	1212	979	631	535	3357	1222	293		1515	50	4922	620	260	85	218	1183	6105
May.....	1159	833	720	520	3232	1118	242		1360	—	4592	619	216	75	208	1118	5710
June.....	1459	877	710	302	3348	1414	554		1968	30	5346	848	557	120	244	1769	7115
July.....	1566	1078	512	552	3708	1893	1841	208	3942	7	7657	1133	809	165	344	2451	10108
August.....	1268	1048	723	234	3273	1953	1434	108	3495	3	6771	780	547	217	126	1670	8441
September..	1131	1002	531	506	3170	1239	510	63	1812	1	4983	593	309	90	148	1140	6123
October.....	1243	800	704	634	3381	1008	296		1304	2	4687	650	183	79	110	1022	5709
November...	879	502	727	317	2425	783	699		1482	2	3909	414	130	78	73	695	4604
December...	914	380	444	269	2007	551	149		700	3	2710	368	84	32	56	540	3250
	13896	9101	7091	4539	34627	13357	6653	379	20389	140	55156	7384	3502	1110	1738	13734	68890

Total baths in Natatorium.....	55,156
Total rain and tub baths.....	13,734
Average daily attendance.....	223
Average weekly attendance.....	1,325
Average monthly attendance.....	5,740
Number of non-residents paying cash fee (25c).....	6,615
Number of non-residents admitted on commutation tickets	3,450

TABLE II.

Free Baths.

In Natatorium, school children		1,682
In Natatorium, free days, boys	12,671	
In Natatorium, free days, girls	5,657	18,328
In Natatorium, free days, women (July, Aug., Sept.)		379
In Natatorium, police and others		140
Rain or tub baths		13,734
Grand total		34,263

TABLE III.

Private Swimming Lessons.

Men.	Boys.	Women.	Girls.	Total.
463	516	1,827	368	3,174

1910.	
January	160
February	185
March	284
April	403
May	503
June	509
July	229
August	273
September	138
October	178
November	183
December	129
	3,174

TABLE IV.

Attendance at the Gymnasium from Dec. 31, 1909, to Jan. 1, 1911.*

1910.	Men.	Boys.	Women.	Girls.	Totals.
January	810	544	1,554	978	3,886
February	740	528	1,449	813	3,530
March	702	615	1,511	851	3,679
April	556	722	971	979	3,228
May	246	135	418	285	1,084
October	405	266	627	615	1,913
November	781	746	1,323	1,422	4,272
December	656	435	930	797	2,818
Total	4,896	3,991	8,783	6,740	24,410

*This statement covers a period of twenty-five weeks, the gymnasium classes being suspended from May 15th until October 19th.

TABLE V.

Receipts by Months.

1910.

January	$642 85
February	485 00
March	687 35
April	783 40
May	868 90
June	804 25
July	600 20
August	561 70
September	706 90
October	1,714 60
November	940 65
December	503 45
Total receipts	$9,299 25

Gymnasium:—

Merchandise.	Lockers.	Instruction.	Fees.	Total.
$1,761 75	$284 00	$20 00	$420 00	$2,485 75

Bath House:—

Bath Fees.	Lockers.	Instruction.	Total.
$4,414 05	$2 00	$2,400 40	$6,816 45

TABLE VI.

Comparative Statement of Receipts and Expenditures.

Receipts.

Bath House:—

Fees (residents)	$1,937 50
Fees (non-residents)	2,476 55
Instruction (residents)	772 65
Instruction (non-residents)	1,627 75
Lockers	2 00
Total	$6,816 45

Gymnasium:—

Fees (non-residents)	$420 00
Instruction	20 00
Suits and shoes	1,761 75
Lockers	284 00
Total	$2,485 75
Total receipts	$9,302 20

Expenditures.

Salaries	$16,296 38
Medical examiners	96 15
Alterations and repairs	1,480 88
Stationery and printing	179 97
Towels	237 67
Bathing suits	53 92
Telephones	145 82
Miscellaneous supplies	440 47
Incidentals	220 56
Gymnasium suits and shoes	2,253 48
Gas lighting	97 44
Expressing	275 33
Laundry supplies	110 83
Soap (for bath house use)	128 00
Gymnasium apparatus	475 34
Furniture	203 75
Total	$22,695 99

Expenditures and Receipts.

The total appropriation for the year, beginning January 1st, 1910, and ending December 31st, 1910, was $23,711.00. Of this amount, $22,695.99 was expended, leaving an unexpended balance of $1,015.01. The total receipts were $9,302.20 and crediting $766.67, which represents the laundry work done for the town, we get a total of $10,068.87. Deducting this amount from $22,695.99 we find the net cost to the town, exclusive of lighting and heating, was $12,627.12.

Sunday Attendance at Bath House.

The Bath House was opened Sunday mornings in July and August with a total attendance of 446, or an average of 49 5-9.

Report of the Work Done for the Little Children at the Bath House.

The fifth season was as satisfactory as the earlier ones. A large number of small boys came during the periods for other boys in the large tank. This is the second season that these baths have been given. The number of periods was seventeen. The total number of baths 1714; 646 being girls and 1068 boys.

This beneficial work, which was begun by Dr. Augusta G. Williams, as a private means of helping the little children, has now been taken over by the committee.

Estimate of Appropriation for 1911.

Salaries	$15,745 00
Extra help	150 00
Medical examiners	150 00
Alterations and repairs	1,500 00
Stationery and printing	250 00
Towels	300 00
Bathing suits	150 00
Telephones	140 00
Expressing	250 00
Soap	125 00
Laundry supplies	125 00
Gas lighting	90 00
Miscellaneous supplies	450 00
Incidentals	225 00
	$19,650 00
Estimate for suits and shoes	2,250 00
Fees for instructors	1,500 00
	$23,400 00

Estimate of Appropriation for Improvements and Furnishings.

One hundred lockers (for High School)	$400 00
Fencing gymnasium grounds	250 00
Descriptive booklets	50 00
Renovating Bath House office	100 00
Vacuum cleaner	125 00
Exhibition expenses	175 00
Indoor gymnasium apparatus	500 00
Outdoor gymnasium apparatus	500 00
Diplomas	50 00
Stenography and typewriting	100 00
Conducting Athletic Meets	300 00
Total	$2,550 00

Total Estimate of Appropriations.

Maintenance	$19,650 00
Gymnasium suits and shoes	2,250 00
Fees for instructors	1,500 00
Extra appropriations, improvements and furnishings	2,550 00
Total	$25,950 00

Brookline Gymnasium Athletic Association.

The Association has had a successful year, taking part in many athletic events, and winning a creditable number of prizes. The directors and the Director of the Gymnasium and Baths have been able to keep the management of its affairs on a high plane. If they can prove that athletic competitions can be freed from professionalism, and conducted as a means of recreation for gentlemen, they will be doing a service to the public. The effort of the Director to make athletics a part of a general scheme of physical training, or a means to an end, and not an end in itself, is most commendable, and must receive our hearty endorsement. The affiliation of the Association with the Gymnasium and Baths affords a practical means of co-ordinating all the activities of that organization that would not be easily possible otherwise, and the committee will be glad to co-operate in any way that may be in their power.

Repairs and Improvements.

The most important things done during the past year have been altering and repairing electric lights and fixtures; repairing and renewing wood-work in the Bath House; carpenter work, plumbing, and general repairing in the Gymnasium and Bath House; refinishing the floor in the Gymnasium, and laying new floor in the exercise-room. There must of necessity be many small repairs in buildings which receive such constant and severe usage. This is especially true in the Bath House, which is subjected to the injurious effects of steam and heat practically every week-day in the year. To prevent a considerable outlay for large repairs, minor repairs must be faithfully made at once when occasion demands.

The Use of the Parks for Recreation and Play.

The Park Commissioners are making most commendable efforts to further develop the Parks for recreation and play. Several years ago, before the erection of the Gymnasium, the Chairman of this committee suggested a plan for bringing physical training in the schools; sports and plays on public playgrounds and parks; general town athletics and the work of the gymnasium and baths, into one organization, with the gym-

nasium as the central point of management. While such a plan has so far not been feasible, in the future it may be worthy of consideration. At present we should do all in our power to co-operate with the Park Commissioners, and if they so desire, assist them in the development and supervision of the work. We have already indicated our willingness to aid them by a vote passed at our December meeting.

General Remarks.

We recommend that the town by-laws pertaining to the appointment of a committee on Gymnasium and Baths be changed so that the committee appointed by the Selectmen for this purpose shall consist of not less than three, or more than five members, as the Selectmen may determine, instead of nine members as at present.

During the year, the Gymnasium and Baths have been visited daily by hundreds of persons. They have been veritable beehives of activity, little realized by those who have not seen it. Little children, large children, adults, pupils from the high school, come and go morning, afternoon and evening. A large number of athletes make full use of the exercise room and the various facilities. The room for the athletic teams, often filled with enthusiastic groups of boys, has been a pleasant sight, as illustrating one of the many uses to which a gymnasium can be put.

The Baths have been more popular than ever, as shown by the increased number in attendance, and the interest in swimming has been stimulated by the recent appointment of Mr. Matthew Mann as Instructor in Swimming.

Eight exhibitions altogether have been held in both departments. Thousands of persons have attended them, and there would have been many more, if there had been room for them.

Physical education is still in its infancy, but is rapidly becoming more and more important as a means of preparation for life. We should be able and ready to meet all reasonable demands of those who seek help to improve their physical condition. The Gymnasium and Baths should be the most popular centre of interest in the town, for health and happiness go together.

Mr. Matthew Mann assumed charge of the swimming instruction in the summer, and in the early winter was appointed instructor. In November Miss Beatrice K. A. Street resigned as swimming instructor, a position she had held a large part of the time since the opening of the Bath House. Mr. Radford J. McCormick resigned in the summer after a service of several years.

The Committee and Director are always much pleased to have citizens of the town visit the Gymnasium and Baths and will regard it as a privilege to explain what is being done, and what it is hoped to do.

Full particulars of the work may be found in the report of the Director.

Very respectfully,

WALTER CHANNING, *Chairman.*
AUGUSTA G. WILLIAMS, *Secretary.*
H. LINCOLN CHASE,
ALFRED D. CHANDLER,
FAYETTE F. FORBES,
MICHAEL J. O'HEARN,
G. LORING BRIGGS,
ELIN A. LUNDBERG,
JOHN A. CURTIN,
Gymnasium and Baths Committee.

RETIREMENT OF DR. WALTER CHANNING AS CHAIRMAN AND MEMBER.

The members of the Brookline Gymnasium and Baths Committee, upon the retirement of Dr. Walter Channing as Chairman and member, wish to express their hearty appreciation of all that he has done for this community in leading and co-operating in all matters connected with the development of our municipal baths and gymnasium. As a leader of the best thought in bringing a community to realize the importance of health and hygiene he has taken in this country a place which is perhaps best recorded by calling attention to the splendid municipal plant built by the citizens of this town largely as a result of their acceptance of the advanced thought which he has so continuously and untiringly prevailed upon his fellow townsmen to adopt.

His civic service should be an inspiration to the thousands of youths of both sexes, who are to benefit from the institution of which he has been the head for so many years, that they may in a public-spirited manner serve in whatever community they may hereafter live.

AUGUSTA G. WILLIAMS, M. D.,
H. LINCOLN CHASE, M. D.,
ALFRED D. CHANDLER,
FAYETTE F. FORBES,
MICHAEL J. O'HEARN,
G. LORING BRIGGS,
ELIN A. LUNDBERG,
JOHN A. CURTIN.

REPORT

OF THE

OVERSEERS OF POOR

OF

BROOKLINE

MASSACHUSETTS

FOR THE YEAR ENDING DECEMBER 31

1910

BOSTON
PRESS OF E. L. GRIMES CO., 122 PEARL STREET
1911

OVERSEERS OF THE POOR.

Organization, 1910.

PHILIP S. PARKER, *Chairman.*

HORACE JAMES — GEORGE S. BALDWIN.

JOHN A. CURTIN. — EVERETT M. BOWKER, M.D.

SARAH B. TRAIN. — MARTHA W. EDGERLY.

EDWARD A. MCETTRICK, *Secretary.*

Standing Committees.

Almshouse, **Miss Train, Miss Edgerly, Mr. James, Dr. Bowker.**

Sick Poor, **Miss Edgerly, Dr. Bowker.**

REPORT

At the Town Meeting held on December 28, 1910, it was necessary to ask for an additional appropriation of nine hundred dollars for the support of the poor for the reasons stated in the report on the article, as follows:—

The average attendance at the Almshouse has been slightly larger than was anticipated, and more has had to be spent for out-door relief. Also it has been necessary to purchase a new horse to do the work at the Almshouse and the contagious hospital, $125.00, or a part of the price, being charged to this appropriation. Some immediate repairs and renovations were needed at the Almshouse upon the change of administration in September last.

The Almshouse.

The number of inmates of the Almshouse is the same as at the beginning of last year, twelve men and four women. There have been several changes among them, however. Three persons have been admitted for the first time during the past year, and three others have been discharged or transferred to the State Hospital at Tewksbury. The average daily attendance is somewhat larger than last year.

On September 1st, 1910, the resignation of Mr. and Mrs. Esty, who had filled the position of warden and matron for twelve years very satisfactorily, took effect, and they left Brookline to take up their residence in a neighboring town. The Board has been fortunate in securing the services of an excellent man and his wife, Mr. and Mrs. William R. Pulley. They have had a varied experience in institutional work and since their appointment they have proven to be efficient and satisfactory in every way in their respective departments.

The Almshouse was built twenty-seven years ago and as an old building needs from time to time some extensive repairs and some changes and improvements to bring it up to the requirements of the times and the number of inmates, which shows a slow but steady increase. It is partly on account of

such repairs and improvements that the expense of maintaining the Almshouse the past year has been greater than usual.

Out-Door Relief.

The number of families who have received out-door relief is about the same as last year but the amount expended is somewhat larger. The Board has in several cases found it wise to increase the amount of orders for groceries in consideration of the prevalence of the higher prices of food.

During the year five families, consisting of a widowed or deserted mother and children, who have been aided for several years, have been able to dispense with out-door relief and are now self supporting.

Sick.

This part of our report shows a larger increase over former years, both in number and expense, forty-one persons having received aid on account of sickness. Of these a very large proportion are persons who have a settlement in Brookline but are not living here at present. For this reason the Board has very little power to regulate this class of expenditure.

Children.

Two children have been cared for by the town during the year, one of these will probably in future be self supporting. There are two Brookline children at the School for the Feeble Minded at Waverley, now cared for by the State.

District Nurse.

A part of the salary of the District Nurse has been paid by the Overseers of the Poor.

Chapter 412 of the Acts of the Legislature of 1910 prohibits the publication in the report of the names of persons assisted in any way by the Poor Department, and therefore the names of the inmates at the Almshouse and those otherwise receiving aid are omitted this year.

Summary of Expenditures and Receipts, 1910.

Almshouse		$3,854 80
Children		265 71
Outdoor relief, regular	$1,549 53	
*Reimbursements	333 19	
		1,216 34

Outdoor relief, occasional		$451 90	
*Reimbursements		74 90	
			377 00
Sick		$1,957 34	
*Reimbursements		6 79	
			1,950 55
Salary of women members of Overseers			500 00
Salary of District Nurse			175 00
Supplies			18 61
			$8,358 01
Appropriation	$8,000 00		
Additional appropriation	900 00		
		$8,900 00	
Total expenditures		8,772 89	
Balance		$127 11	

Net expenditures (deducting reimbursements)		$8,358 01
Average daily attendance at Almshouse	13.2	
Average cost per week per inmate	$4.17	

*The reimbursements for Poor are not credited to the appropriation.

Appropriation.

An appropriation of ten thousand dollars is recommended for the ensuing fiscal year. The total appropriations made last year for the support of the poor were $8,900.00. It will be necessary to have this amount this year and in addition about eleven hundred dollars to provide for some necessary alterations, repairs and furnishings at the Almshouse.

Respectfully submitted,

PHILIP S. PARKER,
MARTHA W. EDGERLY,
SARAH B. TRAIN,
HORACE JAMES,
JOHN A. CURTIN,
GEORGE S. BALDWIN,
EVERETT M. BOWKER, M. D.,
Overseers of the Poor.

ANNUAL REPORT

OF THE

PARK COMMISSIONERS

OF

BROOKLINE

MASSACHUSETTS

FOR THE YEAR ENDING DECEMBER 31

1910

BOSTON
PRESS OF E. L. GRIMES CO., 122 PEARL STREET
1911

THE PARK COMMISSIONERS.

Organization, 1910.

ALBERT L. LINCOLN.....Term expires 1911

DESMOND FITZGERALD.....Term expires 1912

CHARLES S. SARGENT.....Term expires 1913

DESMOND FITZGERALD, *Chairman.*

EDWARD A. MCETTRICK, *Secretary.*

REPORT

January 1, 1911.

Work Accomplished During 1910.

Maintenance.

Last year's report contained a full account of the methods adopted by the Board for killing insect pests which have during recent years attacked the woodlands and trees and shrubs of the town.

The work of spraying was continued along the parkway and in public grounds and in portions of Putterham Woods.

The receipts for spraying grounds outside of those under this department amounted to $596.49.

There is evidently no other means by which our trees can be saved than by spraying. The Elm-tree beetles have been more numerous than ever in the town during the past season, and unless their ravages are checked by some natural enemy or climatic condition, it is apparent that the Elms in Eastern Massachusetts which are not sprayed must perish in the course of a few years through the destruction of the foliage by these insects. The injury to trees has been increased by the small rainfall of the last two or three seasons.

The brown-tail moth is, on the whole, less abundant than it was a few years ago, but as the moths are light and are carried a long distance by the wind, an inroad of them into the town may be expected during the month of September of any year. Large swarms of the moths were blown during the past year into Jamaica Plain and other parts of Boston, which had been free of this pest for a number of years.

While many of the large colonies of the gypsy moth have been destroyed in the town, it is probably true that this insect is more generally scattered through the town than it ever

has been before, single nests or small colonies being found almost everywhere. Your Commission has depended entirely on spraying for keeping this insect in check, and in the last two years has not undertaken to destroy the egg-clusters, except in the case of small isolated colonies in the interior of the Putterham Woods. So far as we have been able to observe, the natural enemies of this insect have not increased, and we shall have to depend on spraying to keep it in check.

The preliminary thinning of the trees on the town property at the corner of Newton and Hammond streets has now been finished. All the dead, diseased and most of the misshapen trees have been cut out. A good deal of pruning must be done on the trees which are left, and there will be a few trees to cut from time to time. The thinning of these woods will make it easier to destroy insects in them by spraying if they are ever seriously invaded by the gypsy and brown-tail moths. Planting open spaces in these woods with young White Pines and Hemlocks has been begun on a small scale during the year, and this can be continued with advantage.

Your Commission takes much satisfaction in the condition of the trees planted along the parkway from the corner of Chestnut street to St. Mary's street. There are many fine young Oak trees in this plantation, including Red Oaks, Pin Oaks, Scarlet Oaks, Black Oaks, White Oaks, Swamp Oaks, Bur Oaks and Chestnut Oaks. These trees have grown rapidly, and if they are cared for during the next fifty years we believe that Brookline will have reason to be proud of its park trees.

Special Work.

Beacon Playground. In 1909 this playground, which is in the rear of All Saints Church, at the corner of Dean road and Beacon street, was stripped of its loam and prepared for grading. A masonry conduit to carry the flow of the brook which passes through the length of the grounds had been previously constructed by the town. The filling of the low portions of the playground was then begun; this filling cost the town very little, as it was contributed from the surplus of the excava-

tions by the Metropolitan Water and Sewerage Board, in the neighborhood and from sewer trenches. In 1910 the excavation of the higher portions of the grounds was commenced, under the direction of the Town Engineer, and the playground gradually brought to a practically level grade. Loam from the original loam piles was respread and additional loam purchased to complete the surface. While construction was in progress, it was determined to add the feature of tennis courts, these having been frequently urged by many citizens. The playground, which is the largest one in Brookline, prepared for use, contains 5.7 acres. Some work still remains to be done, and the funds necessary to carry it out are described under the head of Appropriations.

Steam Roller. A small Buffalo Pitts Tandem Steam Roller was purchased early in the year, and has performed valuable and economical work in rolling driveways and playgrounds.

Heath School Lot. An important improvement has been made in the Heath School grounds in connection with the rebuilding of

Reservoir Lane. The deep gully to the north of the school has been partly filled, and a portion of the grounds near Boylston street has been raised to the level of the street. The work is not yet completed.

Emerson Garden. This attractive garden has been opened to the public and has been much appreciated. Several concrete settees of special design were placed around the walk, and a large number of shrubs and some trees planted. It is the intention of the Board to plant a few more trees there during the coming spring, but the construction account has been closed. The grounds are intended for particularly young children and those desiring a quiet resting place, and not for rough games.

Skating.

Opportunities for skating have not been as numerous as is desirable, and the Board has given much time and consideration to this important question. There are not many sports

available during the winter in Brookline. Among them there is no exercise which should be more encouraged than that of skating. It brings health to the body and refreshing vigor to the mind. No pains should be spared in cultivating its enjoyment in as many parts of the town as practicable.

The addition of Brookline Reservoir has proved valuable for skating, but this reservoir, owing to its great depth, is often dangerous and is exposed to the full sweep of the winds.

Snow often obstructs all the efforts of the Board to maintain a skating surface. A considerable amount of money has been expended in the endeavor to provide skating on the Cypress Street Playground, but these attempts have never, for a variety of reasons, proved successful.

Towards the latter part of the year, however, a new experiment was made under the charge of Mr. A. W. Bannwart, who believed that he had solved the proper method of creating and maintaining good skating on any fairly level surface. At his suggestion the Board laid a 2½-inch pipe from Tappan street to the centre of Cypress Street Playground. The pipe was laid below the frost and was provided with proper shut-off valves. At its terminus the pipe was brought to the surface and so arranged that a hose could be attached. An electric pole, carrying a powerful arc light, was also provided at this point. On cold nights the surrounding ground was sprayed, and in the morning the ice so formed was ready for skating. As there is no water under the ice, the smallest children are perfectly safe, and large numbers have enjoyed the sport already. The Board is convinced of the success of the method and its comparatively low cost, and has included the sum of $2,000 in the Maintenance appropriation for extending this method of providing skating to other portions of the town.

Saddle Path.

During the past year, and at the request of a number of citizens, a saddle path has been opened through the Putterham Woods under charge of the Board. This is a beautiful path about a mile in length. One end opens from Newton

street at the Jerry Bond place, nearly opposite South street, and the other end is on Hammond street, not far from the Crusher Plant, between Woodland road and Newton street; it extends over some of the most picturesque and best wooded knolls in this area. A very little more work will finish the path. There are probably comparatively few citizens who are aware of the beauty of the Putterham Woods which were purchased some years ago. A comparatively short walk from the Country Club will bring the visitor to the path, and it leads through a charming wilderness. There are several spots where the birches, hemlocks and pines combine to heighten the enjoyment of the lover of nature.

COST OF LAND FOR PARKS AND PLAYGROUNDS.

Date.	Name.	Parks.		
		Sq. ft.	Acres.	Cost.
1881–1894	Riverside Parkway	.....	.....	$121,644 22*
1891	Longwood Park	175,099	3.9	40,000 00
1900	Corey Hill Park	46,021	1.0	11,505 25
1903	Brookline Reservoir Park	1,450,000	33.3	100,000 00†
	Total	1,666,120	38.2	$273,149 47
		Playgrounds.		
		Purchased prior to 1897.		
1871	Brookline Avenue	193.153	4.4	$51,989 15
1871	Cypress	229,394	5.4	45,878 80
	Total	422,547	9.8	$97,867 95
		Playgrounds.		
		Acquired under 4 separate appropriations of $100,000 each—$400,000.		
1897	Heath	12,125	0.3	$4,700 00
1898	Clyde	157.288	3.6	15,733 80
1899–1902	Putterham	5,500,000	126.3	58,232 00
1900	Sewall School	7,571	0.2	2,375 00
1901	Washington	182,235	4.2	29,465 05
1901	Boylston Primary School	17,046	0.4	15,000 00
1901	Beacon	248.168	5.7	45,733 75
1903	Amory	356,370	8.2	62,363 34
1903	Runkle School	46,389	1.0	20,000 00
1905	Coolidge	73.142	1.7	10,000 00
1907	Lowell	242,531	5.5	12,165 55
1907	Emerson	88.100	2.0	45,000 00
1909	Winthrop	37,002	0.9	18,000 00‡
	Total	6,967,967	160.0	$338,729 49

Total Cost of Land for Parks	$273,149 47
Total Cost of Land for Playgrounds	436,597 44

* Construction and other expenses $387,881.89, making total cost of Riverdale Parkway $518,822.95.

† In addition to this amount $50,000 was contributed by abutters.

Besides Brookline Reservoir, 292,000 sq. ft. of land was included in this purchase near Reservoir Lane.

‡ $12,800 were contributed by abutters in addition, making total cost of $30,800.

The Devotion lot has been left out of the above table because it was purchased for school and other purposes.

In addition to the above land purchased by the town and abutters, a considerable amount of land has been given to the town. In 1893 Mr. Leonard Stone gave to the town the "Horse Shoe Lot," so called, on Linden place. This land, containing 9,500 square feet, was afterwards filled, graded and improved. On December 27, 1897, the Heirs of Marshal Stearns contributed Saint Mark's square at the corner of Park and Marion streets. On May 25, 1899, Linden park, containing 14,200 square feet, a triangular piece of land on Linden place, was given to the town for a park, and was accepted April 11, 1900. On November 20, 1901, the residents around Upland road triangle, containing 11,861 square feet, contributed $2,500.00, and the town $2,500.00 towards the purchase and transfer of this valuable piece of land to the town. In 1902 the Heirs of David Sears gave to the town the following parcels to be used as parks, "but not as playgrounds or as sites for public buildings":

Longwood square	112,586 sq. ft.
Winthrop square	46,465 " "
Knyvet square	122,160 " "
Mason square	48,000 " "
Total	329,211 " "

On June 19, 1902, the town appropriated $2,000.00 and the abutters contributed the remainder, for the purchase of two triangles on Babcock street, one containing 6,247 square feet at the junction of Freeman street, and the other 6,700 square feet at the junction of Dwight street.

APPROPRIATIONS.

The appropriations required for the coming year are as follows:

Maintenance.

For maintenance of Parkway, Parks and all Public Grounds.

Last Year.	This Year.	Increase.
$19,000	$18,000	$1000
	2,000 extra for skating	
Total	$20,000	

Construction.

1.	For grading and preparing the grounds connected with the Michael Driscoll School on Westbourne Terrace	$23,000
2.	For finishing Beacon Street Playground and erecting a house thereon	10,500
3.	For building a wall and planting the grounds around the New Public Library	8,628
4.	For building a Band Stand	6,000
5.	For grading and finishing Heath School grounds in connection with the building of Reservoir Lane	1,200
6.	Improving school grounds and miscellaneous	1,200
	Total	$50,328

The total amount asked for under the head of Maintenance is $1,000 in excess of that appropriated for the past year, due to the fact that skating upon the Cypress Street Playground has proved to be such a popular and successful recreation that it is the intention of the Board, with the consent of the town, to extend the facilities for skating to several of the playgrounds during the coming year. The sum of $2,000 for this purpose has been included in the estimate, leaving $18,000 for the usual maintenance of all the public grounds in the town, which is $1,000 less than the amount appropriated for the present year.

Construction.

Michael Driscoll School. $23,000. The site of this new schoolhouse, now under construction, is on the lower slope of Corey Hill. The land was secured at a very low price

considering its central location, but owing to its slope it will require the expenditure of a considerable sum to grade and finish it in a first-class manner. After mature consideration it was determined that it was much better for the town to do all the work necessary to make all the land around the school owned by the town available for a playground at once, rather than to leave any part unfinished. The advantages are obvious; the total cost to the town will be less and the children will have the advantage of an excellent playground rather than one of restricted dimensions, to say nothing of the advantages accruing to the town from creating at once attractive surroundings for the school. The plan by the Town Engineer includes the building of a masonry wall around the lower portions of the area, against which would be filled the materials excavated from the higher portions to provide a playground as nearly level as practicable. From Westbourne terrace a slope would descend to the playground. Owing to the difficult situation of the school it will be necessary to grade and finish a liberal area of driveway and walks, and to pass in a substantial manner that portion used for the delivery of coal. On the westerly portion the plan includes a small and attractive playground for girls. A substantial iron fence around the whole area has been included in the estimate. The Board considers this fence necessary on the wall for safety of the children, and on the northerly portion to protect the grounds. With the suitable planting of the grounds the grading and finishing of the area will be left in a suitable and finished condition. The cost is somewhat increased by the fact that there is no loam upon the site.

Beacon Playground. $10,500. The estimate for completing the grading of this playground proved insufficient last year because a bank of very hard gravel, which it was necessary to remove, was encountered and its removal cost considerably more than the estimates had provided for. The cost was further increased by the grading needed for three tennis courts. The Park Commissioners have received numerous requests to build tennis courts in Brookline. They are much needed, as those who are fond of this popular game are obliged to go long distances to secure courts within their means. The

central position of the Beacon Playground and its ample size seem to make tennis courts on this playground especially desirable. The courts here are now sub-graded, and it is proposed also to established near them an open-air gymnasium plant. Before the tennis courts and this gymnasium can be used a sanitary building is an absolute necessity. There is no sanitary of any kind on the playground, where it is also needed by boys playing ball in summer and skating in winter. In addition to sanitary arrangements the building should contain lockers used by tennis players, an opportunity for persons to check small bags, bundles, etc. A plan and estimates have been made for such a building, and the sum of $7,000 has been added to the $3,500, which are necessary to complete the tennis courts, supply gymnastic apparatus and otherwise finish the playground.

Public Library Grounds. $8,628. The grounds around the Public Library building recently completed, require to be planted, and there are certain other improvements which the Park Commissioners recommend. The principal of these is the construction of a suitable wall with coping around those portions of the grounds not now supplied. The Town Hall and the Police Station and the immediate front of the Library are now provided with walls, and the continuation of these walls all around the remaining portions of the town land as far as the Pierce School will be necessary to complete the effect and to protect the grounds from persons who desire to pass in every direction. It has been decided, after careful investigation, to discontinue the driveway on the easterly portion of the grounds and to turn this area into lawn. At the junction with the playground of the Pierce School a still more important improvement is contemplated. The restricted area now provided for this school has been the frequent subject of criticism. It is proposed to add to the school grounds all that portion of the Library lot lying between the brick walk and the playground and to build a wall surmounted by an iron fence upon the outside line of the walk. The sum of $2,500 is which has been added to the estimate for planting, loaming, seeding and finishing the grounds.

Band Stand. $6,000. The necessity for a permanent and suitable band stand for the town has been the subject of numerous discussions and petitions. After earnest solicitations the Board two years ago presented a plan for a fine fire-proof band stand, which will be in keeping with the requirements of the town, present and prospective. This structure included a basement for various requirements, and its size was sufficient to provide for a large number of performers. With the size reduced and by practicing other economies the Park Commissioners believe that a suitable structure can be erected for $6,000, and they have included this sum in the estimates.

Heath Street Grounds. $1,200. The construction of Reservoir lane will require some grading upon the adjoining land connected with this school, and the placing of loam. The Town Engineer's estimate for completing this work is $1,200.

School Grounds, Etc. $1,000. The sum of $500 is generally included in these estimates, for work which is likely to be called for in the way of fencing or improving school grounds; to provide a contingent fund for matters which are likely to arise unexpectedly during the year the sum of $500 is added.

Respectfully submitted,

DESMOND FITZGERALD,

CHARLES S. SARGENT,

ALBERT L. LINCOLN,

Park Commissioners.

ANNUAL REPORT

OF THE

Tree Planting Committee

OF

BROOKLINE

MASSACHUSETTS

FOR THE YEAR ENDING DECEMBER 31

1910

BOSTON
PRESS OF E. L. GRIMES CO., 122 PEARL STREET
1911

COMMITTEE ON PLANTING TREES.

Organization, 1910.

(Elected Annually.)

ERNEST B. DANE, *Chairman*,

EMMA G. CUMMINGS,

D. BLAKELY HOAR.

DANIEL G. LACY, *Superintendent*.

HELEN M. RICK, *Stenographer*.

REPORT OF THE COMMITTEE ON PLANTING TREES

Brookline, Mass., January 2, 1911.

During the year 1910 the work of pruning and taking out worthless trees was continued, and good progress was made, the trees in approximately one-third of the town having been cared for.

The Committee wishes to continue this work another year, believing it wise to spend most of the appropriation in caring for the trees that we now have, setting out new trees only along new streets and replacing those dead or injured, and we recommend an appropriation of $7,500 for planting and preserving trees.

Gypsy and Brown Tail Moths.

Spraying operations were carried on during part of the months of May and June, as suggested in the year 1909; that is, in 1909 the residential or the easterly section of the town was carefully sprayed, and in 1910 the westerly part of the town was sprayed.

The Committee felt that it could well afford to spray half of the area each year, thereby saving expense and giving the trees one year's rest. The result has been as anticipated; that is, in the section of the town where spraying operations were carried on in 1909 there were not sufficient caterpillars to do any damage in the year 1910, but enough to produce large quantities of egg-clusters in the fall of 1910. With this in view and with the increased efficiency of the work, your Committee feels that during the year 1911, with the addition of two new sprayers, the greater part of the town can be sprayed. We therefore advise an increase of $9,000.00 over last year's appropriation of $15,000.00 to purchase and operate the additional equipment necessary, making a total appropriation of $24,000.00, which we recommend to carry on the gypsy and

brown tail moth work during the ensuing year. We receive more requests each year to do work on private property, most of which is paid for by the owners, the money so paid going directly into the Town Treasury.

During the past year $6,257.27 was paid in this way, and during the ensuing year it is likely that work done on private property will amount to $10,000 or $12,000.

Research work is still being carried on by the Government officials and by Harvard College. In June the fungus parasite of the gypsy moth was planted in two different sections of the town, and we hope to see good results this coming season.

We enclose copy of Superintendent Lacy's report for the work of the past year.

Respectfully submitted,

ERNEST B. DANE,

EMMA G. CUMMINGS,

D. BLAKELY HOAR.

REPORT OF SUPERINTENDENT.

Town Hall, Brookline, January 2, 1911.

To the Committee on Planting Trees:—

The following is the annual report of the work done and the expenditures for the fiscal year ending December 31, 1910.

Appropriation for planting and preserving trees		$7,500 00
Expenditures: 1910.		
Superintendence and office supplies	$1,234 56	
Pruning and removing trees	3,914 11	
Preparing holes and planting trees	820 98	
Teaming	201 06	
Wire guards	271 62	
Watering trees	98 94	
Automobile, one-half expense	230 20	
Holiday time	190 86	
Injured men	57 75	
Tools, poles and emergency work	474 46	
Total amount expended		$7,494 54
Balance unexpended		5 46

The roadside trees were pruned in the section of the town south of Beacon street from St. Mary's street to Clyde street.

Early in the season a careful examination was made of all the trees in the district bounded by St. Mary's, Beacon, Park and Washington streets, and the Committee directed the removal of a number of worthless trees. The removal of these trees has very much improved the appearance of the streets and affords the remaining trees a better opportunity for proper development as roadside trees.

Roadside trees were planted on Downing and Atherton roads, York terrace and on those streets where, through accident, trees were injured and had been removed.

Tree holes have been prepared so that planting can be done early next season on Mountfort and Essex streets, and on Spooner road.

The elm leaf beetle still continues to be a serious menace to our elm trees; the infestation this past season necessitated spraying the elms a second time. This work was done in the latter part of June, in conjunction with the spraying for gypsy and brown tail moths and was paid for from this appropriation. The results accomplished by this second spraying justified the additional expenditure, and I would recommend that provision be made for spraying the elm trees twice during the coming year.

The Leopard Moth has made its appearance in Brookline. This moth begins to appear during the early part of June and continues his work until September. The eggs are placed in the crevices of the bark of the trees. The caterpillar makes its way through the bark into the woody tissue, and always bores towards the main trunk. The caterpillar is usually detected after having girdled the small branch where he entered. These branches as soon as girdled break off very easily. It requires two years for the caterpillar to attain its full size. This insect does not feed on the foliage, and consequently arsenical poison is ineffective. The past season we have carefully examined the trees during pruning operations, and wherever the limbs were girdled and hanging, careful search was made for the caterpillar by probing.

In some sections of the town the phenaccocus (mealy bug) infests the maple trees. During the early spring these trees will be treated with the proper emulsion used for sap suckers.

The attention of the Edison Electric Light Company was called to the dangerous conditions resulting from the insulation being worn off the heavy voltage wires running through the trees. Satisfactory arrangements have been made with the company whereby, at its expense, proper insulators will be placed on the wires and trees, thus preventing in a large measure further damage.

The need of placing wires underground is believed by this department to be more imperative each year. There are a number of streets where the leaders of roadside trees are

just reaching the height of the wires. This condition results in some very well developed trees losing their leaders and consequently gives the trees a "headed in" appearance.

The drought of the past summer was very severe, and brings forcibly to our consideration the question of whether it would not be well to include about $300.00 additional in our appropriation for watering the recently planted roadside trees. With the methods now adopted for constructing roads and sidewalks, roadside trees find it very difficult to secure enough nutriment, and I believe that the results accomplished will justify the expenditure of this amount.

A horse and wagon formerly used by Mr. Davis of the Wire Department was transferred to our department in December. With the addition of this equipment the efficiency of the work will be very much increased.

Warren Tree Fund.

Amount of income on hand	$151 79
Paid Bernard Malone, for loam	149 91
Balance	$1 88

Comparison of Estimates for 1911 with Expense of 1910.

	Recommended 1911.	Expended 1910.
Superintendence and office supplies	$1,100 00	$1,234 56
Pruning and removing trees	4,500 00	3,914 11
Preparing holes and planting trees	300 00	820 98
Teaming	200 00	201 06
Wire guards	400 00	271 62
Watering trees	300 00	98 94
Automobile, one-half expense	200 00	230 20
Injured men		57 75
Tools, poles and emergency work	500 00	479 71
Holiday time		190 86
	$7,500 00	$7,499 79

Suppression of Gypsy and Brown Tail Moths.

The work of suppressing gyspy and brown tail moths was continued as recommended by the Committee in its last annual report. The department is equipped with three large Church

power sprayers, one Olds power sprayer and last season had the use of one large Church power sprayer, the property of Ernest B. Dane, Esq., who kindly loaned it for use in connection with our regular work. Spraying operations were begun on May 17, and were continued until about June 25. We had considerable rainy weather during the spraying season, and it was found advisable to spray some of the trees a second time. All the roadside trees were sprayed as well as the section of the town bounded by Warren and Boylston streets, Chestnut Hill avenue and the railroad location south. In addition to covering the above mentioned territory all requests for spraying in the residential section of the town were attended to. Considerable work was also done by the owners of large estates, who had their own spraying apparatus.

The operations were carried on with two shifts of men, the first crew going to work at 4 A. M. and working until noon, and the second beginning at noon. Each shift worked eight hours only. It was the long hours during which the spraying operations were continued that enabled the department to cover so much more area than was originally outlined, and should we in another year find the infestation a very serious one the same policy with satisfactory results can again be carried on.

During the coming season I believe that with the present equipment owned by the town, and with the addition of two new power sprayers, the purchase of which was authorized at the town meeting on December 28, the entire town can be sprayed, beginning the work as we did two years ago in the residential section.

In our notice sent to property owners regarding the gypsy moth situation, a paragraph is always inserted requesting the owners of property, should the work be done by private parties, to notify this department so that the premises may be inspected. In following out this plan it gives the town an opportunity to place definitely any responsibility for poor work, thus enabling the department to act accordingly.

This past summer we had a very extensive flight of brown tail moths. The infestation is very serious in the residential

part of the town, and particularly on the north side of Beacon street along the Brighton line.

The amount appropriated at the annual town meeting for the suppression of gypsy and brown tail moths was $15,000.00, and the comparison of the expenditures of the past year follows, with an estimate for the ensuing year:

	Recommended 1911.	Expended 1910.
Superintendence, clerk and office supplies	$1,800 00	$1,742 86
Spraying, labor and material	14,850 00	9,036 13
Hose, etc.	1,300 00	200 00
Creosoting and removing brown tail moths	3,000 00	2,622 47
Automobile, one-half expense	200 00	290 69
Inspection		50 16
Two sprayers (new)	2,350 00	
Miscellaneous, tools, teaming, burlapping	500 00	1,046 05
	$24,000 00	$14,988 36

The amount of the bills rendered for work done on private property during the past year was $7,201.59, and the amount paid up to January 1st, 1911, was $6,274.76.

There is a balance due the town from property owners amounting to $926.83, and work has been done during the past two months on private property amounting to $959.77, bills for which will be rendered July 1, 1911.

The inventory of the property belonging to the department will be filed with the Town Accountant.

Respectfully submitted,

DANIEL G. LACY,
Superintendent.

TOWN OF BROOKLINE WATER DEPARTMENT

REPORT

OF THE

WATER BOARD

OF

BROOKLINE

MASSACHUSETTS

FOR THE YEAR ENDING DECEMBER 31

1910

BOSTON
PRESS OF E. L. GRIMES CO., 122 PEARL STREET
1911

WATER BOARD.

Organization, 1910.

OSCAR B. MOWRY, *Chairman*.....Term expires 1912
TIMOTHY J. BURKE.....Term expires 1913
GEORGE H. FRANCIS.....Term expires 1911

ZEPH. R. FORBES, *Registrar and Clerk.*
FAYETTE F. FORBES, *Superintendent of Works.*
RICHARD J. FLINN, *Engineer of Low Service.*
WILLIAM B. WEBBER, *Engineer of High Service.*

REPORT

The Brookline Water Board herewith submits its thirty-fifth annual report, it being for the fiscal year ending December 31, 1910.

As in former years, the reports of the Superintendent of the works and the engineers at the pumping stations, with pumping statistics, are appended.

At the annual town meeting held March 2, 1910, Timothy J. Burke was re-elected a member of the Board for three years.

The Board organized with the choice of Oscar B. Mowry as Chairman. Z. R. Forbes was appointed Registrar and Clerk, and F. F. Forbes Superintendent of the works.

All petitions received by the Board during the past year for extension of street mains have been granted. It has been possible to do this work promptly, thus obviating any delay in furnishing water for new buildings, as the stock of pipe purchased during the winter was ready for immediate use at the opening of the season. The total amount of street mains laid was six thousand, nine hundred and seventy-seven feet, which exceeds the amount laid the preceding year by about three hundred feet.

The number of service pipes laid the past year was one hundred and seventy-eight, which exceeds the number laid the previous season by forty-three.

The New Covered Reservoir.

The building of a new covered reservoir for the purpose of providing suitable storage facilities for the rapidly growing high service district was authorized by the town at the annual meeting, 1909. As mentioned in our last annual report, the plan adopted by the Board was to build a reservoir on Single-

tree Hill, circular in shape, 180 feet in diameter and 23 feet deep, of concrete masonry with steel re-enforcement.

During the season of 1909 the necessary land was procured on very advantageous terms, a roadway from Boylston street to the reservoir site built and the changes in the force-main made. When cold weather finally prevented further work, the main walls of the reservoir were finished. together with a greater portion of the interior excavating.

At the commencement of the present season the work of excavating was continued, and on its completion the bottom and roof, both of which were constructed of re-enforced concrete, were laid. The roof was covered with 14 inches of cinders and 10 inches of loam. The embankments, constructed wholly of the material excavated from the interior of the reservoir, were brought to a proper slope and covered with loam. Both the embankments and the top of the reservoir have been seeded and the adjoining grounds put in proper shape so far as is possible at the present time.

The work of construction was so planned that over 95 per cent. of the earth excavated from the interior of the reservoir was handled only once, it being placed in the embankments immediately on its removal. It was also so planned that the material excavated would form the proper embankments without surplus and that the loam removed the previous season would be sufficient to cover the slopes and top. These plans were fully realized and no surplus remained after the embankments and grading had been done and the amount of loam on hand was found to be ample for all the present needs.

The entire reservoir, with the exception of plastering the interior walls with cement, was built by day labor, under the personal supervision of the Superintendent. and the work has been done in a thoroughly substantial manner.

It is expected to partially fill the reservoir during the month of January, and that it will be ready for use during the early spring of 1911.

The cost of this work is well within the appropriation, as will be seen on referring to the financial statement which accompanies this report.

New Engine for the High Service System.

The matter of providing a high duty pumping engine for the high service system, for which an appropriation was made at the last annual meeting, has been under consideration during the past year and various types of machines, operated by steam, gas and electricity, have been studied. These studies showed that a possibility existed of using a pump driven by a gas engine, while it was quite evident from the first that the high cost of power would eliminate the electrically-driven machines. Specifications were accordingly prepared and proposals solicited for pumps to be operated by either steam or gas. Bids were opened on November 3, 1910, five being received for pumps operated by gas engines and three for the regular type of steam engines. Various hearings were given the bidders for the purpose of thoroughly investigating the merits of the different types of machines offered, and it became apparent that the high cost of fuel would prevent the adoption of the gas engine unless a gas-producing plant was installed. This would necessitate the erection of a special building and machinery, which, considering the cost, seemed unadvisable. It was therefore decided to reject all proposals for gas engines on account of the greater cost of fuel and other reasons, such as noisy machinery, objectionable odors, etc.

The bids received for steam pumping engines were found to be in excess of the appropriation, which was based on preliminary estimates furnished by expert pump manufacturers. This matter was, therefore, brought before the town at a special meeting, held December 28, 1910, together with an explanatory report, and an additional appropriation of $3,500.00 secured. This amount was taken from the unexpended balance of the appropriation made March 30, 1909, for the construction of the new covered reservoir on Singletree Hill. It is expected that the contract for a steam-driven pump will be awarded to the lowest bidder in the near future, and that the machinery will be installed during the coming season.

Water Supply.

During the past year the amount of water pumped exceeded that of the preceding year by over 59,000,000 gallons. This increase, together with the extreme dryness of the summer months, taxed the resources of the filtering galleries and driven wells to their utmost. In order to obtain the greatest amount of water possible it was found necessary to employ a considerable force of men throughout the driest summer months to free the driven wells from accumulations of sand, which impeded their yield.

From the difficulties experienced during the past year, and in fact for several previous years, in maintaining the water supply during dry weather it is clearly evident that, in order to meet the requirements of the town for both public and private use, extensions of our supply system must be made.

The Board had hoped to obtain an additional supply by extending the present driven well system, but experiments, extending over a period of two years, have shown conclusively that we are at present drafting all the water that can be secured, without lowering the quality, in the vicinity of this system. An appropriation of $3,000 was made two years ago for such an extension, but for the reasons above stated it was deemed unadvisable to proceed with the work.

The town owns sufficient land on the banks of Charles River, located at considerable distance from the pumping station, which would furnish an ample additional supply, but the expense of establishing an auxiliary pumping station and laying the mains would be very large. For this reason the Board do not recommend this measure at the present time and have therefore considered and approved of another plan whereby the present filtering galleries can be extended and the supply increased.

The Board recommend that an appropriation of $15,000.00 be made at the annual meeting for this purpose in order that the extension can be made the early part of the coming season and thus be made available for use during the dry weather.

Appropriations Required.

For general extensions	$25,000 00
For general maintenance	39,000 00

Special Appropriation.

For extension of filtering galleries	$15,000 00

The amount recommended for general extensions is the same as that appropriated for this purpose last year.

It will be necessary to increase the appropriation for general maintenance. As previously mentioned in this report, the amount of water pumped the past year exceeded that of the previous year by over 59,000,000 gallons, and about 120 tons of coal extra was consumed. The amount of water to be pumped the coming year will unquestionably exceed that pumped last year. To accomplish this the pumps at the low service station must be run 24 hours each day, which will necessitate the employment of an extra fireman from about the first of next May. The wages of this fireman, the additional cost of coal and the natural increase of maintaining other portions of our plant will be, as near as can be ascertained, $2,500.00, the amount recommended to be added to the maintenance account for the coming year.

The proposed extension of the filtering galleries has been fully reported upon under the head of "Water Supply," to which attention is called.

Financial Statement.

EXTENSION ACCOUNT FOR THE YEAR ENDING DEC. 31, 1910.

Receipts.

Appropriation, March 16, 1910	$25,000 00	
Credits for work done and material furnished other Departments	913 20	
		$25,913 20

Disbursements.

For street mains	$15,671 41	
For service pipe and connections	6,157 15	
For meters and connections	2,433 94	
For standpipes and fountains	548 42	
For miscellaneous expenses	77 80	
For unexpended balance	1,024 48	
		$25,913 20

NEW COVERED RESERVOIR.

Balance of appropriation on hand, Jan. 1, 1910	$56,094 10	
Credits by sale of second-hand material.....	1,331 25	
	$57,425 35	
Less amount transferred to appropriation for new pumping engine, as per vote of Town, Dec. 28, 1910	3,500 00	
		$53,925 35
Disbursements	$38,674 81	
Unexpended balance	15,250 54	
		$53,925 35

MAINTENANCE ACCOUNT FOR YEAR ENDING DEC. 31, 1910.

Receipts.

Appropriation, March 16, 1910, for general maintenance	$36,500 00

Disbursements.

For care of boilers and furnaces	$906 90	
For care of buildings	259 93	
For care of driven wells	1,597 75	
For care of engines, low service.....	367 12	
For care of engines, high service.....	69 98	
For care of grounds	433 24	
For care of hydrants	329 47	
For care of meters	2,804 89	
For care of reservoirs	221 71	
For care of service pipes	183 57	
For care of standpipes and fountains.....	87 08	
For care of street mains	175 04	
For care of telephones	213 45	
For care of workshop and stable.....	3,656 50	
For office expenses	1,421 36	
For pumping expenses, low service.....	12,276 17	
For pumping expenses, high service.....	3,759 67	
For turning off and on water.....	1,832 48	
For miscellaneous expenses	37 89	
For salary of Water Board.....	1,500 00	
For salary of Water Registrar.....	2,000 00	
For salary of Superintendent.....	3,000 00	
For unexpended balance	65 80	
		$36,500 00

NEW PUMPING ENGINE.

Appropriation, March 16, 1910	$17,000 00	
Appropriation, Dec. 28, 1910	3,500 00	
		$20,500 00
Disbursement	$19 30	
Unexpended balance	20,480 70	
		$20,500 00

EXTENSION OF DRIVEN WELL SYSTEM.

Appropriation, March 30, 1909	$3,000 00	$3,000 00

No expenditures have been made from this appropriation.

Revenue.

Received from private consumers, meter rates		$97,891 25
Charges to the Town of Brookline:—		
For Almshouse	$49 20	
Bath House	3,785 76	
Cemeteries	4 44	
Emerson garden	18 60	
Fire Department houses	257 16	
Fountains	1,531 80	
Municipal Gymnasium	396 71	
Police Station	134 76	
Public Library	25 32	
Sanitary, Village square	324 78	
School buildings	2,584 34	
Street Department	109 80	
Street sprinkling	4,494 90	
Town Hall	78 48	
Town Hospital	193 92	
Water Department	1,474 52	
Miscellaneous:		
Flushing sewers, water mains, fires, etc.	2,400 00	
		17,864 05
		$115,755 30

OSCAR B. MOWRY,
TIMOTHY J. BURKE,
GEORGE H. FRANCIS, M.D.,
Water Board.

SUPERINTENDENT'S REPORT.

Brookline, Mass., December 31st, 1910.

To the Brookline Water Board:—

Gentlemen,—I have the honor to present herewith the annual report of the Superintendent for the year ending December 31st, 1910.

Extension of Street Mains.

(1) Extension to Low Service.

Cypress street extension	402.0	feet	10-inch pipe
High street	50.0	feet	10-inch pipe
Emerson extension	353.5	feet	6-inch pipe
Mason street	321.0	feet	6-inch pipe
Salisbury road	584.0	feet	6-inch pipe
Windsor road	53.0	feet	6-inch pipe
Regent circle	314.5	feet	6-inch pipe
Dummer street	246.0	feet	6-inch pipe
Cottage Farm road	701.3	feet	6-inch pipe
Worthington road	330.0	feet	6-inch pipe
Warwick road	374.0	feet	6-inch pipe
Griggs terrace	851.0	feet	6-inch pipe
Ivy street extension	331.7	feet	6-inch pipe
Villa lane	198.3	feet	6-inch pipe
Dwight street extension	194.0	feet	6-inch pipe
Total laid during the year	5304.3	feet	

(2) Extension to High Service.

Crafts road extension	806.4	feet	8-inch pipe
Hillside street	867.0	feet	6-inch pipe
Total laid during the year	1673.4	feet	

Service Pipe.

Number laid as per last report	4,596
Laid the past season	178
Total laid	4,774

A brief summary of the work done the past season is as follows:

Street mains were laid in seventeen different streets scattered quite generally over the town. The total length in feet was somewhat more than that of the previous year.

The number of service pipes laid was much larger than for any other year since 1900, and exceeded those added in 1908 by 72 per cent., and those added in 1909 by 32 per cent.

A correspondingly larger number of meters was set, as each new service pipe required a meter.

The extension work in general shows a marked increase over that of the previous year.

Work on the new High Service Reservoir progressed favorably during the season, although some delay was occasioned by the failure of the contractor for sand and gravel to deliver these materials as fast as required. It can be said, however, that the haul from Boylston street to the summit of the hill was a very hard one—so hard that the contractor had great difficulty in securing suitable teams. The major part of the construction work was completed early in December. No water-proofing of the concrete was done except that of plastering the walls and bottom with cement mortar, and washing these afterwards with three coats of neat cement.

There is a possibility that some slight cracks may occur in the bottom, caused by contraction of the concrete in hardening and by change in temperature, and in such a case some elastic water-proofing may have to be used. Whether anything of this kind will happen cannot be told until the reservoir has been filled and drawn off. The appropriation is sufficient to cover any such emergency.

All work except plastering the walls was done by the day, and as far as possible by citizens of the town.

The reservoir will be filled about January 15 of this year. The work remaining to be done is that of grading the grounds, building a small concrete shelter for the indicator, running the wires of the indicator to the High Service Pumping Station, building steps to the top of the reservoir, putting a concrete cap on the small retaining wall, repairing the way to Boylston street and laying a 16-inch pipe in the way to Boylston street,

and possibly water-proofing the bottom of the reservoir.

A full description of the reservoir for permanent reference will be made in the next annual report. The reservoir at that time will have been thoroughly tested.

The department was put to quite an expense for changing gate boxes and fountains at Coolidge corner, made necessary by the paving of Beacon street at that place. Concrete boxes were substituted for those ordinarily used, and were made large enough to allow the gates to be repaired without digging up the street. This kind of gate box will last as long as the street paving, and probably much longer. Three new drinking fountains of the bubble kind have been set in different parts of the town, in response to the request of citizens. All the water cart hydrants which were not equipped with a valve for winter use, have been so changed that they can be used during the entire winter if necessary. The cost of the above work has been charged to extension, and adds quite a little to the amount expended on this account.

No leaks have occurred in the street or force mains. A few services have broken or rusted out, but the expense of repairs has been small.

The usual care has been taken of the hydrants, gates, etc. Every hydrant was carefully examined late in the fall, and in most cases the spindles repacked.

Covered reservoir No. 1 was drawn off in October and some slight repairs made on the bottom by adding a little concrete at the easterly and westerly ends where the floor joins the main walls.

The buildings of the department are in good repair, and very little has been done on them the past year. Some painting will be required the coming season. The pumping engines at both stations have done their work well. As will be seen by the report of the engineer at the Low Service Pumping Station, the crack in the valve chamber of engine No. 4 has not increased the past year, but it would seem wise to purchase new chambers at once and have them on the ground ready for use in case the crack enlarges and thus causes the engine to be put out of service.

The customary care has been taken of the grounds.

The motor wagon purchased early last spring for general jobbing has proved that the investment made was a paying one. During the busiest part of the season it enabled one man to do the work of two men and two teams. It is also of great use in emergency calls when speed is the most important thing. It was expected that by the use of the motor wagon the number of horses could be reduced, but the work of the season has been so much greater than that of any before it that it was found unwise to dispose of a single horse.

The rainfall of the past year has been exceptionally small—smaller in fact than that for a great many previous years, and consequently the demand for water for use on lawns and on streets has increased. This, added to the growth of the town, which was unusually large, has caused quite an increase in the amount of water consumed—nearly sixty million gallons. The extra amount of coal required was about 120 tons, and the cost of keeping the wells in condition to furnish the extra amount of water was larger than ever before.

Our experience of the past season has made it very evident, in fact conclusive, that extension must be made at our source of supply the coming season. Several tests wells were driven, and further studies made of ways of increasing the supply, and the results of these studies and investigations has changed somewhat the original plans for securing more water. It is hoped that work can be commenced on this extension as early in the spring as the conditions on Charles River Meadows will allow.

The 12-inch High Service main which now ends on Gardner road by Winthrop road, should be carried the coming season to connect with the main on Corey Hill to insure adequate fire protection to this section of the town. Several fire hydrants should be placed in those parts of the town where building has been extensively done of late. The requirement of water for public and domestic uses is increasing, and it is the desire of the department to be able to meet all reasonable demands.

I subjoin the following tables, etc., all of which is respectfully submitted.

FAYETTE F. FORBES,
Superintendent of Water Works.

List of Stop-Gates Set in 1910.

Twelve-inch gate:—

One on Clyde street, corner Newton street.

Ten-inch gates:—

One on Cypress street, corner Franklin street.
One on Cypress street, corner High street.

Eight-inch gates:—

Two on Crafts road, near Reservoir road.
One on Crafts road, near Taylor street.

Six-inch gates:—

One on Davis avenue.
One on Mason street, corner Essex street.
One on Mason street, corner Cottage Farm road.
One on Salisbury road, corner Corey road.
One on Windsor road, corner Salisbury road.
One on Hillside road, corner Warren street.
One on Henry street, corner Cypress street.
One on Dummer street, corner Essex street.
One on Cottage Farm road, corner Ivy street.
One on Cottage Farm road, corner Dummer street.
One on Worthington road, corner Cottage Farm road.
One on Worthington road, corner Essex street.
One on Warwick road, corner Beacon street.
One on Warwick road, corner Salisbury road.
One on Griggs terrace, corner Griggs road.
One on Crafts road, near Reservoir road.
One on Ivy street, corner Essex street.
One on Villa lane, corner Morss avenue.
One on Dwight street, corner Pleasant street.

Water-Cart Feeders.

Total number now set..... 102

Drinking Fountains.

Total number now set 14

List of Hydrants.

Number set as per last report connected with Low Service....	486
Number set as per last report connected with High Service....	188
Total to date	674

The following hydrants have been set in 1910:—

(1) Hydrants set connected with Low Service:—

One on Mason street, near Cottage Farm road.
One on Salisbury road, near Corey road.
One on Salisbury road, near Williston road.
One on Windsor road, near Salisbury road.
One on Regent circle.
One on Worthington road, near Cottage Farm road.
One on Warwick road.
One on Griggs terrace.
One on Villa lane, 200 feet from Morss avenue.
One on Dwight street extension.

Total now supplied by Low Service..... 496

(2) Hydrants set connected with High Service:—

One on Hillside road, 300 feet from Warren street.
One on Hillside road, 800 feet from Warren street.
One on Crafts road extension.

Total supplied by High Service..... 191

Total to date 687

LOCATION OF WATER PIPES.

(1) All mains supplied by Low Service:	24-inch.	20-inch.	16-inch.	14-inch.	12-inch.	10-inch.	8-inch.	6-inch.	2-inch.	1½-inch.
Old force-main from engine-house to stand-pipe	—	—	2,900	9,070						
Old force-main from stand-pipe to reservoir	—	—	13,456							
New force-main from engine-house to reservoir	—	25,199								
Suction-pipe for driven wells	2,054	2,093	531	—	—	1,627	155			
Street-mains, as per last report	7,953	—	1,586	3,950	15,650	24,522	43,094	173,316	10,333	508
Street-mains, laid the past year	—	—	—	—	—	452	—	4,852	—	—
Total supplied by Low Service	10,007	27,292	18,473	13,020	15,650	26,601	43,249	178,168	10,333	508

Total supplied by Low Service, 64 $\frac{4080}{5280}$ miles.

(2) All mains supplied by High Service:										
Force-main from engine-house to stand-pipe	—	—	—	—	9,925					
Street-mains, as per last report	—	—	—	—	13,661	29,470	18,883	54,491	1,670	
Street-mains laid the past year	—	—	—	—	—	—	806	867		
Total supplied by High-Service	—	—	—	—	23,586	29,470	19,689	55,358	1,670	

Total supplied by High Service, 24 $\frac{3059}{5280}$ miles.

Total supplied by High and Low Services, 89 $\frac{1859}{5280}$ miles.

RECORD OF CONSUMPTION.

MONTHS.	LOW SERVICE.				HIGH SERVICE.				TOTAL CONSUMPTION.			
	Average Daily Consumption.		Monthly Consumption.		Average Daily Consumption.		Monthly Consumption.		Daily Average.		Monthly Consumption.	
	1909	1910	1909	1910	1909	1910	1909	1910	1909	1910	1909	1910
January ...	1,806,350	1,886,703	55,996,943	58,487,789	415,010	386,376	12,865,307	11,977,672	2,221,360	2,273,079	68,862,250	70,465,461
February ..	1,804,297	1,915,078	50,882,128	53,622,186	397,572	402,731	11,132,014	11,276,461	2,201,869	2,317,809	62,014,142	64,898,647
March	1,817,812	2,019,422	56,352,159	62,602,075	402,793	426,150	12,486,609	13,210,647	2,220,605	2,445,572	68,838,768	75,812,722
April	1,860,876	2,050,791	55,926,269	61,521,550	415,389	484,218	12,461,686	14,528,732	2,276,265	2,535,009	68,387,955	76,050,282
May	1,905,203	2,038,504	59,061,286	63,193,654	496,069	535,258	15,378,146	16,592,990	2,401,272	2,573,762	74,439,432	79,786,644
June	1,967,330	1,920,965	59,019,891	57,628,949	621,082	567,158	18,632,488	17,014,753	2,588,412	2,488,123	77,652,379	74,643,702
July	1,900,764	2,036,218	58,923,674	63,122,753	805,031	825,022	24,955,975	25,575,682	2,705,795	2,861,240	83,879,649	88,698,435
August ...	1,645,402	1,776,233	51,007,251	55,063,189	599,749	721,452	18,592,231	22,365,033	2,245,151	2,497,685	69,599,482	77,428,222
September	1,629,918	1,695,836	48,897,527	50,875,105	412,039	535,322	12,361,174	16,059,658	2,041,957	2,231,158	61,258,701	66,934,763
October ...	1,871,109	1,986,496	58,004,370	61,581,362	445,460	635,788	13,809,274	19,709,442	2,316,569	2,622,284	71,813,644	81,290,804
November	1,885,748	1,890,055	56,572,455	56,701,640	429,900	519,580	12,897,008	15,587,409	2,315,648	2,409,635	69,469,463	72,289,049
December .	1,824,630	1,917,427	56,553,531	59,440,225	385,169		11,940,264	16,101,689	2,209,799	2,436,836	68,493,795	75,541,914
Totals ..			667,097,384	703,840,477			177,612,176	200,000,168			844,709,560	903,840,645

COMPARATIVE RECORDS.

Year ending February 1	Gallons Consumed	Coal Consumed in lbs.	Revenue
1883 " " "	180,041,804	760,910	$15,167.92
1884 " " "	200,713,155	849,591	16,488.10
1885 " " "	210,145,895	844,632	17,183.23
1886 " " "	242,832,709	948,275	18,993.10
1887 " " "	256,849,645	1,049,572	25,003.64
1888 " " "	280,649,832	1,073,894	23,255.75
1889 " " "	305,733,586	1,190,025	21,536.86
1890 " " "	284,322,012	1,041,760	26,386.10
1891 " " "	322,767,796	1,141,175	31,592.60
1892 " " "	356,812,575	1,267,395	34,870.32
1893 " " "	390,593,090	1,351,032	37,026.61
1894 " " "	443,973,099	1,582,471	38,109.68
1895 " " "	481,633,366	998,107	49,121.02
1896 " " "	483,969,131	803,642	53,134.73
1897 " " "	494,095,562	745,692	53,575.38
1898 " " "	508,174,048	761,826	56,691.38
1899 " " "	542,229,763	801,132	62,811.81
1900 " " "	652,288,710	980,738	71,308.14
1901 " " "	710,202,542	1,051,643	74,769.81
1902 " " "	698,014,013	1,258,074	74,819.88
1903 " " "	719,313,782	1,155,402	78,684.61
1904 " " "	781,279,636	1,231,740	83,114.91
1905 " " "	863,552,211	1,433,173	83,632.07
1906 " " "	795,026,047	1,350,920	81,811.65
1907 " " "	752,400,422	1,358,150	74,065.22
1908 " " "	821,246,715	1,491,389	84,863.42
Year ending December 31			
1910 " " "	903,840,645	1,773,502	97,891.25

LOW SERVICE ENGINEER'S REPORT.

Low Service Pumping Station,

Brookline Water Works,

West Roxbury, Mass., December 31, 1910.

To the Brookline Water Board:—

Gentlemen,—I have the honor to present the annual report of the Engineer for the year ending December 31, 1910.

The amount of water pumped during the year was 903,712,656 gallons, over fifty-nine million gallons more than last year. The coal consumption shows an increase of 149,051 pounds, and the pumping time an increase of 564 hours.

Boilers.

The boilers are in good condition. Several internal and external inspections have been made by the station engineers and by the Hartford Steam Boiler Inspection and Insurance Company. The furnace of boiler No. 1 has been relined and the gate surface increased to 30 square feet.

Engines.

The pumping engines are in good working order. The copper joints in the valve chambers of engine No. 4 have been overhauled and re-caulked. A special rubber gasket and retaining ring has been fitted over the joint in the low pressure suction valve chamber of engine No. 4, forming an elastic joint and completely stopping the leak. I would recommend this form of gasket for the other joints if they should start to leak again.

The crack in the low pressure suction valve chamber is tight and shows no sign of extending, but it would not be safe to carry a much greater pressure in this chamber than the maximum pressure observed at the contractor's test of the engine

in 1903. During this test, when pumping at the rate of five million gallons per 24 hours, the head pumped against was, approximately, 240 feet, and in order to obtain this head it was necessary to partially close the gate on the 20-inch force-main. During the past year the average delivery of the pumps, when in operation, was at the rate of 3,600,000 gallons per 24 hours. but owing to the increased friction in the force-main, the head pumped against was nearly as great as when the engine was operated at its full capacity of 5,000,000 gallons per 24 hours in 1903. Experiments which I have made indicate that it would not be advisable to operate the engine at its rated capacity, as the increase in pressure would be so great as to lower the factor of safety of the valve chamber to the danger point.

A Blake & Knowles feed water heater has been purchased. The lighting plant is in good running order.

I subjoin tables showing the record of the pumping engines, all of which is respectfully submitted.

RICHARD J. FLYNN,

Engineer.

LOW SERVICE PUMPING STATION.

RECORD OF PUMPING ENGINE No. 4 FOR YEAR ENDING DECEMBER 31ST, 1910.

MONTHS. 1910	Days.	Pumping Time. Total. Hrs.	Total. Min.	Average. Hrs.	Average. Min.	Revolutions.	Gallons Pumped.	Head in Feet.	Total Wet Coal, Including Heating, Lighting, Etc.	Gallons Pumped per lb. Total Wet Coal.	Duty per 100 lbs. Total Wet Coal.
January	31	441	25	14	14	589,057	70,097,783	241.8	133,500	525	105,887,663
February	28	402	05	14	22	546,740	65,062,060	243.7	121,890	534	108,487,902
March	31	462	35	14	55	637,042	75,807,998	246.6	138,478	547	112,588,327
April	30	474	20	15	49	639,078	76,050,282	247.7	130,640	582	120,258,758
May	12	182	50	15	14	243,206	28,941,514	246.6	49,155	589	121,091,224
June											
July	31	628	25	20	16	717,045	85,328,355	224.5	160,294	532	99,668,633
August	31	595	25	19	12	652,338	77,628,222	224.9	156,395	496	93,100,557
September	30	461	40	15	23	562,477	66,934,763	231.5	148,915	449	86,782,135
October	31	547	50	17	40	683,116	81,290,804	236.6	171,695	473	93,425,313
November	30	485	50	16	12	607,471	72,289,049	238.8	143,840	503	100,090,581
December	31	505	50	16	19	634,806	75,541,914	240.3	158,960	475	95,240,124
Totals and averages.	316	5,188	15	16	25	6,512,376	774,972,744	238.5	1,513,762	512	101,831,763
Engine No. 3	52	875	55	16	51	1,081,848	128,739,912	239.3	259,740	496	98,534,775
Totals both engines.	368	6,064	10			7,594,224	903,712,656		1,773,502		

LOW SERVICE PUMPING STATION.

RECORD OF PUMPING ENGINE No. 3 FOR YEAR ENDING DECEMBER 31ST, 1910.

MONTHS. 1910	Days.	Pumping Time. Total. Hrs.	Pumping Time. Total. Min.	Pumping Time. Average. Hrs.	Pumping Time. Average. Min.	Revolutions.	Gallons Pumped.	Head in Feet.	Total Wet Coal, Including Heating, Lighting, Etc.	Gallons Pumped per lb. Total Wet Coal.	Duty per 100 lbs. Total Wet Coal.
January											
February											
March											
April											
May	20	350	35	17	32	427,270	50,845,130	238.4	103,345	492	97,821,022
June	30	501	00	16	42	626,258	74,524,702	239.1	149,630	498	99,317,827
July	2	24	20	12	10	28,320	3,370,080	240.4	6,765	498	99,878,710
August											
September											
October											
November											
December											
Totals and Averages	52	875	55	16	51	1,081,848	128,739,912	239.3	259,740	496	98,534,775

HIGH SERVICE ENGINEER'S REPORT.

High Service Pumping Station,

Brookline, January 1, 1911.

To the Brookline Water Board:—

Gentlemen,—I have the honor to present the report of the Engineer of the High Service Pumping Station for the year ending December 31, 1910.

The exterior of the buildings should be painted and some small repairs made the coming season.

The new boiler installed in this station January last has been in constant use since, and has proved to be satisfactory in every way.

Boiler No. 2 is in good repair.

Nearly all the pumping has been done by engine No. 1, and it has continued to work well. The repairs required have been done by the engineers of this station and were of a minor nature. The engine seems to be in as good condition as it was one year ago. The same can be said of engine No. 2.

The water pumped at this station shows an increase of over 11 per cent. in comparison with that pumped the previous year.

The following table shows the record of this station for the year just passed.

Respectfully submitted,

WILLIAM B. WEBBER,

Engineer,

HIGH SERVICE PUMPING STATION.

RECORD OF ENGINE No. 1 FOR YEAR ENDING DECEMBER 31ST, 1910.

	Separate Days Pumping.	Hours and Minutes Work.		Average Pumping Time.		Total Gallons Pumped.	Total Head Against Pump.	Coal Consumed While Pumping.	Coal Consumed for Heating Building and Banking Fires.	Duty in Foot-lbs. per 100 lbs. of Coal.	Gallons Pumped per 1 lb. of Coal.
		Hrs.	Min.	Hrs.	Min.						
January	30	230	30	7	40	11,948,300	137.44	30,095	7,293	40,710,008	396
February	28	213	14	8	00	11,303,280	136.29	31,929	6,490	39,624,058	353
March	31	234	20	7	33	13,232,160	137.50	34,803	6,746	43,547,358	383
April	30	261	20	8	43	14,504,965	136.50	36,371	6,200	45,340,516	398
May	31	326	35	10	32	16,558,080	136.44	39,897	6,275	47,171,482	415
June	30	316	45	10	34	17,129,440	138.60	39,909	5,279	48,554,208	428
July	30	420	40	14	00	24,904,560	138.60	58,700	6,976	48,915,272	424
August	30	360	20	12	00	21,508,970	138.60	51,083	5,963	46,655,292	421
September	30	271	15	9	16	16,085,840	136.29	40,883	5,856	44,669,385	393
October	31	306	25	9	53	19,638,800	134.13	48,970	5,282	44,750,865	401
November	30	356	40	11	27	15,544,820	129.36	42,935	5,164	39,013,895	362
December	31	278	00	9	00	16,086,520	134.65	42,897	7,345	42,084,989	375
Totals and averages	362	3,576	04	9	52	198,445,735	136.21	498,472	74,869	44,203,444	395
Engine No. 2	3	30	25			1,573,000		6,061			
Totals	365	3,606	29			200,018,735		504,533			

TOWN OF BROOKLINE HEALTH DEPARTMENT

REPORT

OF THE

BOARD OF HEALTH

OF

BROOKLINE

MASSACHUSETTS

TOGETHER WITH REPORTS OF THE AGENT OF THE BOARD, THE BACTERIOLOGIST, THE SANITARY AGENT, THE AGENT FOR THE INSPECTION OF ANIMALS, PROVISIONS AND MILK, SUPERINTENDENT OF BOARD OF HEALTH HOSPITAL AND THE VITAL STATISTICS.

FOR THE YEAR ENDING DECEMBER 31

1910

BOSTON
PRESS OF E. L. GRIMES CO., 122 PEARL STREET
1911

BOARD OF HEALTH.

Organization, 1910.

PHILIP S. PARKER, *Chairman.*

HORACE JAMES.
JOHN A. CURTIN.
GEORGE S. BALDWIN.
EVERETT M. BOWKER.

EDWARD A. MCETTRICK, *Secretary.*

H. LINCOLN CHASE, M.D., *Agent.*

MICHAEL DUFFLEY, *Sanitary Agent.*

FREDERICK H. OSGOOD, M.R.C.V.S.,
Agent for Inspection of Animals, Provisions and Milk.

FRANCIS P. DENNY, M.D.,
Bacteriologist and Director of Laboratory.

J. ALBERT C. NYHEN,
Assistant Bacteriologist.

WILLARD E. WARD, *Quarantine Inspector.*

REPORT

The Board of Health submits the following report for the year ending December 31, 1910:

Appropriation.

	Recommended 1911.	Appropriated 1910.	Expended 1910.	Expended 1909-11 mos.	Expended 1908-9.
Salary of Agent	$1,000 00	$1,000 00	$1,000 00	$916 67	$1,000 00
Salary of San. Agent	900 00	400 00	**546 57	183 33	200 00
Maintenance of Laboratory ..	2,800 00	2,590 00	2,591 76	2,285 88	2,554 32
Maintenance of hospital and support of patients elsewhere	12,000 00	12,500 00	11,409 46	6,442 37	7,572 21
Inspection of milk, animals and provisions	1,935 00	1,983 00	2,007 42	1,695 04	1,730 39
Vaccination ...				10 30	
Disinfection ...	875 00	875 00	945 58	632 66	540 10
Mosquito nuisance	*2,200 00	*1,400 00	*1,408.11	1,455 78	1,006 16
Collecting ashes and rubbish.	34,000 00	25,000 00	25,370 26	17,629 82	19,740 42
Removing garbage	6,200 00	6,200 00	6,200 00	5,683 26	6,200 00
Day Camp.....	500 00	500 00	500 00	500 00	
Sanitary	4,200 00	3,600 00	3,316 52		
Automobile ambulance and maintenance.	1,800 00	3,800 00	4,179 18		
New automobile and maintenance	2,000 00				
Printing and other expenses	590 00	452 00	266 99	60 76	245 92
	$71,000 00	$60,300 00	$59,741 85	$37,495 87	$40,789 52

* Includes fly nuisance. ** Includes assistance.

In recent years the policy of fighting disease by keeping everybody in as healthy condition as possible has been followed in all departments of medicine and hygiene. This policy is growing in esteem more and more, and is being pursued with greater diligence in all matters pertaining to the public health. Greater preventive measures are being taken everywhere, and everything that tends to produce disease and unhealthiness is being sought out and driven from the community with unrelenting energy. Suggestions and recommendations with this end in view are continually brought to the attention of the Board of Health, and arguments are presented for their adoption with force and ability. Every new precaution means additional expense. The Board recognizes that its function is not only to preserve the public health, but also to scrutinize all new suggestions with great care in order to determine whether they are worth while and to use discretion in deciding whether new policies or the further extension of those in practice justify additional expenditure of the people's money. Brookline is well to the front in modern methods. We recognize that the appropriation for the preservation of the public health here is a large one and is increasing from year to year. Whether this large expense is justified is for all to consider. Perhaps the best commentary on this question is the record in regard to the number of deaths occurring during the past year. There was one death from typhoid fever, one from diphtheria, none from scarlet fever, and eleven from tuberculosis. This is a remarkable record in a population of over twenty-seven thousand people, and in view of it who can say that the money expended for the preservation of the public health has not been well spent? The appropriation presented for the coming year is still larger, owing partly to the natural growth of the town and partly for reasons which will be explained.

More attention has been given to sanitary inspection during the past season than heretofore. The work accumulated during the spring to such an extent that an assistant to the sanitary agent was employed in the summer months. Heretofore the work has been done efficiently by Mr. Michael Duffley, the inspector of plumbing, but we feel that the time

has come when a man should be employed who would be able to give much more time to it. Owing to the greatly increased work in connection with the inspection of plumbing, sufficient attention to sanitary inspection by Mr. Duffley is not possible. The position of sanitary inspector is a difficult one to fill, and requires firmness and tact on the part of the inspector in order to accomplish desired results. Owners of land should understand that their premises must be kept in a clean and healthful condition, and this can be accomplished only by thorough and persistent inspection. We have therefore included in the estimate an item to provide for an inspector who shall have this work in charge.

The bacteriological laboratory continues to be of great assistance to physicians in diagnosing suspicious cases as well as in other ways. The work done there is most important.

The sanitary in Village square was opened in January. From February 1 to December 31 there were 500,433 visits by men and 132,065 visits by women. This large attendance shows that the sanitary has served its purpose, and that its erection was not in advance of the needs of the public. The appropriation for the coming year is larger than last year. Part of the increase is to provide for repairs which may be needed and it is also proposed to install a separate heating apparatus. The heating from the boiler in the engine house has not been wholly satisfactory, and it is thought that better results will be obtained from a separate heater located in the engine house but to be used for heating the sanitary only.

The maintenance of the Contagious Hospital continues to cost about the same. It must be remembered that the receipts from the hospital are not credited to the appropriation, but go into general receipts, and that therefore the net cost of the hospital is about half as large as the amount of the appropriation.

The inspection of milk, animals and provisions is, we believe, conducted in a thorough manner, and is work of the greatest importance. While it is true that it should not be carried so far as to make the conditions imposed too great a hardship on the producers, there is no doubt but that the taking of ordinary precautions to prevent uncleanliness in our

milk supply is fundamental. The Board, through its inspector, knows the condition of every dairy which supplies milk in Brookline. This milk is brought in by a large number of distributors and dealers, but every dairy from which milk is obtained undergoes thorough inspection, and supplies are shut off when proper precautions are not taken. The facilities for conducting such inspection are inadequate. The inspector often has to order milk dealers to furnish him with conveyances in order to take him to the dairies from which they collect milk. Oftentimes inspection is delayed by lack of proper means of transportation. Quick action is often necessary to prevent epidemics. In this work, as well as in the other branches of health work, we feel that a suitable conveyance would add greatly to the efficiency of the department. We have, therefore, included in the appropriation an item for a new automobile and its maintenance, to be used not only by the inspector of milk and his assistants, but also by the other officials of health work.

The work of mosquito extermination has been carried on in the past season with good results, and those in charge of the work have also given a great deal of attention to the suppression of the fly nuisance. The result of this work has been to clear up hundreds of nuisances in the shape of broken garbage cans and barrels, exposed piles of manure, unsightly dumps and other foul places. This of itself, being an incident in the work of fly suppression, is enough to justify the expense involved. We propose to carry this work a little further in the line of thoroughness, and have provided for it in the appropriation.

The collection and disposal of ashes and rubbish is one of the most important matters before any board of the town at the present time. The available dumps are fast disappearing, and very soon we shall not know what to do with the ashes. All papers and other combustible waste are now carried to the town lot off Hammond Street and there disposed of. The haul is a long one and therefore expensive. In fact, the expense of the collection of ashes and rubbish and their disposal is increasing each year very fast, owing to the long hauls mentioned, and to the increased number of buildings,

especially apartment houses. The estimate for this purpose has been increased this year from $25,000 to $34,000. Of this increase $5,000 is the sum necessary to add to meet present conditions and the natural growth during the coming year. More equipment must be purchased and more labor will have to be employed. A petition has been received and heard by the Board of Health for having the waste removed by town employees from back yards as far as possible, so as to avoid having waste barrels standing out on the sidewalk. This request has been urged very strongly and by a large number of people, who give as reasons the unsightly appearance of the barrels standing along the streets and the danger to health arising therefrom. We all agree that this condition is undesirable and that there is a good deal of force in the arguments presented. We are not yet convinced, however, that it is wise or feasible to adopt measures regulating this matter, and we hesitate to increase the cost of this work because of its present size. The Board is now considering the subject, and if it is finally deemed advisable to adopt regulations tending to remedy this condition more money will have to be expended. The Board is willing to carry such regulations into effect if a majority of the citizens wish it, and we have therefore added $4000 to the appropriation to be placed at the disposal of the Board and to be used in this manner during the coming season if it is decided to change the present system.

The new automobile ambulance has fully justified itself and we believe has saved a number of lives. Between June 16, 1910, when it was put into operation, and January 1, 1911, it has responded to seventy calls.

We refer to the reports which follow for more detailed information in regard to the work done in the different branches of the department.

Licenses.

Collectors of Grease and Bones.

Hinckley Rendering Co., Somerville.
Furbush & Company, Charlestown.
Frank Murnaghan, 87 Brook street.
James F. Morse & Co., 66-68 Norfolk ave., Boston.
Patrick McCarthy, Heath street.
S. A. Meagher Co., Mattapan, Mass.
Henry D. Roberts, Waltham, Mass.
F. Kenny Manufacturing Co., 360 Dorchester Ave., Boston.

Undertakers.

John C. Barthelmes.
Frederick L. Briggs.
Parker Bryant.
Henry S. Hatch.
William H. McManus.
James J. O'Day.
Mrs. Thomas F. O'Day.

PHILIP S. PARKER,
HORACE JAMES,
JOHN A. CURTIN,
GEORGE S. BALDWIN,
EVERETT M. BOWKER, M. D.,

Selectmen of Brookline.

Attention is called to the following orders of the Board of Health and the list of notifiable diseases:

ORDERS OF THE BOARD OF HEALTH.

(Readopted March 7, 1910.)

1. *Ordered*, a. That no child be allowed to attend school from any household in which there is or has been a case of scarlet fever, for a period of six weeks from the commencement of the last case in the household (except as provided in section "d" of this order), and until a certificate has been presented from the attending physician, the Board of Health or its Agent, that all danger of conveying the disease by such child is passed.

b. That no child who has visited a house in which there was at the time a case of scarlet fever shall attend school until the expiration of two weeks following exposure, unless he has already had that disease.

c. That no child who has diphtheria be allowed to attend school for a period of one week from the date of the second successive negative bacteriological culture from both nose and throat (except as provided under section "d" of this order) and until a certificate has been presented from the attending physician that all danger of conveying the disease by such child is passed; and that no well child be allowed to attend school from any household in which there is or has been a case of diphtheria until the same precautions have been taken, with the exception that but one negative bacteriological culture, from both nose and throat, is required.

d. That the Agent of the Board of Health may, if circumstances warrant (for example, removal of the patient to hospital), give to children not infected in a household in which there is or has been scarlet fever or diphtheria, a special permit to return to school as soon as he considers it safe for them to do so.

e. That no child from any house where there is a case of scarlet fever or diphtheria shall be allowed to mingle with persons from any other house until after the removal, recovery, or death of the patient and the disinfection of the premises.

f. That every house infected with diphtheria, scarlet fever, or smallpox shall have affixed on or near the front and rear doors a card, furnished by the Board of Health, stating the disease to be avoided; and any unauthorized person removing such a card shall be liable to a fine not exceeding one hundred dollars.

2. *Ordered*, That no child who has chicken-pox or German measles be allowed to attend school until a period of two weeks has elapsed from the first appearance of the eruption and until a certificate to that effect from the parent has been presented.

3. *Ordered*, That no child found to be ill with consumption, and a menace to the health of others, be allowed to continue in school.

4. *Ordered*, That no child who has mumps be allowed to attend school until a period of three weeks has elapsed from the first signs or symptoms of the disease and until a certificate to that effect from the parent has been presented.

5. *Ordered*, That no child who has measles be allowed to attend school until a period of two weeks has elapsed from the first appearance of the eruption and until a certificate to that effect from the parent has been presented; and that no child in a household in which there is a case of measles shall be allowed to attend school

within two weeks from the appearance of the rash in the last case in such household, without a certificate from the parent stating that such child has already had the disease.

6. *Ordered*, That no child with whooping-cough be allowed to attend school until a period of eight weeks has elapsed from the beginning of the cough and until a certificate to that effect from the parent has been presented; and that no child in a household in which there is a case of whooping-cough shall be allowed to attend school within eight weeks from the beginning of the cough in the last case in such household without a certificate from the parent stating that such child has already had the disease.

7. *Ordered*, That no child be allowed to attend school from any household in which there is or has been a case of cerebro-spinal meningitis until a certificate has been presented from the Board of Health or its Agent.

8. *Ordered*, That such rooms and such articles in any house, as in the opinion of the Board of Health have been subjected to infection or contagion from smallpox, scarlet fever, diphtheria, cerebro-spinal meningitis, or consumption, shall be disinfected by the Board. The attending physician or the Agent of the Board of Health shall decide in each case as to the proper time for disinfecting, and shall then notify the Board; but in no case of scarlet fever shall disinfection be done in less than four weeks from the commencement of the last case in the household (except by special permit of the Agent of the Board); and in diphtheria disinfection shall not be done until after at least two successive negative bacteriological cultures from both nose and throat have been obtained; and in all cases a certificate of the attending physician shall be required, stating that all danger of infection from the patient is passed; said certificate in case of diphtheria to be based on the result of bacteriological examinations as above prescribed. Disinfection by the Board shall also be done in every case after a death from consumption, and after the removal of a consumptive patient, whenever in the opinion of the attending physician or of the Agent of the Board, disinfection is necessary.

9. *Ordered*, That no public funeral shall be held over the remains of any person who has died of smallpox, scarlet fever or diphtheria or cerebro-spinal meningitis without the written permit of the Board of Health, and under such regulations as may prevent the spread of either of said diseases. Ordered, further, that the remains of any person who has died from either of said diseases shall at once be placed in a tight or sealed coffin, and shall not thereafter be exposed to view or disturbed except for burial.

10. *Ordered*, That the undertakers of the town be notified to warn families, in the case of the death of a member from contagious disease, against a public funeral.

11. *Ordered*, That no person infected with diphtheria, membranous croup, or scarlet fever, shall leave the Board of Health Hospital until the Board of Health or its Agent shall find and certify that all danger of communicating such disease has passed.

12. *Ordered*, That no person, other than patients, physicians, and nurses, shall enter the Board of Health Hospital, except with the special permission of the Board or of its Agent.

13. *Ordered*, That visiting the grounds of the Board of Health Hospital shall be allowed daily between the hours of 2 and 3 P. M. only, except with the special permission of the Agent of the Board; but in no case shall children be allowed to visit the premises.

14. *Ordered*, That no article of food be sent to the patients in the Board of Health Hospital excepting fruit, which must be left with the nurse in charge.

15. *Ordered*, That in the case of death where the deceased had not been attended by a practising physician, the certificate of death shall be issued by the Medical Examiner.

16. *Ordered*, That no dead body of any person shall be carried to any cemetery, or from one place to another within the town, in any public vehicle other than a hearse or undertaker's wagon provided for that purpose.

17. *Ordered*, That the use of "wall draperies" in any room or place used for a funeral or for the preparation or retention of any human body before or in connection with such funeral be and the same is hereby forbidden.

18. *Ordered*, That no person shall spit upon the floor of any public conveyance, shop, store, hall, church, schoolhouse, railroad station, or other public building in said town, or upon the steps of any of said conveyances or buildings, or upon the sidewalk (spitting into the gutter or street is not forbidden) of any public way of said town.

19. *Ordered*, That no person or corporation shall keep or allow to be kept upon any premises in his or its possession, within the limits of this town, any swine or more than one cow, without securing a permit from the Board of Health to do so. Such permit shall expire on the first day of May, annually.

20. *Ordered*, That no person or corporation shall use any building as a stable for horses or cattle, unless such building is properly lighted and ventilated; has a tight floor and roof; good drainage, connecting wherever practicable with the public sewer; a supply of pure water, and not less than one thousand cubic feet of air space for each animal.

21. *Ordered*, That manure shall not be allowed to accumulate in the neighborhood of barns, and that no manure heap shall be allowed within 100 feet of any dwelling unless so covered or screened as not to prove offensive. Yards surrounding buildings where cows are kept must be well drained and free from standing water and filth. The barns shall be kept as clean as possible and the floor shall be sprinkled before being swept.

22. *Ordered*, That neither hogs nor manure shall be kept in cellars of cow stables, except by special permit of the Board of Health.

23. *Ordered*, That animals kept for the production of milk shall not be fed upon swill.

24. *Ordered*, That a person having any infectious disease (the board considers consumption to come within the meaning of the statutes in regard to infectious diseases), or having recently been in contact with any such person, shall not be allowed to milk cows or handle cans, measures or other vessels used for milk intended for sale, or in any way take part or assist in the sale of the same, until the Board of Health is satisfied that all danger of communicating such disease is passed.

25. *Ordered*, That the milk cans or jars of milk dealers shall not be left at any house in which there is a case of diphtheria, scarlet fever, or smallpox, but the milk shall be poured into receptacles furnished by the customer.

26. *Ordered.* That premises where animals or fowl are kept shall be open at all times to inspection by the Board of Health, or its appointed officer.

27. *Ordered.* That upon satisfactory evidence being furnished to the Board of Health of violation of any of the above regulations, the permit will be revoked.

28. *Ordered.* That any person having reason to suspect the presence of glanders or farcy among horses, or any contagious disease among any domestic animals, shall immediately report that suspicion, together with the street and number of the premises at which the animal is kept, to the Board of Health, when the Inspector of Animals will at once make an investigation. (The more ordinary symptoms of glanders and farcy are: A discharge from the nostrils, enlargement and hardness of the glands under the lower jaw; or nodular enlargement of the skin with or without ulceration.)

29. *Ordered,* That barns, stables, or any of the contents thereof, which in the opinion of the Board of Health have been subjected to infection or contagion from glanders, farcy, tuberculosis or other animal disease, shall be disinfected to the satisfaction of the Board of Health.

30. *Ordered.* That no vault or cesspool shall be emptied by any other than the odorless process, nor by carts not of the Odorless Excavating Company, except permission be first obtained from the Chief of Police. It is further ordered that neither night soil nor the contents of cesspools shall be dumped within the limits of the town.

31. *Ordered.* That the manure from livery stables shall not be removed between the hours of sunrise and sunset.

32. *Ordered.* That all store keepers and householders be required to keep the waste material set out by them for removal by the town in separate receptacles.

(1) One or more of such receptacles shall be used exclusively for garbage or swill and shall be water tight, and have tight fitting covers. (An old pork barrel, beer keg, or lead cask makes an excellent swill barrel and may advantageously be kept in a tight garbage locker.)

(2) A second receptacle or receptacles, preferably made of iron, shall be used exclusively for ashes, tin cans, bottles, and other incombustible waste.

(3) A third separate set of receptacles shall be used exclusively for dry combustible waste, such as paper, old shoes, house sweepings, and such other waste material as it is customary for the Health Department to remove.

33. *Ordered.* That no person shall overhaul the contents of receptacles for waste material set upon the sidewalks to be removed by the town.

34. *Ordered.* That no person shall throw upon the sidewalk, or into any public street or catch-basin, any paper, tin can, house sweepings, lawn rakings, old shoes, orange peel, banana skin, dead animal or other waste material.

35. *Ordered.* That all barber shops, together with all furniture, shall be kept in a cleanly and sanitary condition. Mugs, shaving brushes, razors, scissors, clipping machines, pincers, needles and other steel instruments shall be sterilized either by immersion in boiling water or in alcohol of at least sixty per cent. strength, after each separate use. Combs shall be thoroughly cleaned with soap-

suds and brush after each separate use. A separate clean towel shall be used for each person. Alum or other material used to stop the flow of blood shall be applied only on a towel or other clean cloth. The use of powder puffs and of sponges is prohibited, except that a sponge owned by a customer may be used on him. Every barber shop shall be kept well ventilated and provided with running hot and cold water. No person shall be allowed to use any barber shop as a sleeping room. Every barber shall thoroughly cleanse his hands immediately before serving each customer. Every barber shop shall be inspected at least twice annually by the Sanitary Agent of the Board. A copy of this order shall be kept posted in plain view in every barber shop.

36. *Ordered*, That no person, by himself or by his servant or agent, or as the servant or agent of any other person, firm or corporation, shall in the town of Brookline sell, exchange, or deliver, or have in his custody or possession with intent to sell, exchange, or deliver, any milk, skimmed milk, or cream which contains more than 300,000 active bacteria per cubic centimeter, or 300,000 inactive bacteria per cubic centimeter, or which has a temperature higher than 50 degrees Fahrenheit.

37. *Ordered*, That all milk sold in the town of Brookline other than from wagons shall be delivered to the purchaser in original sealed jars, or from a milk cooler which has been approved by the Board of Health.

38. *Ordered*, That premises, compartments or rooms used for the storage and sale of milk in the town of Brookline shall be kept cleansed in a manner satisfactory to the Board of Health.

39. *Ordered*, That no person by himself or by his servant or agent, or as servant or agent of any other person, firm or corporation, shall in the town of Brookline sell, exchange, or deliver, milk, skimmed milk, or cream produced upon premises where there is a case of contagious disease, without the written consent of the Board of Health.

40. *Ordered*, That bodies of deceased animals which cannot be conveniently incinerated or buried shall be reported to the Board of Health within twenty-four hours after death, or upon discovery of such dead bodies.

41. *Ordered*, That every person engaged in the sale of food stuffs shall cause his wares to be properly protected by screens or otherwise against contamination by flies or street dust.

42. *Ordered*, That no food stuffs intended for sale shall be kept in any room used for living or sleeping purposes.

A true copy.
ATTEST:

EDWARD A. MCETTRICK,
Secretary.

NOTIFIABLE DISEASES.

The following diseases have been declared to be "dangerous to the public health," and are, therefore, notifiable under the provisions of sections 49 and 50 of chapter 75 of the Revised Laws as amended by chapter 251 of the Acts of 1905 and section 52 of chapter 75 of the Revised Laws as amended by chapter 480 of the Acts of 1907.

Actinomycosis,
Anterior poliomyelitis,
Asiatic cholera,
Cerebro-spinal meningitis,
Diphtheria,
Dog-bite requiring anti-rabic treatment,
Glanders,
Leprosy,
Malignant pustule,
Measles,
Ophthalmia Neonatorum (Inflammation of eyes of new-born),
Scarlet fever,
Smallpox,
Tetanus,
Trichinosis,
Tuberculosis (all forms),
Typhoid fever,
Typhus fever,
Varicella (chicken pox),
Whooping cough,
Yellow fever.

In addition to the above notifiable diseases the Board of Health of Brookline requires that malaria be reported.

NOTIFIABLE DISEASES IN ANIMALS.

The following diseases are notifiable under Section 28 of Chapter 90 of the Revised Laws as amended by Chapter 6 of the Acts of 1911:

Actinomycosis,
Anthrax or anthracoid diseases,
Contagious pleuro-pneumonia,
Farcy,
Foot-and-mouth disease,
Glanders,
Hog cholera,
Mange,
Rinderpest,
Rabies,
Sheep scab,
Tuberculosis,
Texas fever.

REPORT OF AGENT OF THE BOARD OF HEALTH.

Office of the Board of Health,

Brookline, Mass., Dec. 31, 1910.

To the Honorable Board of Health:—

Gentlemen,—I have the honor to submit the following report for the year ending Dec. 31, 1910.

Mortality.

During the year there was one death from typhoid fever, 1 from diphtheria, none from infantile paralysis, none from scarlet fever and 1 from whooping cough; but there were 11 from tuberculosis.

The total number of deaths reported from the above mentioned communicable diseases the past year was 14, as against 21 the previous year. Among the deaths from other diseases 24 were reported from pneumonia and 35 from cancer.

The number of deaths in Brookline from all causes the past year was 335, which includes 65 deaths of persons temporarily sojourning here, e. g., patients in various hospitals. The number of Brookline residents who died away from Brookline the past year was 86. Adding the latter number to the number of deaths, 335, that actually occurred here and deducting the number of stillbirths, 14, we have a total of 407. This number of deaths, with a population of 27,792, as found by the U. S. census, gives a mortality rate of 14.16 per 1000 inhabitants as against 14.14 in 1909. But confining our computation to the number of deaths that actually occurred here, including the 65 of non-residents who died here, the mortality rate was 11.55 per 1,000 inhabitants.

Infectious Diseases.

During the year there were reported to the Board 33 cases of diptheria, 71 cases of scarlet fever, 19 cases of typhoid fever, 6 cases of malarial fever, 167 cases of measles, 91 cases

of chicken pox, 15 cases of whooping cough, 27 cases of tuberculosis, no cases of smallpox, nor of cerebro-spinal meningitis, and but one case of infantile paralysis.

The cases of these diseases occurred as follows:—

	Diphtheria	Scarlet Fever	Typhoid Fever	Malarial Fever	Measles	Tuberculosis	Chicken Pox	Whooping Cough	Infantile Paralysis
January	6	9	0	0	8	1	11	0	
February	4	2	0	0	8	3	1	1	
March	5	2	0	0	20	2	2	0	
April	4	9	1	0	19	3	7	1	
May	5	12	2	0	36	1	12	3	
June	3	7	1	1	46	2	1	1	
July	0	10	1	1	24	1	1	0	
August	1	1	5	0	1	2	0	0	
September	0	2	2	4	1	5	0	0	
October	1	6	2	0	1	2	17	1	
November	1	4	4	0	1	3	28	6	
December	3	7	1	0	2	2	11	2	1
	33	71	19	6	167	27	91	15	1

The following table shows the number of cases of diphtheria, scarlet fever and of typhoid fever reported during the last 11 years, and the number of cases of tuberculosis since reporting of that disease was first required in March, 1902. From 1902 to 1906, inclusive, only pulmonary and laryngeal forms of tuberculosis were required to be reported; since 1907 the other forms, e. g., tuberculosis of the bones, glands and others organs, are also required by the public statutes to be reported.

	Diphtheria.	Scarlet Fever.	Typhoid Fever	Tuberculosis.
1900	247	29	16	
1901	158	27	26	
1902	64	61	20	20
1903	55	54	17	27
1904	33	29	21	32
1905	40	66	14	21
1906	50	80	30	39
1907	35	47	16	46
1908	60	50	23	40
1909	65	47	25	21
1910	33	71	19	27

Diphtheria.

The number of cases of diphtheria, 33, was 32 less than during the previous year. The disease was most prevalent in January, when 6 cases occurred. The effects of the more general use of bacteriological cultures and of antitoxin for the early diagnosis and effective treatment of this disease are now recognized more generally than ever, and in a few years diphtheria should wholly disappear.

Scarlet Fever.

The number of cases of this disease, 71, was 24 more than during the previous year. The disease was most prevalent in May, when 12 cases occurred.

Typhoid Fever.

The number of cases of typhoid fever, 19, was 6 less than during the previous year. The average number of cases for the previous ten year was 208. The attention of physicians and nurses is called to the successful anti-typhoid inoculations recently made in the U. S. Army* and recommended by Dr. Mark W. Richardson, Secretary of our State Board of Health, for persons in civil life when exposed to typhoid fever.

Tuberculosis.

The number of cases of this disease reported during the year was 27, an increase of 6 over that of the previous year. I refer again to this disease in another part of my report.

Smallpox.

It is worthy of note that no case of this disease has been reported in the town the past year, though in 2 instances the writer was informed by health officials of neighboring municipalities of exposure of Brookline residents, and in each case investigation was promptly made and such further action taken as seemed necessary. The same method of protection against

---

* See Boston Medical and Surgical Journal, Jan. 12, 1911, page 63.

this disease as in the past has been relied on, namely, careful vaccination and re-vaccination, which is making quarantine against this disease less and less necessary. The old building at our Board of Health Hospital that was formerly used to shelter occasional smallpox patients and which had become unfit for use was burned the past year under the supervision of the Chief of the Fire Department.

Measles and Chicken Pox.

Measles and chicken pox were both more prevalent than in 1909, the number of cases of the former the past year being 167, and of the latter 91, as against 98 and 53 respectively the previous year. In June the largest number of cases of measles was reported, 46, and in November the largest number of cases of chicken pox, 28.

The importance of calling a physician to the first patient in a household believed to have chicken pox should be remembered, for not infrequently mild cases of smallpox, especially in adults, have been supposed at first to be chicken pox and only after other persons exposed had taken the disease, and in a dangerous form, has the correct diagnosis been made.

Malarial Fever, Mosquitoes and Flies.

The number of cases of malarial fever reported to the Board the past year was 6, as against 7 the previous year. The same methods, in the main, as those employed here in former years were used to prevent mosquito breeding in the more populous districts of the town.

Certain well tested measures for the prevention of fly breeding were also in force throughout the season, for it is now well known that the common house fly is an active transmitter of typhoid fever, diphtheria, tuberculosis and other diseases. In my report of last year* is a description of the methods used. As in previous years Mr. Nyhen, the Assistant Bacteriologist of the Board, directed the field work and has written a very interesting detailed report which may be consulted at the Board of Health Laboratory. The results of this work seem to be

*Pages 269 and 270 of Town Report

very satisfactory to all, especially to those residents of the town who spend the summer at home.

Infantile Paralysis.

This disease, generally appearing in June, increasing till the end of August and disappearing in December, seems almost to have passed by our town, for no case was reported till December.

The one patient reported in Brookline, an infant, whom I saw with the family physician, had comparatively mild symptoms and made a prompt and complete recovery.

Since statistics* show that Massachusetts has only one-tenth as many cases of infantile paralysis as of scarlet fever, and since only 4 per cent. of the children between the ages of one year and ten who have infantile paralysis die, we should not worry over the disease the coming summer and fall but should try to exercise common sense in the care of children, keeping them away from possible sources of infection, especially by preventing close contact with children ill with indefinite ailments and by not allowing them to go to miscellaneous indoor gatherings where cases of communicable diseases may be met with.

Health of School Children.

Since children of school age are compelled under the law to attend school it is the plain duty of those in charge of them to see to it that the more or less artificial environment that they are subjected to during school hours shall not spread communicable disease nor in any other way tend toward impairment of health. School life, in the earlier years especially, should be so arranged as to reduce to the minimum the dangers arising from too close confinement, impure air, and especially of air that lacks the normal amount of moisture since such air often causes irritation and consequent disease of the upper respiratory apparatus, namely enlarged adenoids and tonsils, so common in school children, besides generally impaired health.

---

*Dr. R. W. Lovett of State Board of Health.

The tubercular tendency that many children have is diminished or increased according to the intelligent and faithful care that the school child receives or fails to receive in the too often overcrowded school room. Efforts are being made to improve conditions in our schools and in the reports of the School Department of the past two years I have taken up the matter in more detail.

Collection of Dry Waste Material and of Garbage.

Certain features of the problem of proper disposal of the waste material of the town have forced themselves into prominence the past year.

The best manner of collection and disposal of dry waste material, mainly paper and ashes, and that of garbage and swill, can only be determined at any given time by a careful study of the local conditions and requirements. At present these matters are attended to respectively by the Superintendent of Streets and by a resident contractor. The present unsightly condition of many streets and sidewalks caused by the omission of a part of the work of collection of waste paper and of ashes,—a part of the work which some neighboring municipalities have for years deemed it wise and expedient to have done for their citizens by the regular ash collection force,—has recently been called to the special attention of the Board of Health. Two hearings have been held and the question is receiving the attention of a special committee consisting of the Superintendent of Streets and a member of the Board of Health, and the conditions needing correction will doubtless be attended to.

The Dust Nuisance.

The abatement of this nuisance has continued to receive the attention of the Superintendent of Streets and is mentioned in his report.

The Board of Health Hospital.

This may be regarded not only as a place needed for the proper care of persons ill with dangerous communicable disease, but since it is the policy of the Board to protect the town

against costly epidemics of preventable disease, providing for the removal of the first cases of such disease, whenever such removal seems necessary, the hospital is really a form of insurance. Eighty patients were cared for in the hospital the past year. For an account of the year's work the reader is referred to the report of the Superintendent of the Board of Health Hospital.

Improved Housing Conditions.

The past year this question has received attention from a committee appointed by the Brookline Friendly Society and also by a committee appointed by the town to revise our building laws. In a preliminary report of the first named committee, a summary of which may be found in The Brookline Chronicle of January 14th, 1911, valuable facts and suggestions are given in regard to the problem, and its solution, with all of which I heartily agree. If we are really in earnest in our efforts to stamp out tuberculosis we can't afford to neglect unsanitary housing conditions and unhygienic living conditions in the houses. The majority of the people now afflicted with tuberculosis are improperly housed and fed and we must remember that just as in the making of criminals environment is the dominant factor, so also is environment, rather than heredity, the principal determining factor in the causation of tuberculosis and of a number of other preventable diseases. In this matter we are facing a most serious problem, but it is one that the people of our town can solve as well as those of any other, if only each citizen will try and do his full share of the work of actually making living conditions what they should be for each and all of our population.

The General Health.

Mention should be made of the providing of sanitary drinking fountains the past year in various parts of the town, also of the successful operation of the new public comfort station or sanitary at the Village Transfer Station.

The completion of our high-service covered reservoir on Heath street, a most important feature of our public water system, deserves mention. It has a capacity of over 4,000,000

gallons and is an additional guarantee of the purity and adequacy of our water supply, thus protecting the public health. It was constructed under the direction of the Superintendent of Water Works, to whose report the reader is referred for details.

The model automobile ambulance specially built for the Health Department and in the immediate charge of the Police Department and used for conveying injured and sick persons to their homes or to hospitals has been of service to a great many people. The general health of the children and of many older citizens continues to be promoted by the use of our municipal gymnasium and public baths; the attendance at the latter the past year, over 68,000, was the largest yet, showing that the bathing habit is as popular as ever. Through the generosity of a few public-spirited citizens we have been enabled to put up in the offices of both the gymnasium and the bath house book racks containing booklets for free distribution on some eighteen subjects relating to health, such as "The Boy and the Cigarette," "The Efficient Worker," "Sex Hygiene for Young Men," "Prevention of Tuberculosis," and "When to Call a Physician," and there is a gratifying demand for this literature on the part of the young people.

Acknowledgments.

In closing I wish to thank the members of the Board, the various town officials, the physicians and the many other citizens who the past year have in various ways assisted me in my work.

Respectfully submitted,

H. LINCOLN CHASE, M. D.,

Agent, Board of Health.

BOARD OF HEALTH HOSPITAL.

Organization.

H. LINCOLN CHASE, M.D.,

Medical Superintendent and Visiting Physician.

MARTHA W. MEEK, R.N.,

Superintendent.

WILLIS W. ESTY (Resigned Sept. 1, 1910).

WILLIAM R. PULLEY (Appointed Aug. 25, 1910),

Ambulance Driver.

MICHAEL J. MURRAY,

Engineer and Janitor.

REPORT OF MEDICAL SUPERINTENDENT OF BOARD OF HEALTH HOSPITAL.

Brookline, Mass., Dec. 31, 1910.

To the Honorable Board of Health:—

Gentlemen,—I have the honor to submit the following report for the year ending Dec. 31, 1910:

The number of patients admitted during the year was 77 as against 73 the previous year. This number, with the 3 patients remaining in the hospital at the beginning of the year, made the total number cared for 80. The hospital was in use all the year except from Sept. 10 to Oct. 19th.

The following table shows the number of patients admitted to the hospital each month:—

1910.	
January	9
February	2
March	2
April	12
May	18
June	10
July	11
August	1
September	0
October	3
November	3
December	6
	77

The number of resident patients admitted was 54, and of non-resident patients 23. Of the 77 patients admitted 8 were private-room patients. There are now remaining in the hospital, Dec. 31, six patients.

During this year there was but one death, that of a little boy

who had been ill at home with diphtheria nearly a week, and without treatment by a physician. On entrance to the hospital his condition was practically hopeless and in spite of every effort to save him he died the next day.

The following table gives the principal statistics as to the patients:—

Patients in hospital January 1, 1910	3
Diphtheria patients admitted	16
Scarlet fever patients admitted	55
Measles patients admitted	3
Chicken pox patients admitted	1
Mumps patients admitted	1
Erysipelas patients admitted	1
Resident patients admitted	54
Non-resident patients admitted	23
Men patients admitted	5
Women patients admitted	15
Boy patients admitted	33
Girl patients admitted	24
Total patients treated during year	80
Patients remaining in hospital December 31, 1910	6
Days of treatment given	2,300

The total cost of maintenance of the hospital the past year, as calculated by the town accountant, was $9,183.43, as against $9,175.24 the previous year. The reimbursements from paying patients, to date, amount to $3,102,00. The details of expenditures may be found in the report of the Town Accountant.

In cases of ear complication Dr. C. R. C. Borden and Dr. D. H. Walker have given valuable assistance, and Dr. F. P. Denny has attended at the hospital when the writer was unable to do so. Quite a number of physicians have visited their patients from time to time during their sojourn in the hospital.

During the summer some repairs were made, and an additional piazza for the benefit of the scarlet fever patients and their visitors was built.

The old building used for smallpox patients having become unfit for use and beyond repair, it was set afire and burned down under the supervision of the Fire Department.

During the summer and fall, as in the two previous years, a part of the hospital grounds and one of the wooden buildings

was used by the Day Camp for Tuberculous children. As in the past, this camp for children, to which a few adult patients also were admitted, was financed and administered jointly by the Health Department, the Brookline Friendly Society and the Brookline Anti-Tuberculosis Society. A total of 23 patients attended, and the results were about the same as in the two previous seasons. The total expense was about $900, of which $500 was paid by the Health Department.

Dr. A. A. Cushing served as physician, Miss Henry as nurse, Mr. A. A. Wordell as treasurer and the writer as medical supervisor by direction of the Board of Health.

The past year the Board of Health Hospital has had gifts of flowers, books, games and toys, for which all connected with the hospital are very grateful.

In closing I take this opportunity to express my appreciation of the interest and support of the members of the Board, of the Head Nurse, the Bacteriologist, and of the physicians, parents and others who have assisted in promoting the welfare of the patients in the hospital.

Respectfully submitted,

H. LINCOLN CHASE,

Medical Superintendent and Visiting Physician.

REPORT OF THE BACTERIOLOGIST.

To the Board of Health:—

Gentlemen,—I have the honor to submit the following report for the year ending December 31st, 1910.

The routine work of the laboratory has consisted of:

(1) The examination of cultures and swabs from suspected cases of diphtheria.

(2) The examination of sputum for the detection of cases of pulmonary tuberculosis.

(3) The diagnosis of typhoid fever by means of blood cultures or by Widal's reaction.

(4) The examination of blood for the presence of the *plasmodium malariae.*

(5) The examination of smears for the diagnosis of *ophthalmia neonatorum.*

(6) The bacteriological examination of samples of milk submitted by the Milk Inspector.

The necessary outfits for the use of physicians are kept at the Laboratory and at the following drug stores: At Young & Brown's,* Harvard square; at Hayman's,* corner Beacon and Harvard streets; at the Beaconsfield Pharmacy, corner Beacon and Washington streets; at Graves',* corner Boylston and Hammond streets, Chestnut Hill.

For a small fee, analyses of urine and other microscopical and chemical examinations which aid in the diagnosis of non-contagious diseases are made for the physicians of the town. Bacterial vaccines are also prepared.

* Anti-Toxin Stations.

Diphtheria.

There were 45 swabs and 389 cultures examined from 358 persons suspected of having diphtheria; 18 were positive. There were 206 cultures for release from quarantine. The total number of swabs and cultures was 640. One hundred and thirteen cultures were examined a second time.

Tuberculosis.

There were 106 specimens of sputum examined for the presence of the bacilli of tuberculosis, 17 with positive result.

Typhoid Fever.

Ninety-nine tests were made for the presence of the typhoid fever or Widal reaction, with specimens of dried blood from 80 persons who had symptoms suggestive of typhoid fever. The reaction was present in 17 of these. The laboratory also makes the diagnosis of typhoid fever by the Conradi blood culture method. Cultures are made from the patients' blood in tubes of sterile ox-bile, which physicians can obtain at the laboratory. The typhoid bacilli are very abundant in the blood during the early stages of the disease, so that it is often possible to make a diagnosis by the blood cultures a week before the Widal reaction appears. Three such cultures were examined. The laboratory is also ready to examine specimens of urine for typhoid bacilli during convalescence.

Malaria.

Sixteen specimens of blood were sent to the laboratory for examination for the presence of the plasmodium malariæ. In two of these the malarial organisms were found.

Ophthalmia Neonatorum.

The laboratory now offers to examine, free of charge, smears from the eyes of infants suspected of having this disease. The malarial outfits may be used for this purpose. Five such examinations were made during the past year, all with negative results.

Milk Examinations.

There have been examined during the past year 416 samples of milk, which have been collected by the Milk Inspector from different dealers. The number of bacteria in each sample is first estimated by the microscopical examination of the centrifugalized sediment, and in many cases when the number of bacteria present are obviously below the legal limit of 300,000 per cubic centimeter, no further tests are made and the report is sent to the Milk Inspector that the sample is "passed on inspection." Where the number of bacteria appears to be near or above the 300,000 limit, plates are made from the samples and the number of bacteria are counted by that method. Of 409 samples from which satisfactory examinations were made 87, or 21 per cent., were above 300,000; 42 contained 300,000 to 1,000,000; 45 were over 1,000,000. The highest count was 10,300,000. In 32 samples, where microscopical examination showed very large numbers of bacteria to be present, the plates showed very few, which suggested that an inferior milk had been pasteurized.

In 1908, 26 per cent. of the samples were above 300,000; in 1909, 14 per cent. were above; last year, 21 per cent.

The results of these examinations are reported to the Milk Inspector, who files them (with the dealers' names) at the Office of the Board of Health, where they are open to inspection, and they are also printed in the Annual Reports of the Milk Inspector. It is thus possible for the citizens of Brookline to determine at any time the purity of the milk (as regards bacteria) which they are consuming. It is to be hoped that more citizens will make use of these reports when selecting their milk dealer, for an intelligent interest on the part of the citizens in securing pure milk for themselves is the most effective means of improving the supply.

Summary.

The following table shows the routine bacteriological examinations that have been made in the laboratory during the past six years:

	1905	1906	1907	1908	1909*	1910
Cultures and swabs	732	760	775	1,347	744	640
Sputum	148	154	169	144	130	106
Typhoid tests	72	79	76	96	98	102
Malaria	27	28	32	28	32	16
Ophthalmia neonatorum				1	2	5
Milk examinations.....				380	547	416
	979	1,021	1,053	1,996	1,553	1,285

*Eleven months.

In addition to the above mentioned routine work, 213 bacteriological and chemical examinations of various kinds were made for physicians, who frequently visit the laboratory to see for themselves the results of the examination.

The work of exterminating flies and mosquitoes is supervised by Mr. Nyhen, the Assistant Bacteriologist, from the laboratory. From the bacteriological standpoint this work of destroying the insect carriers of infection seems to be a very important part of preventive medicine, and the writer would urge an extension of this work during the coming summer.

Respectfully submitted,

FRANCIS P. DENNY,

Bacteriologist.

REPORT OF THE SANITARY AGENT.

To the Board of Health:

Gentlemen,—I have the honor to submit my eighteenth annual report for the year ending December 31, 1910.

The past year has brought with it a necessity for a greater amount of work relative to the investigation and correction of unsightly and unsanitary conditions and the suppression of certain conditions detrimental to the general public health.

That there is an awakening of public interest in matters of public health is evidenced by the increased number of complaints received from householders and others, as well as the character of the same.

Conditions that were once accepted by householders without complaint are now no longer tolerated; better things are demanded, especially better living conditions by the working people.

The Board desires information regarding unhealthful conditions and will use its endeavors to correct the same, whenever it is possible to do so.

Complaints and nuisances to the number of 186 have been investigated during the year as compared with 123 in 1909.

The following summary shows the number and character of the nuisances and complaints investigated and corrected under the Board's direction during the year:—

	No. of Complaints.	No. of Inspections.
Premises unusually untidy	53	119
Offensive odors in and about buildings	22	38
Untidy dumps and vacant lots	7	13
Garbage receptacles offensive	12	19
Water closets defective	5	5
Stables offensive	21	47
Poor land drainage	5	9
House drainage defective	14	22
Cellars very untidy	10	24
Overflowing cesspools	2	6
Contractors' privies offensive	15	39
Manure piles offensive	4	6
Smoke and cinder nuisances	1	1
Henneries offensive	6	13
Miscellaneous	9	14
Total	186	375

The usual general inspections were made of the cellars and yards of the poorer residential districts early in the spring.

These inspections resulted in the cleaning up of the accumulations of ashes, garbage, house dirt and rubbish, too ofter found in these places after the winter months.

The refuse collected was removed by the town carts to the public dumps.

The Brookline Friendly Society has reported to the Board of Health a number of unsightly and unhealthful conditions, such as old buildings in a state of dilapidation, offensive stables and water closets, and bad living conditions. Most of the cases reported have now been attended to, but in the case of three old stables the required changes have not as yet been made, but it is believed they will be before the spring.

Owing to the marked increase in building operations during the past season and the consequent heavy inroads made upon our time as Inspector of Plumbing and also in furtherance of a desire on the part of the Board of Health to cause special investigations to be made with a view to promote better living conditions in the congested districts the need of further assistance for this department became imperative.

To fill the void the Board appointed Mr. Louis J. Harrigan,

who had just completed his third year as a student in engineering and biology at the Institute of Technology, Assistant Sanitary Agent to serve from July 1 to October 1.

Mr. Harrigan performed his duties efficiently and satisfactorily. He made a large number of inspections of unsanitary conditions, all of which were corrected under direction of the Board.

More stables were complained of for unsanitary conditions than in 1909.

At this writing one old stable that was vacated by order of the Board during the past summer is being demolished preliminary to the erection of an apartment house, on the same site.

In regard to four other old stables which the Board ordered demolished, or repaired and renovated, and in connection with which there has been much procrastination on the part of the owners; nothing has been done, except that one stable has been temporarily abandoned for the keeping of horses. It is believed that definite action will be taken by the Board in the case of all of these stables in the near future.

The causes of complaint against the other stables varied, but were mostly a general neglect of cleanliness and the accumulation of manure in too great quantity in and about the premises.

Complaints against henyards are becoming more and more frequent; these places abound in all parts of the town, but more are to be found in the populous districts than elsewhere.

Instances are few where henyards are kept up to a proper standard of cleanliness. That they are a source of nuisance and annoyance and a cause of much animosity between neighbors cannot be gainsaid.

Almost invariably these yards are found littered with the family garbage, which attracts myriads of flies, and when sour, emits offensive odors, causing much discomfort to the neighborhood as well as injury to adjoining property interests.

The crowing of roosters and the cackling of hens in the early morning hours sometimes makes sleep impossible.

The aid of the authorities is usually invoked to modify or curtail these annoyances: the enmity of the poultry-keeper is

almost sure to be aroused if he discovers the identity of the complainant in such cases.

In the more rural parts of the town hens infest the streets in such numbers as to have become a positive annoyance and a danger to automobilists, who are reluctant to run them down.

The pollution of the sidewalk on the south side of Clyde street, between the main entrance of the Country Club grounds and Newton street, by hens, has been a frequent source of complaint. Efforts made to have some of these hens kept enclosed have met with indifferent success. It is believed that nothing short of summoning their owners into court will put an effectual stop to the nuisance.

For the reasons stated, and for others equally as convincing, the need of some regulation, restrictive or prohibitive, affecting the keeping of hens is apparent.

It is believed that an order passed by the Board of Health requiring that no hens shall be kept in this town without first obtaining a license from the aforesaid Board would meet all the requirements of the case, and this measure I strongly recommend.

Much time, labor and correspondence has been involved in the effort to keep the cellars, yards and alleys in the tenement districts free from refuse and dirt during the warm months.

While much has been accomplished in the direction sought, the results at times were somewhat discouraging, for no sooner had the places in question undergone a thorough cleaning than they were littered up again.

The causes of this unsatisfactory condition of things are two. First,— failure on the part of many of the people who live in these districts to realize the consequences of dirt, neglect and carelessness. Second,—The attitude of certain parsimonious landlords who would rather the health and comfort of the neighborhood should suffer than to pay a few dollars to a responsible tenant or janitor to look after their premises.

In the opinion of the writer, little mitigation of the neglectful acts alluded to, or improvement in living conditions, may be expected until many of the now existing, old and unsuitable tenements are replaced by well cared for, up-to-date tenements.

A prolific source of nuisance is the almost continuous volley of swill, waste paper, house dirt, etc., thrown from the tenement windows and especially from the balconies of "single and double deckers" in certain tenement neighborhoods.

During the summer the police co-operated in the effort to abolish or suppress this evil, but owing to the difficulty of locating the offenders, especially as much of these wastes were thrown out after dark, little was accomplished.

It is believed a few arrests and fines would secure the results desired, especially if due publicity could be given each arrest and conviction.

A number of ramshackle out-of-date buildings, unfit foı habitation or for any other purpose, and which have long been an eyesore and a nuisance, as well as a possible danger to life and health in the neighborhoods in which they were situated, have received the attention of the Board during the year. In the case of two of these old buildings a public hearing was given, but little improvement resulted. As repeated warnings failed to induce the owner to either satisfactorily repair and renovate the buildings or take them down, the Board, through its Agents, entered the premises, razed the buildings and cleaned up the sites and surroundings.

Much rubbish and dirt was removed from one other old and vacant building, many of the windows and doors were boarded up, and the surroundings given a good cleaning. Several other worn out old buildings are now receiving attention from the Board.

In accordance with the sanitary rules adopted by the Board of Health in the summer of 1906, for the regulation of barber shops, all such shops have been periodically inspected during the year.

The conditions as to tidiness and cleanliness in the different shops varied from sanitary ideal to reasonably satisfactory. The shopkeepers seem to be co-operating with the Board in the endeavor to prevent the spread of communicable diseases.

The various bakeries of the town have been inspected twice during the year. Improvements consisting of a new metal ceiling, a new hardwood floor, and renewal of the plumbing were made in one bakery during the summer, a higher stand-

ard of cleanliness was required in one other bakery; the general condition of four bakeries was found to be fairly satisfactory.

During the year the Board has granted permits to build and maintain five cesspools where sewer connections were not available. The number of permits issued for improving the drainage was twenty-two.

From January 1 to December 31, 1910, Mr. W. E. Ward, disinfector for the Board, disinfected with formaldehyde and corrosive sublimate solution or formaline as follows: 24 rooms, 15 bath-rooms, 2 halls and 2 closets after 66 cases of scarlet fever; 46 rooms, 5 bath-rooms and 3 halls after 31 cases of diphtheria; 27 rooms, 4 bath-rooms and 1 hall after 21 cases of tuberculosis; 5 rooms and 1 bath-room after 2 cases of cancer, 2 rooms after scarlet fever exposure, 1 after measles and 1 room after a streptococcus throat. At the request of citizens he has disinfected 11 rooms, 2 bath-rooms and 1 hall after 4 cases of cancer, 11 rooms, 2 bath-rooms and 2 halls after 4 cases of tuberculosis, 1 room after tonsillitis and 1 room after measles. With the consent of the owners he has burned 2 lots of bedding, 5 pillows, 1 mattress and 2 lots of toys. When necessary he has removed to the disinfecting cabinet for special treatment such articles as books, toys and clothing, and has supervised the disinfecting of all bedding, rugs and clothing which householders have had done at their own expense.

After contagious cases he has also removed for disinfection 125 library and school books and 1927 milk and cream jars.

By order of the Inspector of Milk he has disinfected 2 barns after tuberculosis in cattle, 2 milk bottling plants after cases of typhoid and diptheria; several milk wagons, and has supervised the disinfecting of some 10,000 milk and cream jars. The latter work (excepting the cow barns) was done at out-of-town places in order to protect the Town of Brookline from infection through its milk supply.

As disinfector for the Board he has disinfected 2 cellars contaminated by the breaking of a sewer pipe and has made some 90 quarantine inspections, and applied corrective measures when needed. Such inspections as he has made regarding the

covering of foods, ice chests, etc., has been reported to the Inspector of Animals, Provisions and Milk.

Respectfully submitted.

MICHAEL DUFFLEY,

Sanitary Agent.

REPORT OF THE AGENT FOR THE INSPECTION OF ANIMALS, PROVISIONS AND MILK.

Brookline, Mass., January 13, 1911.

Board of Health, Brookline, Mass.:—

Gentlemen,—The serious illness of Dr. Osgood, Agent of your Board for the Inspection of Animals, Provisions and Milk, has made it necessary for me to finish the eighteenth annual report for the year ending December 31, 1910. His ability and thoroughness in directing the work of the department has been responsible for such an up-to-date system of recording that I am enabled to make the same a complete one.

A summary of the work follows:—

Milk.

Samples submitted for chemical analysis	622
Number below the legal standard	37
Samples submitted for bacterial examination	402
Dairy samples submitted (additional)	14
Temperatures of milk taken (additional)	426
Number not counted (no growth, etc.)	7
Number containing not more than 300,000 per C C	322
Number containing between 300,000 and 1,000,000 per C C	42
Number containing over 1,000,000 per C C	45
Number containing excessive inactive bacteria	16
Milk licenses issued for wagons	42
Milk licenses issued for stores	69

Dairies.

Number of inspections made	260
Dairies accepted	213
Dairies rejected	22
Permanent corrections effected	42
Corrections under way	8

Foods, Drugs, Etc.

Samples analyzed:—

Butter	44
Lard	16
Vinegar	31
Canned goods	16
Bottled goods	18
Spices, etc.	30
Extracts	11
Condensed milk	12
Miscellaneous foods	13
Drug samples	21
Water analyzed	24
Total	236

Violations on foods	5
Violations on drugs	2
Water found contaminated	7
Oleomargarine licenses issued	2
Seizures of foods made	5

Animals.

Cattle inspected	183
Swine inspected	110
Sheep inspected	41
Total	334

Tuberculosis cattle condemned and destroyed	2
Glandered horses condemned and destroyed	2
Inspection of barns for permits	15
Corrections effected	6

Health.

Investigations made after contagious diseases	66
Restrictions placed against leaving milk jars	64
Other restrictions placed	17
Milk jars collected and disinfected in Brookline	1,927
Milk jars disinfected at dairies (approximately)	10,000
Milk plants held under supervision (2 disinfected)	4
Inspections at stores	310
Corrections effected in the covering of foods, etc.	62
Other corrections effected (noisy wagons, etc.)	32

(Other health inspections were reported to the Sanitary Agent.)

Inspection of Animals.

In November a report to the State Cattle Bureau was submitted as required by law, covering the inspection of all animals within the town for the detection of contagious and other diseases dangerous to the public health.

The examinations of premises of applicants for a permit to keep more than one cow revealed several violations of our health regulations; corrections in these cases have been effectively carried out.

Some of the classes in which cows have been found affected with tuberculosis were reported by other Veterinaries, the tuberculin test being generally applied.

Although a considerable number of dogs were examined during the year, none were found rabid.

Milk Inspection.

The milk supply of the town has been kept up to a high standard both in purity and richness, and has been most zealously guarded against infection.

Regarding the samples below the standard, only twenty were sufficiently low to warrant the sending of a warning notice.

The exclusion of milk from unknown and undesirable sources, the efficiency of the assistance provided the department, and the promptness of your Board in amending the health regulations to meet new conditions, together with the hearty co-operation received from Health Officials in surrounding districts, have all had their important part in maintaining the high standard referred to and also eliminating many "danger points" as regards milk infection.

Recent milk legislation as a whole has been of such a progressive nature as to allow local officers to make regulations governing the sale of milk within their districts as would best conform with local conditions, and consequently admits the application of corrective measures not provided by the State law.

This new law also calls for the yearly licensing of stores selling milk or cream, and Inspectors of milk may issue such

licenses subject to revocation for violation of the local health regulations; the adoption of this course has given very satisfactory results.

In the case of three stores, permission to sell milk from a cooler was withdrawn for failure to keep the utensils clean, while among the dealers who deliver in wagons, one was refused a license because of his previous record, and one license was revoked after trying in vain to have the milk brought up to a satisfactory standard. There were many minor corrections also effected.

Bacteriological Work.

The bacteriological work was done at the Board of Health Laboratory under the supervision of Dr. F. P. Denny, director.

During the milk strike from May first to June fifteenth considerable questionable milk was found in which the bacterial content had been reduced by the application of heat. An investigation brought out the fact that the use of such milk for infant breeding was a predisposing cause of certain intestinal disorders. As such milk continued to be sold after conditions attending the strike had become normal, the amendment of Section 35 of the Health Regulations was necessary, limiting the number of inactive bacteria to 1,000,000 per C. C., and making possible such restrictive measures that only an occasional sample of such milk is now found.

A comparison of this work of the past year with that of the previous year is somewhat misleading, as it seems to indicate that the quality of the milk as regards cleanliness and care had not been improved. The reverse, however, is true, for during the periods preceding and following the strike, there were less excessively high counts recorded than in former years, showing that the dealers are employing methods tending to a more wholesome conformity in bacterial standards. A table of the bacteriological counts is appended; the detailed report of the Chemist may be seen at this office.

Inspection of Dairies.

A committee of the Legislature appointed during the last session to investigate the milk supply, reported that the inspec-

tion of milk in distributing centres was inadequate in that it should be made to extend to the source of supply. This condition did not apply to Brookline.

As this inspection is being extended, it has become necessary for us to give more attention to the dairy inspection in order to maintain the standard already established for the Brookline supply.

It was reported last year that it seemed advisable to oblige all large dealers to separate their supplies so that their Brookline routes would receive milk from stated dairies, thus eliminating all milk from dairies which previously had been impossible to inspect.

This system has been practically perfected and with such comprehensive results that its adoption by all municipalities seems to be but a matter of time.

The milk supplied our citizens (except that which is properly pasteurized) now comes from selected dairies, subjected to our own inspection, and which in the advent of an outbreak of disease affecting the supply, can be reached within a few hours by automobile.

Ten dealers have already complied with the orders to trap all milk rooms draining directly into a barn cellar, but it requires strict supervision to get them to put up the screens early in the season.

The investigations made the past year in checking epidemics have led us to realize even more strongly that milk is one of the most dangerous agents for the transmission of contagious diseases.

The rigid inspection of a dealer's supply after two or more cases of contagious disease have been reported on his route has been valuable to your Inspectors, even though his milk was found not responsible, in exposing conditions which needed immediate correction.

The tracing of a scarlet fever epidemic to the milk supplied a restaurant, diphthera to three cases in a milk bottler's family, and typhoid to a polluted stream where the cows had waded, are but a few results of this close inspection.

Inspection of Food and Provisions.

Regarding foods, we find a greater degree of care in properly distinguishing by label the amounts of preservatives and other adulterants allowed by law if properly labeled. No spurious vinegars were found, but a few were slightly acid in strength, which was undoubtedly accidental. This is a very decided improvement over former years, for when the examination of foods was first begun, a considerable percentage of both vinegars and foods obtained were spurious.

Section 40 of the Board of Health regulations has been made to apply in a most thorough manner to foodstuffs which cannot be conveniently washed, such as maple sugar, confectionery, biscuits, figs, dates, butter, etc., and in doing so the danger of infection by flies and dust has been explained with a view to gradually include other footstuffs. The work requires a great deal of time and frequent inspections, and although much criticism has been made for not including fruits, such as cherries and grapes, in the absence of any definite instructions from your Board, your Inspectors have used their best judgment and feel that the course mapped out is the most practical, and will be productive of the best results in the end.

In the case of lunchrooms, it seemed advisable to make concessions during rush hours by allowing certain foods to be set out ready for serving, with the proviso that no sweeping be done at that time.

While receiving hearty co-operation from most of our merchants, there are others who require so much attention it may be necessary to make some prosecutions in the future.

Many samples of butter were obtained by agents unknown to the proprietors from lunchrooms and restaurants and also a goodly number from boarding-houses. In two cases the proprietors were serving oleomargarine in place of butter without posting the notice as required by law. As it was the first violation in each case, they were warned that a repetition of the offense would mean prosecution on both charges. Offenses of this petty character will receive more attention in the future.

An investigation of ice-cream sold by pedlars after a case of supposed poisoning, warranted your Inspectors in insisting that cheap coloring matters be excluded in cream offered for

sale in Brookline and in the case of one vendor, demanding that a better quality be furnished.

In June a large quantity of foodstuffs, damaged by water from fire in a building, was seized and destroyed. They were contaminated by chemicals used in extinguishing the fire, and by water running down from the old floors of the three tenements above.

Other foods destroyed included milk exposed to typhoid infection, cider, meats and lemon extract, all of which were considered injurious to public health. A systematic inspection of ice-chests was also made.

Conclusion.

This department is continually facing new problems, some of which require additional assistance and a more modern conveyance; these matters have already been recommended to your Board.

Respectfully submitted,

WILLARD E. WARD,

Assistant Inspector.

Bacteriological Count.

Note.—The figures following a name are the counts from samples taken from that dealer. The standard for Brookline is not more than 300,000 per centimeter.

Wagon Milk.

Alden Brothers.

1,110,000	45,000	Passed	67,000
7,000	10,200,000	9,900,000	203,000
6,000	57,000	3,940,000	840,000
3,040,000	1,580,000	1,600,000	230,000
390,000	Passed		
(Inactive	3,000,000)		

Barry, Michael

50,000	Passed

Berry, Alvin E.

Passed	Passed

Blodgett, W. A.

Passed	Passed	Passed	Passed

Besantson, E. F.

Passed	Passed	7,000	Passed

Bradbury, L. W.

54,000	Passed

Brandley, P. J. & T. J.

Passed	4,000

Brigham, C., Co.

Passed	60,000	19,000	Passed
76,000	Passed	Passed	Passed
Passed	Passed	Passed	107,000
5,000	6,000	2,000	19,000
Passed	1,290,000	820,000	360,000
Passed	23,000	Passed	67,000

Chapin, George L.

Passed	1,890,000	Passed	Passed
Passed	Passed	Passed	64,000
7,000	Passed		

Childs Brothers.

Passed	Passed	960,000	1,102,000
Passed	85,000	450,000	500,000
Passed	85,000		

Cusick, W. H.

190,000	100,000	3,060,000	2,370,000
900,000	1,550,000	1,470,000	Passed
790,000	3,870,000	400,000	156,000
225,000	1,020,000	1,530,000	1,820,000
1,400,000			

Deerfoot Farm Dairy.

Passed	Passed	Passed	Passed
6,000	Passed	25,000	Passed
Passed	Passed	Passed	10,000
Passed	21,000	14,000	
19,000	Passed		Passed

Doyle, James P.

Passed	Passed	Passed	Passed

English, J., & Son

230,000	136,000	46,000	33,000

Fox Hill Farm.

Passed	Passed	Passed	Passed

Hood, H. P. & Sons

Passed	14,000	Passed	Passed
360,000	Passed	160,000	320,000
(59,000	inactive over	5,000,000)	Passed
(360,000	" "	1,000,000)	
(320,000	" "	1,000,000)	
(70,000	" "	5,000,000)	100,000
(78,000	" "	5,000,000)	
(44,000	" "	3,000,000)	
(33,000	" "	3,000,000)	
(270,000	" "	25,000,000)	Passed
(35,000	" "	3,000,000)	
(79,000	" "	10,000,000)	
50,000	Passed	3,000	Passed
104,000			

Kincare, John E.

20,000	29,000		

Kingston, Samuel

124,000	Passed	21,000	29,000
Passed	630,000	640,000	30,000
50,000	Passed	Passed	

McDonald, Neil

18,000	Passed

McGrail, M. J.

134,000	Passed

Monroe, J. A.

130,000	Passed	Passed	4,000
Passed	Passed	Passed	12,000
Passed	Passed		

Morton, H. R.

Passed	Passed	Passed	Passed
31,000	339,000	2,030,000	500,000
500,000	1,700,000	920,000	700,000
1,640,000	Passed	840,000	128,000
1,320,000			
(Dairy samples	18,000	82,000)	
(30,000	30,000	47,000)	
(60,000	37,000	Passed)	
(Passed	40,000	98,000)	
(Passed	72,000	Passed)	
(10,000)			

O'Kane, John

200,000	Passed

Smith, Walter H.

Passed	Passed	Passed	Passed
50,000	Passed	10,000	Passed
14,000	Passed	Passed	Passed
Passed	84,000	135,000	134,000
156,000			

Stearn, Charles C.

Passed	3,000	Passed	

Turgeon, Fred H.	(cream only)	3,000	Passed

Walker-Gordon Laboratory.

Passed	Passed	Passed	Passed
246,000	Passed		

Wauwinet Farm.

Passed	30,000	Passed	Passed

Whiting, D. & Sons

Passed	20,000	Passed	85,000
174,000	Passed	Passed	Passed
Passed	160,000	Passed	

Whiting, J. K. & Co.

95,000	76,000	9,420,000	470,000
700,000	1,190,000	1,020,000	Passed
Passed	Passed	44,000	Passed
790,000	570,000	2,320,000	Passed
440,000	Lost		

Whitney, C. G.

Passed	980,000	Passed	Passed
Passed	Passed	Passed	Passed
1,550,000	2,160,000	Passed	7,000
120,000	301,000	Passed	Passed

Store Milk.

Adams & Armstrong

20,000

Ames, H. O.

4,000

Anastos & Co.

Passed

Almshouse

2,000	191,000

Bain, Mrs. S. A.				
520,000				
Bentley Brothers				
24,000	350,000			
Beacon Market				
24,000				
Blanchard, S. F.				
47,000	700,000	Passed	29,000	
Buxbaum, Samuel				
Passed				
Batchelder, Mrs. Mary B.				
5,920,000	1,510,000	Passed		
Burke, T. J.				
27,000				
Collins, Jerry				
373,000	233,000	1,700,000	Passed	
439,000				
Cypress Department Store				
46,000				
Contagious Hospital				
960,000	940,000			
Clark, R. H. M.				
250,000				
Danforth, L. N.				
Passed	2,280,000			
Darvarris, L. & Theo.				
Passed				
Desmone, Anthony				
Passed	5,190,000	440,000	1,500,000	
Dyer, T. H. & Co.				
68,000	Passed			
Driscoll & Hayes				
4,510,000	2,110,000	Passed	74,000	
Early, Mrs. Bridget				
Passed	Passed			

Flaherty, Miss Nellie				
	17,000			
Foley, William F.				
	39,000			
Freeman, B. A.				
	194,000			
Gleason, J. F.				
	52,000			
Glynn, Mrs. Bridget				
	Passed	110,000		
Huggard & Polley				
	Passed			
Judge, Miss Emma				
	Passed	Passed		
Johnson, John J.				
	85,000			
King, Felix R.				
	54,000	3,070,000		
Lynch, James J.				
	4,250,000			
Lyons, James P.				
	Passed	37,000	870,000	Passed
	Passed	Passed		
LeGacy, W. W.				
	Passed			
McDonnell, M. F.				
	Passed	Passed	420,000	
McMahon, T. H. & Co.				
	Passed	430,000	Passed	
McLeod, Alexander				
	Passed	30,000		
McSweeney, Mrs. H. J.				
	Passed	40,000		
Merrigan, P. H.				
	230,000	Passed		

Miller, James G.			
	470,000		
Murray, Alexander			
	Passed		
Meehan, Catherine			
	Passed		
McGuire, Owen			
	110,000		
O'Brien, Miss C. A.			
	Passed		
O'Connor, B. F.			
	Passed	8,000	
O'Donnell, Mrs. Catherine			
	Passed		
Pierce, E. E.			
	2,090,000	10,300,000	10,000
Purington, J. A.			
	Passed		
Papouleas, Wm. J. & Bro.			
	Passed	1,400,000	24,000
Rhodes Brothers Co.			
	Passed	Passed	5,000
Ruff Brothers Co.			
	11,000		
Selemme, Nichols			
	No growth		
Schuler & Stameris			
	190,000		
Schute, M. W.			
	Passed	570,000	
Seamans, Manning			
	Passed	Passed	430,000
Shannon, Miss E.			
	Passed	104,000	4,940,000
Shillady, Mrs. Mary			
	23,000	36,000	740,000
	152,000		

Smith, Miss Emily J.				
No growth		2,570,000	98,000	
Smith, Horace E. & Co.				
Passed				
Stewart, George W.				
115,000				
Theophiles Brothers				
40,000				
Tufenk & Johnson				
540,000		78,000	86,000	
Village Market				
Passed				
Ward, Miss M. A.				
Passed				
Yerxa, S. B.				
	72,000	2,340,000	2,450,000	219,000
	153,000	24,000		

REPORT OF THE VITAL STATISTICS.

To the Board of Health of Brookline:

Gentlemen,—The undersigned herewith presents the report of the Vital Statistics of the town of Brookline for the year ending December 31st, 1910. The usual details are given in the tabulation appended, but the following is the camparative summary for the year:—

	1909	1910
Births	438	447
Marriages	350	349
Deaths recorded	393	421
Still-births	11	14
Deaths occurring in Brookline	317	335
Deaths of residents of Brookline occurring out of town	76	86

In the tabulated details of causes of death, the deaths occurring in Brookline and the deaths of residents of Brookline occurring out of town are given separately.

Births by Months.

Months	Whole No.	Males	Females
January	37	20	17
February	37	23	14
March	43	24	19
April	34	10	24
May	29	13	16
June	47	22	25
July	43	22	21
August	47	26	21
September	34	17	17
October	40	22	18
November	29	14	15
December	27	11	16
	447	224	223

Of the above births there were twins as follows:

Months.	Whole No.	Males.	Females.
April	2	1	1
July	2	1	1
August	2	0	2
October	2	1	1

Marriages by Months.

Months.	Whole Number.	First of Groom.	First of Bride.	Second of Groom.	Second of Bride.	Third of Groom.	Third of Bride.
January	19	17	17	2	2		
February	21	17	18	4	3		
March	22	21	22	1			
April	38	36	37	2	1		
May	18	17	18	1			
June	63	58	59	5	4		
July	16	15	15	1	1		
August	8	8	5		3		
September	30	26	29	4	1		
October	40	37	40	3			
November	50	46	48	4	2		
December	24	21	24	3			
	349	319	332	30	17		

Deaths, Sex, Condition, and Age, by Months.

(Deaths Occurring in Brookline.)

1910.	Disease.	Sex.	Condition.	Age. Years	Mos.	Days.	Occupation.
Jan. 2	Myocarditis	F	W	69	0	5	
2	Pernicious Anaemia	F	M	65	0	0	
3	Cardiac Dilatation	F	M	54	7	1	
4	Heart Disease	M	M	89	6	17	Retired.
6	Cardiac Insufficiency	F	S	65	3	13	
6	Pneumonia	M	M	66	0	5	Real Estate.
9	Cirrhosis of Liver	M	M	54	0	0	Druggist.
9	Cancer	F	S	73	9	8	
10	Pneumonia	F	W	73	8	1	
12	Bulbac Paralysis	M	M	77	5	12	Furrier.
13	Myocarditis	M	M	75	1	17	Retired.
13	Cardiac Disease	M	M	65	5	1	Commission Merchant.
13	Facial Erysipelas	M	M	85	5	25	Retired.
14	Broncho Pneumonia	F	S	0	7	0	
15	Hodgkins Disease	F	M	30	7	22	
15	Arterio Sclerosis	M	W	77	7	22	Retired.
16	Chronic Appendicitis	F	S	27	0	0	Housework.
17	Pneumonia	M	M	63	10	26	Janitor.
17	Fractured Hip, Accidental fall	F	W	85	0	13	
19	Pneumonia	F	W	86	5	4	
21	Heart Disease	F	S	50	3	16	School Teacher.
22	Myelitis	M	S	29	0	0	Merchant.
24	Carcinoma	F	W	64	9	12	
24	Anaemia	M	S	0	5	15	
24	Old Age	M	S	80	0	0	Laborer.
24	Dilatation of Heart	F	M	56	3	21	
25	Chronic Bronchitis	F	W	77	11	28	
25	Old Age	F	S	90	9	5	
25	Chronic Nephritis	F	W	75	3	1	
27	Heart Disease	M	M	80	4	20	Retired.
29	Interstitial Nephritis	F	M	59	10	18	
30	Cerebral Hemorrhage	M	M	66	7	2	
30	Dilatation of Heart	M	M	77	4	2	Carpenter.
Feb. 4	Hemorrhagic, Disease of New Born	M	S	0	0	7	
4	Fracture of Hip (Accidental fall)	F	W	74	5	16	
5	Broncho Pneumonia	F	M	71	2	26	
7	Apoplexy	M	M	61	2	18	Merchant.
8	Syphilis	F	S	89	0	0	
9	Broncho Pneumonia	M	M	72	0	0	
10	Heart Disease	F	W	61	11	14	
11	Arterio Sclerosis	F	W	87	9	19	
11	Cancer	M	M	44	6	11	
11	Interstitial Nephritis	F	S	72	0	0	
12	Locomotor Ataxia	M	M	69	0	0	Retired.
13	Pneumonia	M	M	33	0	0	Bar tender.

DEATHS, SEX, CONDITION, AND AGE, BY MONTHS—*Continued.*

1910.	Disease.	Sex.	Condition.	Age. Years.	Mos.	Days.	Occupation.
14	Paralysis	F	W	71	0	0	Housekeeper.
15	Acute Appendicitis	F	M	66	10	0	
15	Arterio Sclerosis	F	D	73	5	20	
16	Stillborn	M	S	0	0	0	
16	Pulmonary Tuberculosis.	F	S	25	0	28	
18	Meningitis	M	S	0	0	1	
19	Paralysis	F	W	62	0	0	
20	Pneumonia	M	M	52	8	27	
20	Exhaustion	M	S	0	0	1	
21	Angina Pectoris	M	M	67	8	10	
21	Myocarditis	F	M	48	4	11	
22	Heart Disease	F	W	75	5	5	
23	Mitral Regurgitation	F	S	4	1	0	
24	Myelitis	M	S	20	0	0	Mechanic.
25	Myocarditis	F	W	76	11	20	
25	Valvular Heart Disease..	M	S	29	10	18	Laborer.
25	Stillborn	M	S	0	0	0	
28	Stillborn	M	S	0	0	0	
28	Interstitial Nephritis	M	W	64	0	0	Dancing Master.
Mar. 2	Myocarditis	M	S	35	0	0	Stable man.
3	Heart Disease	F	W	77	0	0	
5	Endocarditis	M	M	27	5	2	Teamster.
5	Cancer	F	W	89	0	0	
6	Heart Disease	F	W	70	0	0	
7	Broncho Pneumonia	M	S	0	7	21	
9	Tubercular Meningitis ..	M	S	20	1	27	Salesman.
10	Eclampsia	F	M	29	4	0	
13	Valvular Heart Disease..	M	M	70	0	0	Gardener.
13	Pneumonia	F	S	50	0	0	
14	Stillborn	M	S	0	0	0	
15	Arterio Sclerosis	M	W	84	2	9	Farmer.
15	Catarrhal Penumonia	F	S	1	1	0	
15	Mitral Regurgitation	M	S	20	5	0	Student.
16	Cardiac Embolus	F	S	4	3	7	
17	Chronic Heart Disease...	F	M	45	6	20	
17	Diabetes Mellitus	M	M	59	10	15	Retired.
20	Gangrene of Leg	F	W	66	0	0	
20	Exhaustion	M	S	0	0	1	
22	Tumor	M	M	53	2	11	Manager.
24	Locomotor Ataxia	F	M	66	2	15	
25	Broncho Pneumonia	F	W	85	9	21	
26	Chronic Myocarditis	F	W	76	11	0	
26	Lobar Pneumonia	M	W	81	0	0	Gardener.
26	Aortic Regurgitation	F	M	76	3	0	
27	Cerebral Hemorrhage	M	M	67	9	11	
28	Pulmonary Tuberculosis..	M	M	31	0	0	Laborer.
29	Pneumonia	F	W	74	0	11	
30	Arterio Sclerosis	M	W	81	9	1	Merchant.
30	Arterio Sclerosis	F	M	56	5	4	
31	Myocarditis	M	M	75	8	27	Banker.
31	Heart Disease	M	M	89	6	6	Clergyman.
31	Premature Birth	M	S	3	hours		

DEATHS, SEX, CONDITION, AND AGE, BY MONTHS—*Continued.*

1910.	Disease.	Sex.	Condition.	Age. Years.	Mos.	Days.	Occupation.
April 1	Pulmonary Embolism ... (following Nephrotomy)	M	M	57	3	2	Grocer.
2	Anasarca	F	M	57	0	30	
2	Valvular Heart Disease..	M	M	48	0	0	Janitor.
3	Disease of Kidneys.....	F	W	66	9	10	
4	Pneumonia	F	W	77	7	18	
5	Congenital Deformity ...	M	S	0	4	9	
6	Arterio Thrombosis	M	M	54	0	22	President of R. R. News Co.
7	Chronic Intertitial Nephritis	M	S	62	0	0	Bookkeeper.
7	Carcinoma	F	M	66	0	0	
7	Intestinal Obstruction ...	M	M	72	4	23	Stone Mason.
10	Pneumonia	M	M	59	11	2	Real Est. Agt.
11	Myocarditis	M	W	77	5	21	Clergyman.
12	Heart Disease	F	M	52	11	14	
13	Arterio Sclerosis	M	S	62	10	13	Retired.
14	Carcinoma	F	W	65	9	12	
14	Arterio Sclerosis	F	M	75	0	15	
17	Valvular Heart Disease..	F	W	45	7	17	
18	Myocarditis	F	W	58	4	6	
7	Chronic Interstitial Nephritis	F	W	79	0	13	
20	Puerpual Septicaemia....	F	M	34	0	0	
20	Diabetes	F	W	70	0	0	
20	Frac. of Skull (Accidental)	F	S	38	0	0	Domestic.
20	Appendicitis	M	M	54	9	17	Banker.
23	Chronic Interstitial Nephritis	F	W	75	9	16	
23	Cirrhosis of Liver.....	M	M	68	0	23	Clerk.
24	Anaemia	F	M	69	0	1	
26	Myocarditis	M	M	67	7	28	Architect.
26	Dilatation of Heart.....	M	W	76	8	1	
29	Myocarditis	F	S	49	2	7	
29	Myocarditis	M	M	54	0	9	Merchant.
30	Cancer	F	W	81	9	12	
May 3	Carcinoma	M	S	73	0	0	Laborer.
4	Cancer	M	S	41	5	18	R. R. Conductor.
5	Old Age	F	W	81	7	2	
5	Pneumonia	M	S	0	4	0	
8	Arterio Sclerosis	M	M	63	0	0	Retired.
8	Pneumonia	M	M	83	7	8	Merchant.
9	Stillborn	M	S	0	0	0	
9	Arterio Sclerosis	F	M	64	0	0	
11	Endocarditis	F	M	41	0	14	Housekeeper.
12	Pulmonary Oedema	M	W	62	5	2	Decorator.
13	Carcinoma	F	M	39	10	29	Dressmaker.
14	Lobar Pneumonia	M	M	58	11	10	Retired Real Est.
16	Chronic Nephritis	F	W	56	0	0	
17	Chronic Interstitial Nephritis	F	W	53	7	8	

DEATHS, SEX, CONDITION, AND AGE, BY MONTHS—*Continued.*

1910.	Disease.	Sex.	Condition.	Age. Years.	Mos.	Days.	Occupation.
17	Acute Indigestion	M	S	0	1	5	
17	Stillborn	M	S	0	0	0	
18	Ulcers	M	M	48	0	0	Storekeeper.
18	Valvular Heart Disease	M	M	64	1	2	Capt. of Police.
20	Cerebral Hemorrhage	F	W	67	8	25	
22	Cancer	F	S	56	0	0	Housekeeper.
23	Lobar Pneumonia	F	S	22	7	19	Shop Work.
31	Cancer	F	S	58	0	6	
June 1	Stillborn	F	S	0	0	0	
1	Carcinoma	F	W	66	4	11	
2	Valvular Heart Disease	F	W	71	11	16	
3	Chronic Nephritis	M	M	61	10	3	Real Estate.
9	Rheumatic Fever	F	M	37	1	28	
10	Rheumatic Fever	F	S	62	1	30	
11	Cerebral Hemorrhage	M	W	81	0	0	Grocer.
11	Acute Indigestion	M	W	81	2	10	Retired.
13	Cancer	F	M	37	8	4	Waitress.
15	Old Age	M	M	80	0	0	Laborer.
16	Chronic Interstitial Nephritis	F	S	77	0	0	
19	Whooping Cough	M	S	1	1	25	
20	Mitral Insufficiency	F	M	52	3	0	
20	Arterio Sclerosis	M	W	88	4	5	
21	Carcinoma	M	M	62	0	0	Laborer.
22	Carcinoma	F	W	69	0	0	Laundress.
23	Diarrhoea	F	M	76	0	0	
24	Acute Intestinal Obstruction	F	M	40	8	20	
28	Uraemia	F	S	38	1	30	
29	Arterio Sclerosis	M	M	77	7	11	Carpenter.
29	Acute Endorcarditis	F	S	15	4	25	
29	Pulmonary Tuberculosis	M	M	41	4	0	Tailor.
30	Chronic Interstitial Hepatitis	F	W	76	0	0	
July 2	Premature Birth	F	S	10	mins.		
5	Broncho Pneumonia	M	S	1	4	10	
6	Tubercular Peritonitis	F	W	50	0	0	
7	Cerebral Hemorrhage	F	M	53	0	0	Cook.
8	Acute Nephritis	F	W	70	7	2	
9	Stillborn	F	S	0	0	0	
11	Jaundice	F	M	43	2	26	
11	Heart Disease	M	S	28	hours		
13	Cardiac Disease	M	S	0	0	5	
13	Sarcoma	M	M	39	0	0	Clerk.
14	Cerebral Hemorrhage	F	W	78	0	0	
14	Marasmus	F	S	0	5	28	
16	Uraemia	M	M	63	9	5	Retired.
16	Pulmonary Tuberculosis	F	M	29	9	11	
19	Uraemia	M	W	82	3	17	Adv. Agent.

DEATHS, SEX, CONDITION, AND AGE, BY MONTHS—*Continued.*

1910.	Disease.	Sex.	Condition.	Age. Years.	Mos.	Days.	Occupation.
19	Grangrene of Leg.....	F	M	52	0	0	
22	Carcinoma	M	M	63	0	0	Salesman.
23	Enteritis	M	M	65	0	0	Laborer.
23	Acute Nephritis	F	S	8	11	9	
24	Old Age	F	W	75	6	4	
24	Chronic Nephritis	F	M	65	0	0	
28	Cholera Infantum.....	F	S	0	8	11	
28	Chronic Interstitial Nephritis	F	W	94	0	0	
29	Internal Hemorrhage ...	F	W	81	6	17	
Aug. 1	Cancer	M	W	70	0	0	Herdsman.
3	Diabetes	F	M	58	5	25	
6	Pulmonary Tuberculosis.	F	M	43	0	0	
9	Valvular Heart Disease..	F	S	14	10	1	
10	Septicaemia	F	W	82	0	0	
14	Apoplexy	F	S	75	0	0	
12	Gastro Enteritis	F	S	0	6	6	
13	Myocarditis	F	W	79	5	12	
13	Sewer Gas Poisoning (Accidental)	M	M	54	0	0	Laborer.
13	Chronic Myocarditis	F	W	81	3	25	
14	Premature Birth	F	S	0	0	1	
14	Acute Pancreatitis.....	F	W	72	0	5	
15	Cerebral Hemorrhage....	M	M	64	1	15	Grocer.
16	Cardiac Dilatation	M	M	64	3	29	Clerk.
16	Inanition—Premature ...	M	S	0	0	1	
17	Gall Stones	F	W	68	0	0	
18	Stillborn	M	S	0	0	0	
19	Premature Birth	F	S	0	0	1	
21	Endocarditis	F	M	78	2	23	
24	Cancer	M	M	73	0	0	Painter.
24	Acute Indigestion	F	S	27	4	25	Maid.
25	Cerebral Hemorrhage ..	M	W	69	6	9	Manufacturer.
28	Myocarditis	F	W	about 43			
31	Sarcoma	F	M	75	6	24	
Sept. 1	Cancer	F	W	64	10	3	
1	Cardiac Insufficiency	F	S	86	5	0	
1	Apoplexy	M	W	75	0	0	Laborer.
3	Pneumonia	F	S	9	9	16	
5	Acute Gastro Enteritis...	M	S	0	8	25	
5	Peritonitis	M	M	53	0	22	
9	Convulsions	M	S	1	0	23	
6	Cerebral Hemorrhage ...	M	M	76	0	0	Printer.
10	Pulmonary Tuberculosis.	M	S	28	0	0	Clerk.
12	Appendicitis	F	M	60	3	6	
12	Arterio Sclerosis	M	W	79	8	6	Com. Merchant.
14	Stillborn	F	S	0	0	0	
15	Cancer	M	M	66	1	0	Manufacturer.
15	Pulmonary Tuberclosis...	F	S	28	0	0	Housework.
16	Arterio Sclerosis	F	W	81	0	12	
16	Pneumonia	F	W	81	5	16	
18	Dysentery	M	S	0	7	14	

DEATHS, SEX, CONDITION, AND AGE, BY MONTHS—*Continued.*

1910.	Disease.	Sex.	Condition.	Age. Years.	Mos.	Days.	Occupation.
19	Pulmonary Tuberculosis..	F	M	53	6	8	
20	Thrombus of Cavernous Sinous	M	S	31	0	0	Salesman.
26	Stillborn	M	S	0	0	0	
27	Cancer	F	M	56	0	0	
28	Infantile Debility	F	S	0	2	3	
28	Senility	F	W	80	0	0	
28	Septicaemia	F	S	38	0	0	Domestic.
29	Cerebral Hemorrhage ..	F	W	77	9	1	
30	Aortic Insufficiency	F	W	73	0	0	
30	Abdominal new growth..	F	M	50	1	0	
Oct. 3	Pneumonia	M	M	45	0	0	Gardener.
3	Pulmonary Oedema	F	W	84	11	0	
4	Exhaustion from Heat...	M	M	77	11	26	Retired.
6	Valvular Heart Disease..	F	W	77	6	9	
7	Mitral Regurgitation ...	F	W	69	5	3	
9	Carcinoma	F	W	68	8	25	
11	Gangrene of Leg	F	W	7	0	12	
11	Rupture of Bladder.....	M	S	51	11	14	
12	Cancer	M	M	54	0	0	Ins. Agent.
14	Puerperal Eclampsia	F	M	38	2	6	
14	Premature Birth	M	S	0	0	1	
14	Spinal Sclerosis	M	M	69	6	11	
14	Arterio Sclerosis	F	W	78	5	0	
15	Organic Heart Disease..	F	W	53	8	10	
16	Pneumonia	M	W	72	4	0	
17	Asphyxiation (Suicide)..	F	W	70	0	13	
17	Chronic Myocarditis ...	M	M	65	4	13	
19	Myocarditis	F	M	58	0	0	
20	Chronic Nephritis	M	W	75	0	0	Painter.
22	Carcinoma	F	S	48	3	25	
22	Pulmonary Tuberculosis.	F	S	17	7	14	
23	Cerebral Hemorrhage ..	F	W	75	4	7	
23	Senile degeneration	F	W	88	8	15	
23	Valvular Heart Disease.	M	M	70	7	13	
23	Cerebral Hemorrhage ..	F	W	63	6	28	
24	Cirrhosis of Liver	M	M	58	7	4	Grocer.
25	Bright's Disease	M	M	53	0	25	
25	Pneumonia	M	W	66	0	0	Photo Engraver.
28	Carcinoma	F	W	59	0	0	
30	Cerberal Hemorrhage ..	M	W	80	6	13	Real Estate.
30	Valvular Disease of Heart	M	S	33	0	0	
30	Diabetes Mellitus	F	M	40	3	3	
Nov. 1	Typhoid Fever	F	S	28	0	0	Trained Nurse.
1	Mitral Regurgitation	M	W	82	6	3	
2	Lobar Pneumonia	M	M	52	8	1	Merchant.
4	Acute Bronchitis	F	W	84	8	9	
8	Stillborn	M	S	0	0	0	
10	Cancer	F	M	49	0	0	Domestic.
15	Angina Pectoris	M	M	76	1	23	
16	Cerebral Hemorrhage ..	F	M	59	5	9	

DEATHS, SEX, CONDITION, AND AGE, BY MONTHS—*Concluded.*

1910.	Disease.	Sex.	Condition.	Age. Years.	Mos.	Days.	Occupation.
17	Chronic Prostatis	M	S	64	1	15	Med. Director of U. S. Navy
18	Carcinoma	M	S	61	3	0	Merchant.
18	Mitral Insufficiency	F	M	37	0	0	
21	Cerebral Hemorrhage ...	F	M	67	2	3	
23	Pneumonia	M	S	72	0	0	Machinist.
24	Apoplexy	M	M	82	10	2	
26	Heart Disease	F	W	69	6	12	
26	Pneumonia	M	S	1	2	3	
26	Septic Poisoning	M	S	0	0	30	
27	Acute Indigestion	F	S	0	1	14	
27	Hypertrophy of Prostate	M	W	86	0	25	Clergyman.
28	Stillborn	M	S	0	0	0	
29	Endocarditis	F	S	33	4	16	
29	Acute Indigestion	M	S	0	1	16	
Dec. 1	Angina Pectoris	M	S	51	3	8	
3	Carcinoma	F	W	83	7	7	
4	Cancer	F	M	43	0	0	
4	Arterio Sclerosis	M	W	79	2	10	
6	Lobar Pneumonia	F	W	81	0	0	
7	Acute Pulmonary Tuberculosis	M	M	33	0	0	Clerk.
7	Pneumonia	F	S	63	0	0	
7	Carcinoma	F	M	47	8	0	
8	Carcinoma	F	W	45	5	23	Servant.
11	Diabetes	F	W	82	5	13	
11	Cancer	F	M	39	0	0	
12	Lobar Pneumonia	F	W	84	0	0	
13	Surgical Shock	F	M	34	0	0	
14	Stillborn	M	S	0	0	0	
15	Valvular Disease of Heart	M	S	50	0	0	Laborer.
15	Pneumonia	F	W	85	0	0	
15	Carcinoma	F	W	73	3	6	
16	Paralysis of Brain.....	M	M	70	7	1	Gen. Manager.
17	Cancer	F	M	47	9	17	
17	Septicaemia	M	S	35	0	0	Groom.
17	Arterio Sclerosis	M	M	69	1	23	Merchant.
18	Hemorrhage into Brain—Apoplexy	F	W	80	0	4	
18	Heart Failure—Operation	F	M	60	0	0	
19	Tumor of Brain	F	S	62	2	23	
19	Cerebral Softening	M	M	63	7	9	Wall Paper Mfr.
22	Pulmonary Tuberculosis.	F	M	32	0	0	
23	Mitral Regurgitation	F	M	67	0	0	
26	Diphtheria	M	S	10	10	7	
28	Chronic Myocarditis	F	W	73	5	29	
28	Diabetic Coma	F	W	56	10	25	
29	Cerebral Hemorrhage ..	F	W	70	0	0	
30	Hemorrhage into Brain..	M	M	67	7	3	Architect.
30	Carcinoma	F	M	52	0	0	Singer.

Deaths of Residents of Brookline Which Occurred Out of Town.

1910.	Disease.	Sex.	Condition.	Age. Years.	Mos.	Days.	Occupation.
Jan. 5	Disease of Prostate gland	M	W	76	11	1	Engineer.
5	Myocarditis	F	S	68	0	0	Domestic.
7	Pneumonia	F	S	0	9	0	
12	Mitral Regurgitation	M	M	33	0	0	Upholsterer.
19	Pneumonia	F	M	52	0	0	
23	Septicaemia	M	M	42	0	0	Painter.
24	Tetanus	F	M	39	1	10	
25	Apoplexy	M	M	38	0	0	Floor Layer.
26	Myocarditis	M	S	54	0	0	Writer.
28	Heart Disease	M	M	60	0	0	Promoter.
30	Fracture of Skull (Accidental)	M	S	38	3	8	Bookkeeper.
Feb. 3	Meningitis	F	S	52	9	10	Stenographer.
13	Chronic Nephritis	F	M	38	0	0	
13	Landreys Paralysis	M	W	40	0	0	Carpenter.
15	Tubercular Meningitis	M	S	2	0	16	
23	Mutiple Burns— Broncho Pneumonia	F	W	81	3	15	
25	Pneumonia	M	M	31	0	0	Blacksmith.
Mar. 4	Cystitis	M	M	73	1	23	Dentist.
4	Fracture of Skull (Accidental)	M	M	40	0	0	Teamster.
10	Bronchitis	M	S	0	10	0	
16	Cancer	F	W	67	0	0	
23	Valvular Heart Disease	F	S	40	0	0	Dressmaker.
24	Chronic Bright's Disease	F	S	70	0	0	
April 2	Mitral Regurgitation	F	W	80	0	0	
2	Locomotor Ataxia	M	M	66	0	0	Liquor Dealer.
9	Broncho Pneumonia	M	M	83	5	28	
10	Lobar Pneumonia	F	W	65	0	0	
11	Pulmonary Tuberculosis	M	S	33	0	0	Watchman.
16	Intra-cranial Traumatism	F	S	0	0	4	
18	Pneumonia	F	W	56	10	18	
22	Epileptic Insanity	M	S	61	5	11	Merchant.
25	Chronic Nephritis	M	M	43	2	25	Salesman.
26	Old Age	F	W	82	7	30	
29	Chronic Interstitial Nephritis	F	M	39	0	0	
30	Spina bifida	F	S	0	0	13	
May 7	Tubercular Meningitis	M	S	6	9	13	
7	Premature Birth	M	S	0	0	2	
9	Chronic Endocarditis	F	M	79	8	20	
30	Valvular Heart Disease	F	S	14	7	16	
June 2	Lobar Pneumonia	M	M	41	7	16	Tailor.
7	Pulmonary Tuberculosis	F	S	46	5	13	
11	Mitral Regurgitation	F	S	14	8	22	
29	Epilepsy	F	S	6	6	4	
July 11	Mitral Regurgitation	M	M	64	3	17	Lumber Dealer.
11	Cancer	F	S	65	0	0	

DEATHS, SEX, CONDITION, AND AGE, BY MONTHS—*Concluded.*

1910.	Disease.	Sex.	Condition.	Age. Years.	Mos.	Days.	Occupation.
14	Cystitis—Diarrhoea	M	M	72	10	26	Merchant.
15	Toxaemia from Burns (Accidental)	M	S	3	8	19	
15	Lobar Pneumonia	M	S	38	0	0	
18	Mitral Insufficiency	F	D	43	5	12	
20	Papillary Ovarian Cystoma	F	M	71	0	21	
20	Arterio Sclerosis	F	M	52	0	0	
21	Infectious Diarrhoea ...	M	S	1	3	26	
27	Angina Pectoris	F	W	64	9	0	
27	Gen. Peritonitis	M	Unknown	60?			Overseers of Poor
30	Accidental Drowning ...	M	S	34	0	0	Clerk.
Aug. 7	Arterio Sclerosis	F	W	57	0	0	
10	Carcinoma	F	S	69	0	0	
12	Cirrhosis of Liver.....	M	W	65	9	26	Insurance.
21	Premature Birth	M	S	0	0	2	
22	Pulmonary Tuberculosis.	F	S	28	0	0	Domestic.
23	Carcinoma	F	S	67	2	1	
24	Meningitis (Traumatic)..	F	W	66	0	0	Laundry Work.
25	Congenital Syphilis	M	S	0	2	25	
28	Lobar Pneumonia	F	S	42	8	14	Cook.
31	General Tuberculosis of Brain	F	S	0	2	28	
Sept. 6	Mitral Disease of Heart	M	M	41	3	27	Editor.
6	Cerebral Hemorrhage ..	F	S	74	0	0	Physician.
15	Valvular Disease of Heart	M	M	67	1	25	Doctor.
16	Cerebral Hemorrhage ..	F	M	58	6	1	
17	Pneumonia	M	S	0	8	25	
26	Hemorrhage (Accidental fall)	M	S	22	0	0	Hostler.
Oct. 5	Arterio Sclerosis	F	W	72	0	0	
13	Burns (Accidental)	M	M	43	7	17	
16	Gen. Miliary Tuberculosis	F	S	26	11	27	Maid.
22	Inanition	M	S	0	4	22	
27	Accidental Drowning ...	M	M	47	4	10	
Nov. 4	Pernicious Anaemia	M	S	43	0	0	
5	Cardiac Dilatation	M	W	66	1	20	
11	Senile Dementia	F	S	70	0	0	
16	Lobar Pneumonia	M	S	54	0	0	Sergt. U. S. Army Retired
19	Facial Neuralgia	F	M	67	11	19	
19	Intestinal Obstruction ..	M	S	64	8	0	
26	Pulmonary Tuberculosis.	F	M	21	10	29	
Dec. 4	Pneumonia	M	S	30	11	18	
9	Carcinoma	M	M	32	9	17	Janitor.
27	Cerebral Hemorrhage ..	M	W	56	0	0	Coachman.

Recapitulation of Deaths Which Occurred in Brookline.

Anasarca	1		
Anaemia	3		
Appendicitis	4		
Arterio Sclerosis	17		
Brain diseases	25		
Bronchitis	2		
Cancer	36		
Cholera infantum	1		
Convulsions	1		
Congenital deformity	1		
Diarrhoea	1		
Diphtheria	1		
Dysentery	1		
Eclampsia	2		
Enteritis	1		
Erysipelas	1		
Exhaustion (newly born)	2		
Exhaustion from heat	1		
Gall stones	1		
Gangrene of leg	3		
Gastro-enteritis	1		
Heart diseases	70		
Hemhorrhage	1		
Hernia	1		
Hip fracture	2		
Hodgkins disease	1		
Hypertrophy of prostate	1		
Inanition	1		
Indigestion (acute)	5		
Intestinal obstruction	2		
Infantile debility	1		
Jaundice	1		
Kidney diseases	25		
Liver, cirrhosis	3		
Liver, inflammation	1		
Locomotor ataxia	2		
Marasmus	1		
Meningitis		1	
Meningitis, tubercular		1	2
Myelitis			2
Old age (senile debility)			7
Paralysis			3
Pancreatitis			1
Peritonitis			2
Pneumonia		17	
Broncho		8	
Lobar		7	
Catarrhal		1	33
Premature birth			6
Prostatitis			1
Pulmonary oedema			2
Rheumatic fever			2
Rupture of bladder			1
Salfingitis (operation)			1
Septicæmia			5
Spinal sclerosis			1
Stillborn			14
Syphilis			1
Thrombosis of cavernous sinous			1
Tuberculosis, pulmonary			11
Tumor			4
Typhoid fever			1
Ulcers			1
Unknown (probably internal hemorrhage)			1
Uræmia			3
Whooping cough			1
Deaths from Violence.			
Accident		2	
Suicide		1	3
			335

Recapitulation of Deaths of Residents of Brookline Which Occurred Out of Town.

Anæmia	1		Paralysis	1
Arterio sclerosis	3		Peritonitis	1
Brain diseases	5		Pneumonia	6
Bronchitis	1		Broncho	1
Cancer	5		Lobar	5—12
Cystitis	2		Premature birth	1
Diarrhoea	1		Prostate gland enlargement	1
Epilepsy	2		Senile debility	2
Heart diseases	16		Septicæmia	1
Inanition	1		Spina bifida	1
Intestinal obstruction	1		Syphilis	1
Intra-cranial traumatism	1		Tetanus	1
Kidney disease	4		Tuberculosis, miliary	1
Liver, cirrhosis of	1		Pulmonary	4— 5
Locomotor ataxia	1		Tumor	1
Meningitis	2		*Deaths from Violence.*	
Tubercular	2		Accident	8
Neuralgia	1			86

Deaths by sexes (still-births excluded) :—

Number of deaths of males	141
Number of deaths of females	180
	321

Deaths in Brookline by ages (still-births excluded) :—

	Total.	Males.	Females.
Under 1 year	28	19	9
1 to 2 years	4	3	1
2 to 8 years	—	—	—
3 to 4 years	—	—	—
4 to 5 years	2	—	2
5 to 10 years	3	—	3
10 to 15 years	2	1	1
15 to 20 years	2	—	2
20 to 30 years	15	7	8
30 to 40 years	23	8	15
40 to 50 years	21	6	15
50 to 60 years	47	21	26
60 to 70 years	65	33	32
70 to 80 years	67	25	42
80 to 90 years	40	18	22
90 to 100 years	2	—	2
Totals	321	141	180

Deaths by months:—

January	**33**	July	**24**
February	**31**	August	**24**
March	**33**	September	**27**
April	**31**	October	**32**
May	**22**	November	**22**
June	**23**	December	**33**

Respectfully submitted,

EDWARD W. BAKER,

Town Clerk.

REPORT

OF THE

Trustees of Walnut Hills Cemetery

OF

BROOKLINE

MASSACHUSETTS

FOR THE YEAR ENDING DECEMBER 31

1910

BOSTON
PRESS OF E. L. GRIMES CO., 122 PEARL STREET
1911

TRUSTEES OF WALNUT HILLS CEMETERY.

Organization, 1910.

	Term Expires.		Term Expires.
Ernest B. Dane	1911	Leonard K. Storrs	1912
Charles S. Sargent	1911	Henry H. Richardson	1913
Desmond Fitzgerald	1912	Charles H. Stearns	1913

Charles H. Stearns, *Chairman.*
Edward W. Baker, *Clerk.*
Myron D. Fisher, *Supt. of Cemetery.*

Committee on Grounds.

Charles H. Stearns. Charles S. Sargent.

Committee on Finance.

Desmond Fitzgerald. Ernest B. Dane.

REPORT

The Trustees of Walnut Hills Cemetery herewith submit their report for the year ending December 31, 1910.

The Board organized by the choice of Charles H. Stearns as chairman, Edward W. Baker as clerk, and Myron D. Fisher as superintendent.

The following are the details of the usual work of the Cemetery during the year:—

Number of lots sold	4
Number of single graves sold	19
Interments	54
Removals from cemetery	1
Monuments and boulders set	3
Headstones set	8
Markers set	5
Total interments in cemetery to date	1,496
Total number of lots sold to date	341
Total number of graves sold to date	396

The financial condition is shown by the following summary:—

Investments for Perpetual Care.

For Walnut Hills Cemetery.

Massachusetts Hospital Life Insurance Co.:	
Trust Policy No. 117	$18,950 00
Trust Policy No. 039	7,700 00
Trust Policy No. 053	2,400 00
Trust Policy No. 079	2,500 00
Total	$31,550 00

For Brookline Cemetery (Walnut Street).

Brookline Savings Bank, Book 9865	$288 71
Brookline Savings Bank, Book 20769	847 65
Total	$1,136 36

General Fund.

Balance from last year	$1,525 73
Receipts during the year	3,500 13
Total	$5,025 86
Expenditures during the year	4,800 15
Balance	$225 71

Perpetual Care Fund.

Balance from last year	$2,106 17
Receipts during the year	942 37
Total	$3,048 54
Investment in Trust Policy No. 079	2,500 00
Balance	$548 54

Income Perpetual Care.

Balance from last year	$2,076 79
Receipts during the year	1,281 70
Total	$3,358 49
Expenditures during the year	1,736 88
Balance	$1,621 61

For further details reference is made to the Treasurer's report.

Total cash on hand from last year	$5,708 69
Total receipts	5,724 20
Total	$11,432 89
Total payments	9,037 03
Total cash balance on hand	$2,395 86

The Old Town Cemetery on Walnut street has been cared for by the working force of the Park Department, and for the coming year the Trustees recommend the usual appropriation of $200 for that purpose.

In their report for 1907 the Trustees said:—

"The Trustees recommend the building of a stone wall on the street boundary of the Cemetery grounds, of similar character to the wall of the entrance gate. The total cost for such a wall on the Allandale road and Grove street frontage accord-

ing to the estimate of a reliable contractor, should not exceed $5,000. The Trustees recommend that the total cost be extended over several years by making annually an appropriation to build a section of such wall, and that $1,000 be appropriated for the purpose at the next annual town meeting."

The town appropriated $1,000 in 1908 and the same amount last year and the wall has been built along Allandale road for a distance of 592 feet, and a section of 250 feet of concrete foundation has been prepared in addition. It seems desirable that the next section should be carried to where the higher land of the cemetery abuts on the street, about five hundred feet from the end of the present wall, and this is estimated to cost about $2,000.

The Trustees, therefore, recommend that at the next annual town meeting, under an article in the warrant, the town appropriate $2,000 for the continuation of the stone wall around Walnut Hills Cemetery.

CHARLES H. STEARNS,
CHARLES S. SARGENT,
DESMOND FITZGERALD,
LEONARD K. STORRS,
ERNEST B. DANE,
HENRY H. RICHARDSON,
Trustees of Walnut Hills Cemetery.



PUBLIC LIBRARY OF BROOKLINE, 1910

TOWN OF BROOKLINE PUBLIC LIBRARY

FIFTY-FOURTH ANNUAL REPORT

OF THE

Trustees of the Public Library

OF

BROOKLINE

MASSACHUSETTS

FOR THE YEAR ENDING DECEMBER 31

1910

BOSTON
PRESS OF E. L. GRIMES CO., 122 PEARL STREET
1911

TRUSTEES OF THE PUBLIC LIBRARY.

(Organization, 1910.)

	Term Expires		Term Expires
DANIEL D. ADDISON	1911	EDWARD STANWOOD	1912
JAMES M. CODMAN	1911	LEONARD K. STORRS	1912
PRENTISS CUMMINGS	1911	FREDERICK P. FISH	1913
LESLIE C. WEAD	1911	DESMOND FITZGERALD	1913
WILLIAM H. LYON	1912	CARLETON S. FRANCIS	1913
HENRY W. LAMB	1912	MOSES WILLIAMS	1913

Chairman.

LEONARD K. STORRS.

Secretary.

LESLIE C. WEAD.

Treasurer.

HENRY W. LAMB.

Library Committee.

JAMES M. CODMAN. EDWARD STANWOOD.
DANIEL DULANY ADDISON. LEONARD K. STORRS.

Committee on Accounts.

PRENTISS CUMMINGS. DESMOND FITZGERALD.
LESLIE C. WEAD.

Librarian.

LOUISA M. HOOPER.

Assistant Librarian

ETHELDRED ABBOT.

Reference Department.

ETHEL J. HEATH, in charge.

Cataloguers.

LAILA A. MCNEIL, BERTHA E. DAVIS.

Children's Department.

HARRIET H. STANLEY, in charge.* JULIA P. PARKER, ASST.
GERTRUDE H. LOCKWOOD, in charge from Oct. 1.

Circulating Department.

MARY A. KINSMAN, in charge.†
ALICE M. HOBSON, in charge from Aug. 1. L. N. MORSE, Asst.
SUSAN H. JAMES, Assistant.

Janitors.

CHARLES H. ROBIE, head janitor.
MEARS ORCUTT. JOHN J. DOHERTY, Assistant.

---

*Resigned June 1, 1910.
†Resigned Aug. 1, 1910.

FIFTY-FOURTH ANNUAL REPORT

OF THE

TRUSTEES OF THE PUBLIC LIBRARY

The trustees congratulate the people of the town upon the completion of the beautiful and commodious new library building. The contractors, Messrs. Horton & Hemenway, completed their work within the agreed time, and the work of removing from the old structure to the new was begun on August 15 and finished on September 3. So carefully were the plans for the removal made by Miss Hooper that there was no interruption whatever in the use of the library. The delivery of books ceased in the building which had been occupied fifty-one years, at the usual hour on August 28, and began promptly the next morning in the new building. It will be remembered also that there was not an hour of interruption of the use of the library during the time of the moving of the old building from its original site to the corner of the library lot. The Trustees congratulate themselves as well as the people of the town that this large undertaking was carried through for a sum well within the appropriation, and that the sum appropriated to cover the cost of removing the books to their new quarters, less than half was actually expended.

The library building was dedicated with appropriate ceremonies on the afternoon of November 17. A large company gathered in the Brookline Room, on the second floor. Many of the town officers were present and many citizens, both men and women. The Rev. Leonard K. Storrs, D.D., President of the Trustees, presided and opened the exercises with words of congratulation and remarks on the importance of municipal libraries and their usefulness. The story of the library and of the new building was told by Mr. Edward Stanwood, one of the Trustees. The greeting of the Boston Public Library was presented by Josiah H. Benton, Esq., President of the Trustees of that institution. Prof. Bliss Perry, Litt. D., of Harvard University, delivered a scholarly and brilliant address on Libraries

and the Community. Desmond FitzGerald, Esq., Chairman of the Building Committee, then delivered the key of the building to the President of the Trustees, prefacing the formal turning over of the building to its future custodians with a few remarks. The benediction was pronounced by the Right Rev. William Lawrence, D. D., Bishop of the Protestant Episcopal Diocese of Massachusetts.

The Trustees present herewith several views of the exterior and interior of the building, together with floor plans of the first and second stories. The Delivery Room which occupies the front of the main building is a large and well-lighted room. It is the place where the users of the library meet the attendants for the delivery and return of books, and for help, if help is needed. In the front, at the sides and in alcoves, is the fiction collection of the library. Upon shelves near the Cataloguing Room are collected the latest accessions to the library. Further in the rear, on both sides, is the large collection of music, both vocal and instrumental. Across the rear is the card catalogue. On the west side of the main building are the Cataloguing Room and the Librarian's private office. On the east side is a study room provided with the latest and best books on the sciences and the useful arts.

Behind the Delivery Room is the Book Room,—designed for and admirably adapted to the use of students, a spacious room, beautiful in its proportions and in its adornment. It has eighteen alcoves provided with tables and chairs. Upon the shelves are about eighteen thousand volumes, comprising those which are likely to be most frequently used. The rest of the volumes are arranged in the two-story stack beneath the Book Room. All the books are available. Those in the Book Room as well as the fiction and music are open to the public. Those in the stack can be obtained by application to the assistant at the reference desk in the middle of the room. This system enables the Librarian to keep always accessible the newest and the live books on any subject, and to transfer to the stack those which do not answer to that description whenever room may be needed in the Book Room. The stack is of sufficient capacity to store the accessions for many years to come.

There are two wings, each only one story in height. At the

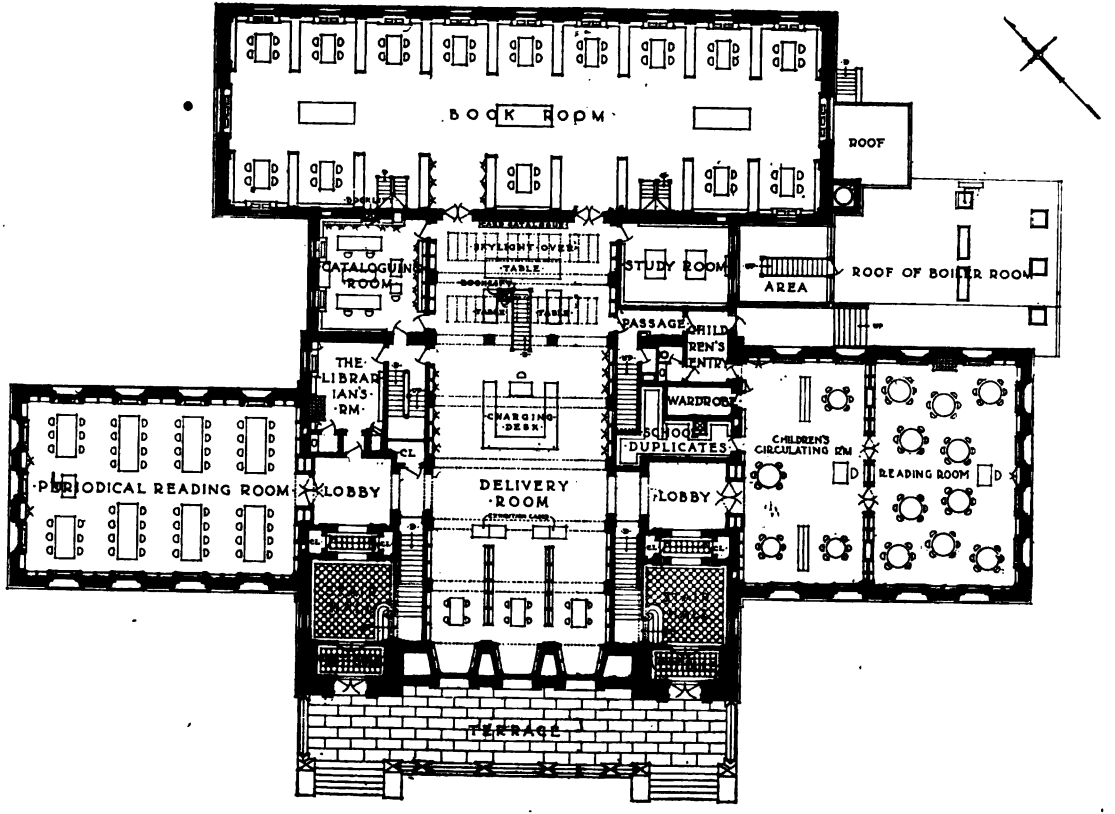

FIRST FLOOR PLAN

east end is the children's department, in two rooms. In the old building the Children's Reading Room and the School Reference Room were in the basement. The children are now provided with two excellent rooms, and the throngs of young people who make use of them prove how highly their present accommodations are appreciated. The west wing contains the general Periodical Reading Room, which has been named, as was the Reading Room in the old building, Gardner Hall, in honor of John L. Gardner, Esq., who was the largest individual benefactor of the library. Gardner Hall contains not only the current numbers of the periodicals to which the library subscribes, but many bound volumes of earlier issues.

The second story, which is over the main building only, contains a hall which is adapted for lectures and exhibitions, named the Brookline Room. It has seating capacity for about three hundred persons. The Trustees' Room is also upon this floor. The basement contains rooms for repairing books, for the work of the deposit stations, and for other necessary work and for storage, besides two large rooms not as yet needed or assigned.

The Trustees cannot close this final report upon the new building without expressing their appreciation of the artistic taste and the careful attention to details of the architect, R. Clipston Sturgis, Esq., and of his associate, Mr. W. Stanley Parker; of the thorough workmanship of the contractors, Messrs. Horton & Hemenway; and of the unwearying and useful help given to the enterprise from its inception to its completion by the Librarian, Miss Louisa M. Hooper.

It was to be expected that the occupation of the large new building would add something to the expense of the institution. But the increase of the cost of heating, lighting and janitor service is not large, nor has the increased use of the library as yet made any considerable addition to the working force under salary. But it is evident that we have to deal with a much larger number of persons who have been attracted to our collections by the greatly improved accommodations. In the last four months of 1909 in the old library 31,641 books were given out at the delivery desk; in the corresponding four months of 1910 in the new building the number was 38,430,—an increase of 21 per cent., more than one fifth. The issue of books in the

Children's Room in the same months was 7,190 and 9,293 respectively,—an increase of almost 30 per cent. The attendance of children in the Children's Room in the same months was 8,050 and 14,468 respectively,—an increase of almost exactly 80 per cent. Inasmuch as the cost of administration necessarily increases with the number of books handled, it is to be expected that the library pay roll must increase if the present tendency to an enlarged use continues.

The possession of adequate quarters suggests that other library problems must soon be faced.

The new library building has special rooms and equipment for serving the deposit stations which have been in use at Coolidge corner, Boylston street and Chestnut Hill. The establishment of these stations was a part of the policy of the Trustees in extending the usefulness of the library to the different parts of the town. While the stations have been of value, they have been necessarily limited in efficiency because they are not entirely under the daily oversight of the librarian. They are shop stations; and are of a temporary character,—experiments to test the need of a given locality for increased library facilities. Their popularity has shown that if the town should appropriate additional money to transform the shop station into a reading room with paid attendants that the work of the central library would be greatly extended. The Trustees feel that the next important question to be considered in connection with the library is the advisability of establishing reading rooms in various sections of the town. If a reading room, with magazines and books, in charge of an assistant was placed in an outlying district, it would be largely used, and would open more and more to the public the treasures of the library. Such centres for reading rooms, which ultimately would be branch libraries, might be Chestnut Hill, Boylston street, near St. Lawrence's Church, the Reservoir district, Coolidge corner, and near St. Mary's street. The cost of a reading room would probably be from $900.00 to $2,000.00 per annum, according to location and the length of the hours of opening.

While the Trustees are not ready at this time to recommend to the town the expenditure of such a sum of money as above indicated, they feel that the matter should be con-

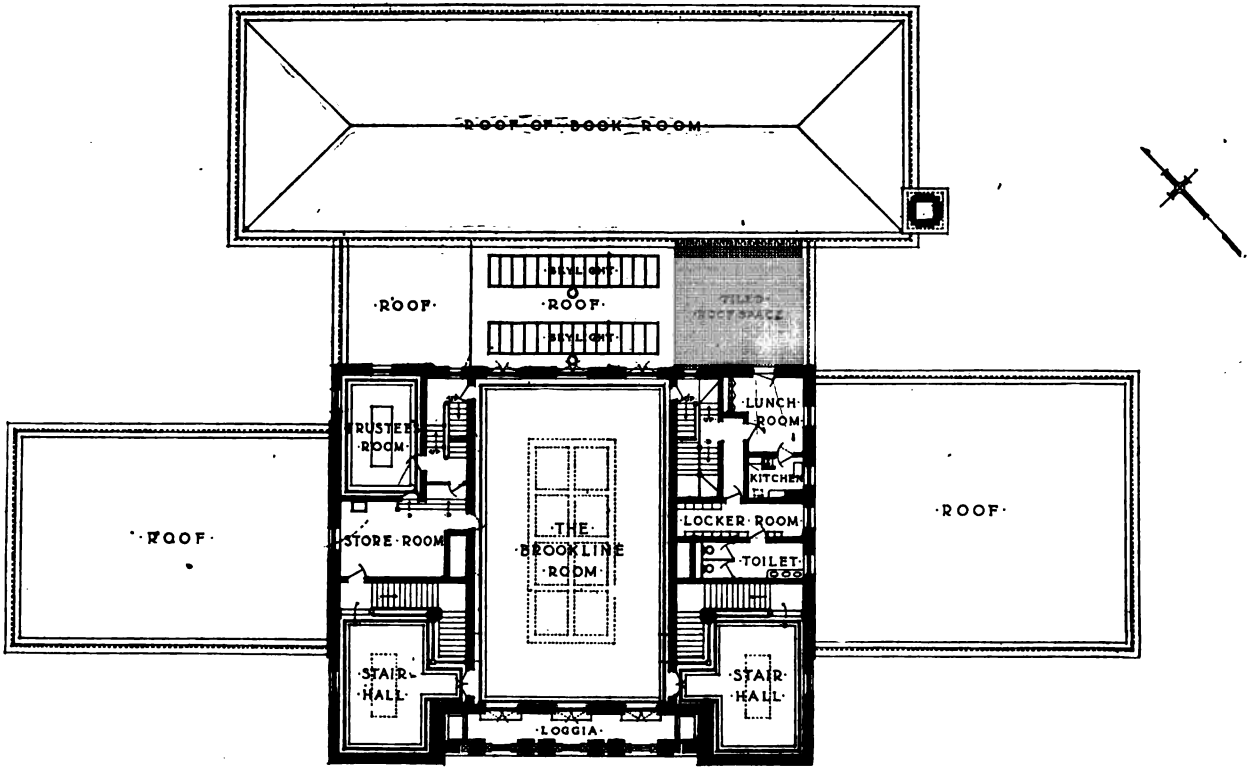

SECOND FLOOR PLAN

sidered carefully and that the people should realize that the next forward step in the growth of the library will probably be the establishment of reading rooms in neighborhoods that seem to justify them.

Reference should be made to the seal of the library, especially designed for the carved medallion over the east door of the facade, which also may be used on the stationery and book plates. We are indebted to Mr. Pierre La Rose for the design, and to Mr. Sturgis, our architect, for the final rendering of it.

The Trustees ask the town for an appropriation of $25,800 for the year 1911. In this appropriation is included, at the request of the Selectmen, the sum of $300 for the maintenance of the Law Library at the Court House.

Expenditures.

	Actual. 1909. (Feb. 1-Dec. 31.)	Actual. 1910.	Estimated. 1911.
Salaries	$11,771 41	$13,664 16	$15,500 00
Stations, paid to custodians	429 37	501 65	550 00
Heating	357 13	1,260 74	1,400 00
Lighting	774 90	831 51	1,000 00
Motor power		103 74	250 00
Books, binding, periodicals, etc.	4,309 04	4,529 87	4,500 00
Supplies, printing, express, etc.	1,829 24	2,381 75	2,300 00
Moving books, etc., into new building		226 57	
Maintenance of Law Library			300 00
Total	$19,471 09	$23,499 99	$25,800 00
Actually appropriated	20,370 00	23,500 00	

DANIEL D. ADDISON,
JAMES M. CODMAN,
PRENTISS CUMMINGS,
FREDERICK P. FISH,
DESMOND FITZGERALD,
CARLTON S. FRANCIS,
HENRY W. LAMB,
WILLIAM H. LYON,
EDWARD STANWOOD,
LEONARD K. STORRS,
LESLIE C. WEAD,
MOSES WILLIAMS,

Trustees of the Public Library.

REPORT OF THE TREASURER.

Brookline, January 11, 1911.

To the Trustees of the Brookline Public Library:

Gentlemen,—I submit herewith my account as Treasurer for the period from January 1, 1910, to January 2, 1911.

Yours truly,
HENRY W. LAMB,
Treasurer.

BROOKLINE PUBLIC LIBRARY IN ACCOUNT WITH HENRY W. LAMB, TREASURER.

From January 1, 1910, to January 2, 1911.

Gardner Fund.

INCOME ACCOUNT.

Cr.

1910.			
Jan.	15.	Div. 3 shs. Amer. Tel. & Tel. Co. at $2.00	$6 00
	31.	Bank interest	44
Feb.	1.	6 mos. int. on $9000 N. Y. Central (Lake Shore Coll.) 3½ per cent.	157 50
April	1.	Div. 1 sh West End St. Ry. Com.	1 75
		Div. 26 shs. Old Colony R. R. at $1.75	45 50
	15.	Div. 3 shs. Amer. Tel. & Tel. Co. at $2.00	6 00
July	1.	6 mos int. on $1000 Chicago, Burlington & Quincy Joint 4 per cent.	20 00
		Div. 26 shs. Old Colony R. R. at $1.75	45 50
	15.	Div. 3 shs. Amer. Tel. & Tel. Co. at $2.00	6 00
Aug	1.	6 mos. int. on $9000 N. Y. Central (Lake Shore Coll. 3½ per cent.	157 50
	25.	Bank interest	1 46

Oct.	1.	Div. 1 sh. West End St. Ry. Com	1 75	
		Div. 26 shs. Old Colony R. R. at $1.75	45 50	
	3.	Bank interest	77	
	15.	Div. 3 shs. Amer. Tel. & Tel. Co. at $2.00	6 00	
1911.				
Jan.	2.	Bank interest	2 50	
		6 mos. int. on $1000 Chicago, Burlington & Quincy Joint 4 per cent.	20 00	
		Div. 26 shs. Old Colony R. R. $1.75	45 50	
				$569 67

Dr.

1910.				
Jan.	18.	State St. Safe Deposit Vaults, rent of box	$10 00	
1911.				
Jan.	2.	Treasurer of Brookline	$559 67	
				$569 67

CAPITAL ACCOUNT.

Cr.

1910.				
Jan.	1.	Capital uninvested	$13 78	
Sept.	28.	Sale of right of 1 sh. West End St. Ry. Co.	95	
				$14 73

Dr.

1911.				
Jan.	2.	Capital uninvested		$14 73

Investments December 31, 1910.

$9000 N. Y. Central (Lake Shore Coll.) 3½ per cent.	$7,593 75	
$1000 Chicago, Burlington & Quincy Joint 4 per cent.	995 00	
3 shs. Amer. Tel. & Tel. Co.	387 38	
1 sh. West End St. Ry. Co.	95 51	
26 shs. Old Colony R. R.	2,698 00	
Cash uninvested	14 73	
		$11,784 37

Hall Fund.

INCOME ACCOUNT.

Cr.

1910.				
Feb.	1.	Div. 1 sh. Edison Elec. Ill. Co.	$2 50	
	15.	Div. 1 sh. Pullman Co.	2 00	

April	1.	6 mos. int. on $1000 Chicago Junc. Rys. & Union Stock Yds. Co. 4 per cent.	20 00	
		Div. 1 sh. Boston & Albany R. R.	2 00	
		Div. 2 shs. Fitchburg R. R. pfd. at $1.25	2 50	
May	2.	6 mos. int. on $1000 N. Y. Central Deb. 4 per cent.	20 00	
		Div. 1 sh. Edison Elec. Ill. Co.	3 00	
	14.	Div. 1 sh. Pullman Co.	2 00	
July	1.	Div. 1 sh. Boston & Albany R. R.	2 50	
		Div. 2 sh. Ftchburg R. R. pfd. at $1.25	2 50	
		6 mos. int. on $2000 Am. Tel. & Tel. Co. 4 per cent.	40 00	
		5 mos. int. on $1000 Terminal R. R. Assoc. of St. Louis 4 per cent.	20 00	
Aug.	1.	Div. 1 sh. Edison Elec. Ill. Co.	3 00	
		Bank interest	39	
	15.	Div. 1 sh. Pullman Co.	2 00	
	25.	Bank interest	24	
Oct.	1.	Div. 1 sh. Boston & Albany R. R.	2 00	
		Div. 2 shs. Fitchburg R. R. pfd at $1.25	2 50	
		6 mos. int. on $1000 Chicago Junc. Ry. & Un. S. Yds. Co. 4 per cent.	20 00	
	3.	Bank interest	27	
Nov.	1.	6 mos. int. on $1000 N. Y. Central. Deb. 4 per cent.	20 00	
		Div. 1 sh. Edison Elec. Ill. Co.	3 00	
		Bank interest	27	
	15.	Div. 1 sh. Pullman Co.	2 00	
Dec.	1.	Bank interest	35	
1911.				
Jan.	2.	Bank interest	28	
		Div. 1 sh. Boston & Albany R. R.	2 25	
		Div. 2 shs. Fitchburg R. R. pfd. at $1.25	2 50	
		6 mos. int. $2000 Amer. Tel. & Tel. Co. 4 per cent.	40 00	
		6 mos. int. $1000 Terminal R. R. Assoc. of St. Louis 4 per cent.	20 00	
				$240 05

1911.		*Dr.*	
Jan.	2.	Treasurer of Brookline	$240 05

DELIVERY ROOM, SHOWING ENTRANCES TO BOOK ROOM

Capital Account.

1910.		*Cr.*		
Jan.	1.	Capital uninvested	3 14	
	12.	Sale of right 1 sh. Edison Elec. Ill. Co. at 3½ less com.....	3 45	
May	17.	Sale of one fifth sh. Pullman Scrip at $164 less com.....	32 67	
				$39 26
1911.		*Dr.*		
Jan.	2.	Capital uninvested		$39 26

Investments December, 31, 1910.

1 sh. Boston & Albany R. R....	$100 00	
2 shs. Fitchburg R. R. pfd.....	233 50	
1 sh. Edison Elec. Ill. Co. of Boston	228 40	
1 sh. Pullman Co.....	156 13	
$1,000 Terminal R. R. Assoc. of St. Louis	1,000 00	
$1,000 Chicago Junc. Rys. & Un. St. Yds. Co. 4 per cent.....	1,002 50	
$1,000 N. Y. Cental Deb. 4 per cent.	1,010 00	
$2,000 Amer. Tel. & Tel. Co. 4 per cent.	1,915 00	
Cash uninvested	39 26	
		$5684 79

D. W. Russell Fund.

1910.			
Dec.	31.	Deposit in Home Savings Bank with interest to Oct. 10, 1910..	$170 47

C. D. Bradlee Fund.

1910.			
Dec.	31.	Deposit in Brookline Savings Bank with interest to July 11, 1910.	$813 84

The bonds and stocks are all registered in the name of "Trustees of the Brookline Public Library."

Henry W. Lamb,

Treasurer.

REPORT OF THE LIBRARIAN.

Brookline, Mass., January 1, 1911.

To the Trustees of the Public Library:—

Gentlemen,—My report for the year 1910 covers the last months in the old library building, and the first four months in the new one. The moving of the books was begun on August 15th and finished on September 3d, the old building was closed to the public on August 28th, the transfer of the working equipment and the opening of the new building was effected on August 29th. The first months in our new quarters have been very busy ones, as there have been many readjustments to be made, and the usual work of the library has kept on relentlessly. The most difficult problem of moving was the division of our main collection into two parts, in order that the most frequently used books should go on the open shelves of the Book Room, and the less used ones in the stack below. This had to be done rather hurriedly at first, and then carefully revised afterwards. The general arrangement of books in the new building is working excellently; the Book Room with its open-shelf collection, and with its alcove for the reference books, seems a satisfactory arrangement for a library of this size. The pleasant and well-lighted alcoves are delightful retreats for the student and for the casual reader as well; and the stack below proves easily accessible by means of the two stairways. The little study room close by is found especially attractive in the evenings by the boys and men interested in the books on science and the useful arts which are shelved there. Especially popular with the public is the arrangement of the English fiction in the front alcoves of the Delivery Room. This plan of shelving fiction is recommended to all librarians who want to placate a public not contented unless the library buys fifty copies of each latest novel. In the Periodical Reading Room have been placed a much greater variety of magazines than were shelved in the old Gardner Hall, to try to satisfy more kinds of

BOOK ROOM

tastes. The new children's department shelves all its own books, which were formerly scattered in several parts of the old building. Altogether the general arrangement of the new building is proving a practical one for the convenience of the public and of the staff, and is happily justifying the various people responsible for it. Especially are the working force of the library contented with their convenient and ample quarters.

Among the new furnishings bought for the library should be noted two exhibition cases for the Delivery Room in which to show any books and manuscripts of general interest which the Library possesses.

Deposit Stations.

The year shows a considerable gain in circulation over all previous years at the Coolidge Corner Deposit Station. 20,165 volumes issued against 15,437 for the eleven months of 1909 and 18,463 for 1908. This is a very large record for a shop station, perhaps the largest issue of books that can be satisfactorily handled by such an agency. Slight gains are recorded at both the other stations. The work accomplished at all of these agencies is much better than nothing, but it is far from satisfactory. The Boston Public Library has discarded entirely the "shop station" as an unsatisfactory type of agency and has replaced it with the reading room, which, at a very moderate cost, serves the public many times as well,—since it combines reading room, reference department and the circulation of books to all ages, including children, who in the deposit station are necessarily neglected.

The Coolidge Corner Station has cost the Library about $500 in 1910, including payment to Mr. Hayman, express charges, and, as nearly as we can estimate it, the work of superintendence and clerical labor. This amount does not, of course, include the cost of any books, it simply represents the expense of distributing them. From figures gathered from the reports of the libraries in Boston, Newton and Milton, the cost of running a combined reading room and deposit station to the satisfaction of Brookline would be from $900 to $2,000 a year, according to the size and location of the room obtained.

Children's Department.

The Children's Department has undergone many changes during the year. In June Miss Stanley, since October, 1899, its head, resigned to accept a position in the Library of the Department of Agriculture at Washington. Miss Stanley's work with the schools and her excellent judgment in the choice of children's books made her place in many ways difficult to fill. She had made herself most helpful to the teachers and her lessons to the 8th and 9th grade classes were very successful. Her place was filled in October by Miss Gertrude Lockwood, a graduate of Vassar College and of the Training School for Children's Librarians at Pittsburgh, who came to Brookline from New York, where she had been employed by the Child Welfare Committee in various kinds of investigating work. Miss Lockwood's especial talent is with the boys,—she is anxious to attract them to the Library, and lead them to a real interest in good books. Beginning with November the Children's Department was opened in the evenings, especially for the use of the older boys and girls, and Mr. Ernest Holway, a student at the School for Social Workers, was engaged to help during the evening hours and also on Sundays. Children under ten are not expected to come in the evening except accompanied by an older person. Mr. Holway and Miss Lockwood have begun to organize reading clubs among the older boys who come in the evening. The object of these clubs is to cultivate in the boys a steadier habit of coming to the Library and to arouse their interest in some special line of reading in connection with visits to places of educational interest in and around Boston. These visits Miss Lockwood plans to make with the boys during her own free time. Miss Lockwood would like to enlist the interest of some capable volunteers who would do the same work for the older girls.

A change has been made in the age limit in the Children's Rooms, so that now children are transferred to the Adult Department at fourteen, or when they enter the High School, instead of 12 as before. An intermediate card is issued for children between twelve and fourteen, which allows them two books on a card, and the collection in the Children's Room is being enlarged by the addition of many books for older chil-

ONE OF THE CHILDREN'S ROOMS

dren. It has seemed for a long time unwise to have to turn children of twelve into the adult fiction without guidance. Lists of books are now being prepared for an Intermediate Department for the use of boys and girls up to, and even beyond fourteen years; one of these, a list of wholesome fiction for girls, will be printed in the next bulletin. The very useful little list of "Something to read for boys and girls," compiled by Miss Stanley, has just been reprinted. At the suggestion of the Librarian, the Massachusetts Free Public Library Commission has arranged with Mr. Spencer to have 500 copies of this list for the use of the Commission in its work with the small libraries of the state.

Purchases of Books and Photographs.

Among important purchases of the year are the Cambridge Natural History, the Cambridge History of English Literature, a facsimile of the First Folio of Shakespeare, Berenson's Drawings of the Florentine Painters, a very beautiful illustrated work on the Sculptures of the Parthenon, by Arthur H. Smith, Keeper of Greek and Roman Antiquities in the British Museum, and two volumes of Latham's In English Homes. The Library has ordered the new edition of the Encyclopedia Britannica to be issued in January, 1911.

Many new and fine examples of Medici prints have been received, three of which have been framed for the Children's Rooms, and 426 new photographs have been added to our collection. A set of twelve gay and attractive pictures illustrating scenes in English history, published by Longman's, have been bought for the Children's Rooms. Three frames have been made for this set, so that all the pictures may in turn be exhibited.

Staff.

The changes in the Children's Department have already been mentioned. The vacancy caused by the resignation of Miss Kinsman in August was filled by Miss Susan H. James, a graduate of the Library School of Simmon's College, who began her work on July 15. Since September Miss Elta Coldwell has been employed, as a junior assistant to help in the Chil-

dren's Room and at the Delivery Desk. Extra clerical work has been done by Miss Louise Warren, Miss Eloise Holton and Miss Susie McDonald. The senior runner, Lewis Little, proved himself an invaluable helper during the moving, and since then he has done clerical and desk work in addition to some "running."

The work of moving into the new building taxed the energy of the staff and of the janitors. Everyone rose to the occasion and worked with enthusiasm, without which it would have been impossible to keep on with our regular work.

To the janitor force Miss Sarah Lyons was added in October, 1910, as the size of the new building and the elaboration of the heating and ventilating plant has greatly increased the work of the janitors.

Registration.

1101 former borrowers were re-registered in 1910 and 1565 new borrowers added to the register. Subtracting 175 names cancelled, we have 2491 to add to last year's total, making the whole number of adult cardholders at the present date 7925, to which must be added 1022 children registered in the Children's Department (424 newly registered), making a total of 8947 persons holding cards in the Library December 31, 1910.

The total number of new cardholders in 1910 is thus—1989 against 1173 for the 11 months of 1909, and 1571 in 1908,—an unprecedented increase of new borrowers.

Circulation.

171,628 books were issued for home use against 138,953 for the 11 months of 1909, and 164,573 for 1908. The proportion of fiction in the English language circulated was 57 per cent.

Accessions.

3,430 volumes have been added to the Library against 3,246 last year, (11 months). There are now in the Library 73,205 volumes. 176 titles of current fiction have been added, against 144 last year.

Yearly Inventory.

The record of volumes lost during 1910 according to the yearly inventory is 95. Appendix E at the end of this report gives the number of books missing for each year since our shelves have been open to the public. Each year a few books are found which had been recorded as lost on previous "missing lists." Last year's record is now reduced from 94 to 83.

Miscellaneous Matters.

The Librarian has turned into the town treasury $1,117.84, being the total amount received during 1910 in fines for overdue books, payment for lost and damaged books, and the sale of reserve postals.

The four months, September to December, 1910, have shown to what extent the new building has increased the cost of maintenance. To the janitor's payroll about $780 a year should be added, the heating expenses will include about $200 for motor power and 125 more tons of coal than formerly. To the lighting estimate an addition of about $225 must be made over 1909. To meet the added demands on the assistants at the Delivery Desk and in the Children's Rooms, one junior assistant has been employed at $6.00 a week. Altogether the increase is not more than had been estimated, and especially the last item is made necessary more because of added demands from the public than because of the size of the building. One of the greatest satisfactions in moving into a well equipped and convenient building has been to meet these added demands, and to hear from all sides the approval shown by Brookline people of their new Library building.

Respectfully submitted,

LOUISA M. HOOPER,

Librarian.

APPENDIX A.

CIRCULATION OF BOOKS FOR HOME USE.

	1909 (11 months)	1910 (12 months)
Delivery desk	91,512	104,711
Children's room	13,610	20,907
School department, to teachers	6.566	10.147
School department, teachers to pupils	6,372	8,553
Coolidge Corner station	15,437	20,165
Boylston station	3,175	3,607
Chestnut Hill station	1,803	2,950
Fire engine houses	432	550
Inter-library loan	46	38
Total	138,953	171,628

APPENDIX B.

CLASSIFICATION OF CIRCULATION FROM MAIN LIBRARY.

[Includes first four items in Appendix A. The circulation from the schools is classified only into fiction and non-fiction.]

General works, reference books, etc	211
Philosophy	1,231
Religion	1,224
Sociology	2,547
Science	1,787
Useful arts	2,781
Fine arts	2,824
Music scores	2,921
Amusements	680
Literature and philology	6,944
History and travel	7,443
Biography	3,521
Unclassified public documents	76
Unclassified periodicals, bound and unbound	9,270
Adult fiction	61,209
Juvenile fiction	18,459
Juvenile non-fiction	21,148
Raised type for the blind	42
Total	144,318

Photographs (main collection)	598
Photographs from school department	3,576
Attendance in children's rooms	34,350
Attendance in children's rooms Sundays	8,459

THE PUBLIC LIBRARY.

APPENDIX C.

These figures do not include books received by purchase or gift that are not yet added to the shelf list.

	No. of vols. in Library Dec. 31, 1910.	Added by purchase, 1910.	Cost of vols. added.	Added by gift, 1910.	Added by binding periodicals, 1910.
Reference	1407	51	$213.72	20	
Cataloguing room	320	4	8.50	13	3
General	315	12	17.65	6	3
Philosophy	881	24	26.29	3	1
Religion	2,139	33	43.82	8	2
Sociology	3,855	87	149.08	215	12
Philology	332	7	6.75	1	
Science	2,254	58	86.31	15	2
Useful arts	1,963	70	108.36	18	25
Fine arts	3,042	96	338.24	3	21
Music scores	1,342	64	92.96	11	
Amusements	422	11	19.42	2	
Literature, except English fiction	6,534	143	352.60	32	
History and travel	10.583	226	543.48	28	
Biography	4,742	60	143.38	14	1
Books for the blind	72	24	30.37	1	
Year-books, directories, etc.	643	New Year books are in Reference			
Unclassified public documents	3,592			43	15
Adult fiction	401	2	3.00	5	3
Juvenile, all classes	9,711	508	521.35	14	
Unclassified bound periodicals	10,818	491	408.27	4	8
Bound newspapers	7,475				148
Brookline collection	362				13
Total	73,205	1,971	$3,113.55	456	257
Vols. replaced, 1910		745	537.60	1	

Vols. Withdrawn.... 465
Vols. missing 97

Additions, 1910—Photographs 426 $94.95
Medici prints 28

APPENDIX D.

ACCESSIONS.

Added by purchase	1,971	
Added by purchase, to replace old copies	745	
Added by gift	457	
Added by binding periodicals	257	
Total gain		3,430
Withdrawn and replaced	746	
Withdrawn	465	
Total loss		1,211
Net gain		2,219
In Library, Dec. 31, 1909	70,986	
In Library, Dec. 31, 1910	73,205	

APPENDIX E.

LOSS OF BOOKS ACCORDING TO YEARLY INVENTORY.

Year.		Loss	Circulation
1898		69	97,311
1899	Shelves read only once	91	104,454
1900	Total loss, 182	91	104,488
1901	Only fiction and juvenile shelves read	47	126,881
1902	Total loss, 94	47	137,044
1903		114	137,144
1904		91	146,475
1905		71	138,798
1906		83	140,666
1907		82	156,129
1908		162	164,573
1909		83	138,953
1910		95	171,628

In 1910 the loss was from the following departments:—

Main book alcoves	18
Open shelves in Delivery Hall	20
Children's department	34
Deposit stations	23
Total	95

TOWN OF BROOKLINE SCHOOL DEPARTMENT

REPORT

OF THE

SCHOOL COMMITTEE

OF

BROOKLINE

MASSACHUSETTS

FOR THE YEAR ENDING DECEMBER 31

1910

BOSTON
PRESS OF E. L. GRIMES CO., 122 PEARL STREET
1911

THE SCHOOL COMMITTEE.

Organization, 1911.

	Term Expires.	First Elected.
WALTER CHANNING	1911	1899
EDWARD C. MILLS	1911	1906
WILLIAM H. WHITE	1911	1908
MRS. EDITH C. BAKER	1912	1900
FRANKLIN W. HOBBS	1912	1902
THOMAS B. FITZPATRICK	1912	1903
MRS. RUTH C. PAINE	1913	1902
MICHAEL DRISCOLL	1913	1874
FRED H. ROBINSON	1913	1910

FRANKLIN W. HOBBS, *Chairman.*

GEORGE I. ALDRICH, *Superintendent and Secretary.*

The School Calendar, 1911.

Winter term begins January 3, ends March 31.

Spring term begins April 10, ends June 30.

Fall term begins September 11, ends December 22.

REPORT

The School Committee respectfully submit to the town the following report for the year ending December 31, 1910. On March 14, 1910, the Board effected the following organization:—

Franklin W. Hobbs, chairman; George I. Aldrich, secretary.

Committee on Buildings—Michael Driscoll, Walter Channing, Edward C. Mills.

Committee on Finance—Franklin W. Hobbs, Michael Driscoll, Thomas B. Fitzpatrick.

Committee on Hygiene—Walter Channing, Edith C. Baker, Fred H. Robinson.

Committee on Teachers—Edith C. Baker, Ruth C. Paine, William H. White.

Committee on Text-Books and Courses of Study—Ruth C. Paine, Edward C. Mills, William H. White.

The Michael Driscoll School.

In its last report the Board advised the town of the necessity of providing additional school accommodations and recommended that the tract of land bordered by Westbourne Terrace, Bartlett Crescent, and a private way be purchased and a building of eight rooms be erected thereon. In pursuance of this recommendation, the town has taken action as to site and as to building which may be detailed as follows:—

At the adjourned annual meeting, held on March 16th, 1910, acting under the seventh article, the town voted, "That three tracts of land within the territory bounded by Westbourne Terrace, Bartlett Crescent, and a private way, and belonging respectively to the Brookline Savings Bank, Henry W. Estabrook, and Daniel Dewar, and containing respectively about 30,700, 24,284 and 23,129 square feet be purchased for the purpose of building a school house or school houses thereon, and that twenty-nine thousand five hundred dollars ($29,500) be appropriated therefor."

At the special town meeting held on June 1, 1910, article three read as follows:—"To appropriate eighteen thousand dollars ($18,000) for the purchase of a lot of land for school purposes, containing about thirty-six thousand (36,000) square feet, between Westbourne Terrace, a private way and land now owned by the town and to authorize the Treasurer to borrow the same."

Acting upon this article, the town voted,—"That the Selectmen be authorized to purchase a lot of land for school purposes, containing about thirty-six thousand (36,000) square feet, between Westbourne Terrace, a private way, and land now owned by the town and that the sum of eighteen thousand dollars ($18,000) be and the same is hereby appropriated therefor."

As a result of the action taken at these two meetings the town has become the owner of all the land bounded as indicated above and comprising about 2.6 acres. While the site is near the electric lines, it is sufficiently removed from a main thoroughfare to ensure the safety of children and to escape the noise caused by traffic. It is the confident expectation of the Committee that this site will prove well adapted to the needs of the section which it is designed to serve.

Turning now from land to building, the Committee reports as follows:—Article eight in the warrant for the annual town meeting proposed to authorize the School Committee to erect an eight-room school house and to appropriate for the purpose eighty-four thousand five hundred dollars $(84,500). Acting upon this article at the adjourned meeting of March 16, 1910, the town voted,—"That the subject matter of the eighth article be referred to the School Committee to report thereon at the next town meeting; and that the School Committee be authorized to procure plans and estimates for an eight-room primary school house on land on Westbourne Terrace and that fifteen hundred dollars ($1,500) be appropriated therefor." At the special town meeting held on June 1, 1910, the School Committee reported that, acting on the authority thus given by the town, they had caused plans and specifications for an eight-room building to be prepared by Messrs. Kilham & Hopkins, Architects, and had secured from them

reliable builders' estimates of the cost of erecting such structure. Upon the recommendation of the Committee, the town voted,—"That the School Committee be authorized to erect an eight-room primary school building on land owned by the town on Westbourne Terrace, at a cost not exceeding seventy-five thousand dollars ($75,000) and that the sum of seventy-five thousand dollars ($75,000) be and the same is hereby appropriated for the cost thereof."

On August 8, 1910, the School Board executed, in behalf of the town, a contract with the Carroll Construction Co. for the erection of the building and on the same date signed a contract with Frank B. Connor for the plumbing. A subsequent contract with the Chase and Baker Co., bearing date September 29, provides for heating and ventilation. The aggregate of these three contracts is $60,523. In the course of construction some extra expense may arise and the architect's commission must be provided for. Of necessity, the Committee defer to a later time a more detailed report, remarking only that fairly satisfactory progress is being made upon the building, which is to be ready for occupancy in September, 1911.

Appropriations thus far make no provision for equipment and furnishing. For this purpose the additional sum of $6,250.00 will be asked for at the approaching annual meeting.

As already announced, the Committee has named the Westbourne Terrace School in honor of the senior member of the Board and is confident that its action will be approved by the people of the town. Mr. Michael Driscoll became a member of the School Committee in March, 1874, and has already completed thirty-six years of continuous service. In the annual report of the Committee for the year ending January 31, 1904, written by Prentiss Cummings, Esq., the following paragraph appears:—

"With the present year Mr. Driscoll completes thirty years of continuous service on this Board; and his associates wish to record here their high appreciation of the value of his service, and the faithfulness and intelligence with which that service has been rendered. To a person attentive to his duties as he has always been, the position is no sinecure; and his election so many times repeated is alike creditable to him and to the town."

At the Board Meeting of December 12, 1910, Mr. Hobbs presented the following resolution which was adopted by the unanimous vote of the associates of the gentleman named therein:—

"Whereas, Mr. Michael Driscoll has served the town faithfully as a member of the School Committee during more than thirty-six years, and, whereas, his associates on the School Board deem it fitting that service of such unusual length, characterized by unflagging zeal and sound judgment, should receive recognition; Therefore,—be it resolved that the school for which a building is now in process of erection on Westbourne Terrace be designated, the 'Michael Driscoll School.'"

Renovation of Interiors.

At the last annual town meeting the sum of two thousand four hundred dollars ($2,400) was appropriated for the interior renovation of the Devotion and the Pierce Grammar buildings. During the summer vacation this work was carried out with thoroughness and the two interiors are now as good as when the buildings were first erected.

The following statement shows what has been done in this direction during the eight years 1903-1910:—

1903 Lincoln Grammar (in part).
1904 Lincoln Grammar (completed).
1905 Lawrence.
1906 Cabot and Sewall.
1907 Devotion Primary.
1908 High.
1909 Lincoln Primary, Longwood, Parsons, Winthrop.
1910 Devotion Grammar, Pierce Grammar.

In this statement appear the names of all our school buildings except the Newton Street and the Runkle (1901), the Manual Training Building (1902), the Heath (1904) and the Pierce Primary (1905). The dates connected with the four buildings last named indicate the time at which, by original construction or by enlargement, interiors were thoroughly dealt with. The Board retains confidence in the wisdom of a general adherence to the policy of recent years in accordance with which, during the summer vacation, one or more interiors have been thoroughly renovated. It is of opinion, however,

that during the summer of 1911 conditions justify an exception to such general policy.

William H. Lincoln Fund.

It gives the Board much pleasure to record the further gift of $5,000 to this fund by Mr. Lincoln, who has thus once more shown in a substantial manner his deep and continuing interest in our schools. The income of the fund has been used to great advantage to help meritorious students in different institutions continue their work.

In this connection, we repeat the hope expressed one year ago that other citizens may imitate the example of Mr. Lincoln. The school bearing his name is not the only one where such benefaction is greatly needed.

Tenure of Office.

The Board has had this matter under consideration for some years, and, believing the adoption of such a policy would be appreciated by the teaching force and improve the service, the rules were amended at a meeting of the Board held on May 9, 1910. so that section 5 of Chapter 111 now reads:—

"At the regular meeting in May the Board shall appoint such teachers as may be required for the ensuing school year and fix their compensation. Upon the concurrent recommendation of the Committee on Teachers and the Superintendent of Schools, teachers who have been in the service of the town for two years may be appointed to serve during the pleasure of the Committee."

A large number of teachers have already been appointed under provision of this rule and the Board believes that the results will justify its action.

The work of collecting the savings of the school children has been carried on as usual and needs no special comment at

Penny Savings.

the present time. No account being made of the large amount of labor performed by clerks in the office of the Superintendent and by teachers, the expenses of conducting this system of savings may be summarized as follows:—

Interest on deposits		$74 38
Printing stamp cards	$14 75	
Auditing cancelled stamps	15 75	
		30 50
Net proceeds		$43 88

Financial.

At the adjourned annual meeting, held on March 16, 1910, appropriations for the maintenance of public schools were made, as usual, under several different headings. As the end of the year approached, it became evident that in case of Grammar and Primary Schools, Manual Training, General School Expenses, and Vacation Schools the appropriations made in March would prove inadequate. Accordingly, at the special town meeting held on December 28, 1910, upon the recommendation of the School Committee, additional appropriations aggregating $1,310 were made for these purposes. At the time this recommendation was made, it was hoped that the unexpended balances in case of three other appropriations, viz.: that made for the High School, that made for Kindergartens, and that made for Evening Schools, would exceed the additional appropriations recommended at the special town meeting. In this expectation the Board has been partially disappointed.

An attempt has been made to get in all bills properly chargeable to the current fiscal year and the following table shows the condition of the several appropriations at the end of such year.

In the Estimate of Ordinary Expenses for 1910, which appears on page 7 of the last annual report of the Board, the amount recommended for General School Expenses included the sum of $1,065 designed for the payment of pensions. At the annual town meeting of March 16, 1910, this amount was separately appropriated, the amount appropriated for General School Expenses being $20,360.

FISCAL YEAR 1910.

	Appropriated.	Expended.	Balance.
High	$48,255 00	$47,806 63	$448 37
Grammar and Primary	*113,382 00	113,381 86	14
Kindergartens	18,022 00	17,839 31	182 69

Manual Training and Domestic Arts	**24,250 00	24,249 97	03
General School Expenses..	***20,660 00	20,658 00	2 00
Evening Schools	2,000 00	1,928 70	71 30
Vacation Schools and School Gardens	****2,060 00	2,055 97	4 03

* Of this amount $800 was appropriated at the Special Town Meeting of December 28, 1910.

** Of this amount $150 was appropriated at the Special Town Meeting of December 28, 1910.

*** Of this amount $300 was appropriated at the Special Town Meeting of December 28, 1910.

**** Of this amount $60 was appropriated at the Special Town Meeting of December 28, 1910.

In making up the figures for the coming year it has been necessary to provide for, certain expenses in connection with the Michael Driscoll School, which it is planned to open next September. For that purpose there has been included in the appropriations the sum of $2,500, which, of course, is an entirely new expense this year.

Last year the Board adopted a new basis of maximum salaries so that, as then stated, they would be "on a parity with salaries paid for similar positions in other towns and thus make it possible for the Board to do justice to our teachers." The Board has again carefully considered the whole subject of salaries of teachers, and, while it thinks it neither advisable nor necessary to increase the new maximum salaries established last year, it feels it wise to so increase the salaries of those who have long been in the service of the town, that, as far as possible, they may receive the maximum in the respective grades.

Increases of salaries on this account make up practically all the additional amount in the estimates, as compared with last year, except that due to the new school.

The Board has felt that, in making the more rapid advances in salaries as indicated, it was doing justice to a large number of faithful teachers and that the adoption of such a policy would be met with general favor by the citizens of the town. It is glad that outside of salaries it is able to keep down general expenses and yet maintain the accepted high standard of the past.

ESTIMATE OF ORDINARY EXPENSES FOR 1911.

High School	$49,142 00
Grammar and Primary Schools	120,927 00
Kindergartens	19,305 00
Manual Training and Domestic Arts	24,650 00
General School Expenses	21,322 00
Evening Schools	2,000 00
	$237,346 00
For maintenance of Vacation Schools, including cost of School Gardens	$2,000 00
For Pensions	1,325 00

In making the annual appropriation vote "for maintaining the public schools," the following clause is always added: "All money received for tuition fees or otherwise shall be paid into the Treasury and is not appropriated for school purposes." Under that clause the following amounts have been paid into the Treasury during the past five years:—

Fiscal year ending Dec. 31, 1910	$5,678 13
Dec. 31, 1909	5,791 25
Jan. 31, 1909	7,023 88
Jan. 31, 1908	4,283 50
Jan. 31, 1907	3,541 00

In other words the cost of maintaining the public schools would have been reduced each year by the amount named, if the amount had been so applied instead of being paid into the Treasury.

Superintendent's Report.

For detailed information as to the work and condition of the schools, reference is hereby made to the accompanying report of the Superintendent of Schools.

FRANKLIN W. HOBBS,
EDITH C. BAKER,
THOMAS B. FITZPATRICK,
RUTH C. PAINE,
MICHAEL DRISCOLL,
WALTER CHANNING,
EDWARD C. MILLS,
WILLIAM HOWARD WHITE,
FRED H. ROBINSON,
School Committee.

SUMMARY OF STATISTICS.

Assessed valuation of real and personal estates of Brookline, May 1, 1910		$108,634,000
Value of school buildings and grounds, May 1, 1910		1,604,800
Percentage of assessed valuation of town expended for all schools during fiscal year 1910		.002

School Year 1909-1910.

Whole number of pupils enrolled in day schools		4,191
Average membership of day schools		3,690
" " " High School		514
" " " Grammar schools	1,834	
" " " Primary schools	1,020	2,854
" " " Kindergartens		322
Number of teachers in High School		27
" " Grammar schools		57
" " Primary schools		35
" " Kindergartens		20
" special teachers		21
Average number of pupils to each teacher in High School		19
" " " " Grammar schools		32
" " " " Primary schools		29
" " " " Kindergartens		16
Percentage of attendance based on average membership (kindergartens included)		92
Number of children in town between five and fifteen years of age, Sept. 1, 1910		3,740

SCHOOL BUILDINGS.

Name of Building	Erected	Enlarged	Material	No. of Rooms	Location
High*	1896	....	Brick.	12	Gorham avenue.
New Manual Training	1902	....	"	12	Tappan street.
J. Elliot Cabot	1888	....	"	4	Marion street.
Edward Devotion Primary	1892	....	"	6	Harvard street.
" " Grammar	1899	....	"	6	Harvard street.
Heath*	1904	....	"	10	Reservoir lane.
Lawrence*	1874	1885 1891	Brick and Wood.	6	Francis street.
Wm. H. Lincoln*	1888	....	Brick.	8	Boylston street.
" " Shop	1889	....	"	6	Boylston street.
" " Annex	1894	....	"	8	Boylston street.
" " Primary	188:	1898	"	4	Boylston street.
Longwood	1864	1898	Wood.	4	St. Mary's street.
Newton street	1768	1839	"	1	Newton street.
Parsons	1883	....	"	4	Walter avenue.
Pierce Grammar*	1900	....	Brick	12	School street.
" Primary	1855	1905	"	12	Prospect street.
John D. Runkle*	1897	1901	"	10	Druce street.
Sewall	1892	....	"	6	Cypress street.
Robert C. Winthrop	1887	....	"	4	Brookline avenue.

*Contains a hall.

Cost of Conducting the Public Schools for the Year ending December 31, 1910

Compiled from the books of the Accounting Department.

HIGH SCHOOL.

SCHOOLS	Salaries		Heating		Interior Repairs Ordinary	Furniture and Fixtures Ordinary	Supplies and Incidentals							Total Ordinary Expenditures	Average Membership	Cost per Pupil	Extraordinary Expenditures	Total Cost
	Teachers	Janitors	Fuel	Ord. Rep. of Heating Apparatus			Books	Paper	Drawing Materials	Laboratory Supplies	Miscellaneous Supplies	Janitor's Supplies	Incidental Expenses					
High	$40,080 44	1,727 40	.....	131 54	1,207 40	257 04	1,286 90	364 66	111 67	324 00	503 20	82 12	750 31	46,826 68	514	91 02	979 95	$47,806 63

GRAMMAR AND PRIMARY SCHOOLS.

Cabot	$2,605 00	337 48	190 58	18 11	106 26	.....	52 86	17 65	21 46	.....	65 45	53 01	28 66	3,496 52	82	42 64	300 62	3,797 14
Devotion	10,589 60	780 65	532 51	38 67	136 45	48 65	336 95	142 37	81 78	.....	135 15	122 67	143 48	13,088 93	351	37 29	164 60	13,253 53
Heath	9,580 61	1,084 08	287 21	175 25	144 62	15 64	500 89	90 14	49 48	.....	174 33	106 92	150 88	12,360 05	288	42 92	.....	12,360 05
Lawrence	7,295 96	668 62	364 65	72 15	170 82	4 20	363 30	91 72	26 16	.....	134 10	86 39	103 31	9,381 38	207	45 32	33 60	9,414 98
Lincoln	15,852 67	2,108 00	1,074 65	178 96	576 10	58 60	1,290 88	261 19	100 39	.....	337 44	163 89	260 92	22,263 69	562	39 62	33 75	22,297 44
Longwood	2,446 54	233 48	130 61	4 00	49 37	12 50	71 84	11 00	8 00	.....	41 08	30 25	18 42	3,057 09	68	44 96	.....	3,057 09
Newton	637 15	99 84	23 00	.....	.....	.....	14 60	3 42	3 30	.....	1 90	90	80	784 91	14	56 06	.....	784 91
Parsons	2,105 25	363 40	205 07	7 50	150 25	12 86	5 85	21 31	4 55	.....	50 08	25 60	32 46	2,984 18	71	42 03	.....	2,984 18
Pierce	18,161 98	2,264 08	997 93	207 79	346 91	98 83	706 86	256 08	48 06	.....	259 07	251 29	204 49	23 803 37	689	34 55	559 94	24,363 31
Runkle	9,807 77	1,118 03	585 50	164 13	636 73	84 17	282 98	135 34	74 95	.....	350 01	120 17	190 92	13,509 70	347	38 93	262 96	13,772 66
Sewall	2,578 88	367 12	282 97	130 95	70 74	16 30	33 27	13 68	4 37	.....	136 12	25 51	83 99	3,743 90	79	47 39	.....	3,743 90
Winthrop	2,561 25	365 80	184 60	5 25	176 33	17 27	62 58	11 88	4 50	.....	30 44	74 40	58 37	3,552 67	96	37 01	.....	3,552 67
Totals	$84,222 66	9,790 58	4,809 28	1002 76	2,564 58	369 02	3,722 86	1055 78	427 00	.....	1,724 17	1,061 00	1,276 70	112,026 39	2,854	39 25	1355 47	$113,381 86

KINDERGARTENS.

Kindergartens.	Salaries.			Heating.		Interior Repairs.	Furniture & Fixtures.	Kindergarten Supplies	Janitor's Supplies.	Incidental Expenses	Total Ordinary Expenditures	Av. Membership.	Cost per Pupil.	Extraordinary Exp.	Total Cost.
	Teachers.	Maids.	Janitors.	Fuel.	Repairs of Heating Apparatus.	Ordinary.	Ord.								
Cabot	$1,142 75	100 00	112 32	64 80	12 83	43 49	.....	72 27	.....	9 79	1,558 25	21	74 20	.....	$1,558 25
Devotion	1,345 00	98 50	155 92	108 30	13 39	67 25	1 73	92 79	.....	17 20	1,900 08	42	45 24	.....	1,900 08
Heath	1,282 00	140 00	120 83	31 92	19 45	25 72	14 24	121 53	75	10 83	1,766 52	35	50 47	.....	1,766 52
High	1,137 50	100 00	95 32	5 40	76 14	9 13	.....	101 15	.....	32 93	1,558 92	24	64 95	.....	1,558 92
Lincoln	1,337 50	96 50	140 36	70 13	4 73	45 68	4 59	81 38	.....	8 83	1,789 70	35	51 13	.....	1,789 70
Longwood	750 75	92 50	116 48	66 23	2 00	24 73	.....	60 88	.....	6 97	1,120 54	17	60 03	.....	1,120 54
Parsons	1,215 00	100 00	121 40	69 55	19 21	48 86	4 29	59 28	.....	12 71	1,650 30	37	44 60	65 00	1,715 30
Pierce	1,337 50	100 00	150 16	67 63	10 91	35 09	4 35	89 87	1 25	8 77	1,804 28	41	44 00	.....	1,804 28
Runkle	718 75	.....	116 82	67 22	13 71	119 65	33	85 98	.....	7 25	1,130 96	16	70 68	.....	1,130 96
Sewall	1,187 50	100 00	183 56	144 29	44 87	56 46	5 48	87 89	.....	17 26	1,827 31	30	60 91	.....	1,827 31
Winthrop	1,237 50	100 00	122 20	62 58	9 34	39 69	3 93	83 93	.....	8 28	1,667 45	24	69 47	.....	1,667 45
Totals	$12,691 75	1,027 50	1,435 97	758 05	226 58	515 75	3 94	936 95	2 00	140 82	17,774 31	322	55 20	65 00	$17,839 31

MANUAL TRAINING AND DOMESTIC ARTS.

	Salaries.		Heating.		Interior Repairs. Ordinary.	Furniture & Fixtures. Ordinary.	Power.	Tools. Ordinary.	Drawing Materials.	Supplies. Manual Training.	Supplies. Domestic Arts.	Janitor's Supplies.	Incidental Expenses.	Total Ordinary Expenditures.	Extraordinary Expenditures.	Total Cost.
	Teachers.	Janitors.	Fuel.	Repairs of Heating Apparatus.												
Man. Tr. & Dom. Arts.	$14,155 02	3,249 08	1,097 91	229 55	704 64	18 23	47 73	237 28	472 79	1,418 57	1,556 67	61 72	479 17	23,728 36	521 61	$24,249 97

GENERAL SCHOOL EXPENSES.

	Salaries. Superintendent, Clerk, Stenographer.	Salaries. Special Instruction.	Telephone.	Expressing.	Stationery, Ptg. and Supplies.	Expenses, Supt. and Clerk.	Transportation.	Lighting Buildings.	School Census	Support of Truants.	Medical Examination.	Total Ordinary Expenditures	All Other Expenses.	Total Exp.
General Expenses..	$8,307 86	$4,475 00	$537 47	$422 30	$584 03	$141 11	$2,741 75	$1,049 61	$250 00	$438 05	$903 85		$806 97	$20,658 00
													The supplies on hand as shown by inventory, Jan. 1st, 1911	$1,086 94
Superintendent	4,000 00	Instructor in Music,			$1,000 00	Supt.,	$87 85							
Clerk	1,249 98	" Phys. Training,			$3,475 00	Clerk,	53 26							
Stenographer.....	800 00													
Truant Officer	1,200 00													
School Nurse	1,057 88													

EVENING SCHOOLS.

	Salaries. Teachers.	Salaries. Janitors.	Interior Repairs	Books.	Paper	Misc. Supplies.	Incidental Expenses.	Total Ordinary Exp.	Total Cost.
Evening Schools	$1,404 50	$153 25	$22 80	$43 10	$15 93	$264 12	$25 00	$1,928 70	$1,928 70

GENERAL SUMMARY OF SCHOOL EXPENDITURES.

	High School.	Grammar and Primary.	Kinder-gartens.	Manual Training and Domestic Arts.	General School Expense.	Totals for Day Schools.	Evening Schools.
Salaries — Teachers	$40,080 44	$84,222 66	$12,691 75	$14,155 02	*$12,782 86	*$163,932 73	$1,404 50
Salaries — Maids			1,027 50			1,027 50	
Salaries — Janitors	1,727 40	9,790 58	1,435 97	3,249 08	.....	16,203 03	153 25
Total Salaries	$41,807 84	$94,013 24	$15,155 22	$17,404 10	$12,782 86	$181,163 26	$1,557 75
Text and Reference Books	$1,286 90	$3,722 86	.....	.....	.....	$5,009 76	$43 10
Paper and Blank Books	364 66	1,055 78	.....	.....	.....	1,420 44	15 93
Drawing Materials	111 67	427 00	.....	472 79	.....	1,011 46	
Laboratory Supplies	324 00	.....	.....	.....	.....	324 00	
Janitor's Supplies	82 12	1,061 00	2 00	61 72	.....	1,206 84	
Miscellaneous Supplies	503 20	1,724 17	936 95	.....	.....	3,164 32	264 12
Supplies—Manual Training	.....	.....	.....	1,418 57	.....	1,418 57	
Supplies—Domestic Arts	.....	.....	.....	1,556 67	.....	1,556 67	
Tools—Manual Training	.....	.....	.....	237 28	.....	237 28	
Power—Manual Training	.....	.....	.....	47 73	.....	47 73	
Furniture and Fixtures	724 54	981 02	103 94	377 86	.....	2,187 36	
Heating—Fuel	.....	4,809 28	758 05	1,097 91	.....	6,665 24	
Heating—Repairs Heating Apparatus	131 54	1,002 76	226 58	229 55	.....	1,590 43	
Interior Repairs	1,719 85	3,308 05	515 75	866 62	.....	6,410 27	22.80
Expenses, Supt. and Clerk	.....	.....	.....	.....	141 11	141 11	
Transportation	.....	.....	.....	.....	2,741 75	2,741 75	
Lighting	.....	.....	.....	.....	1,049 61	1,049 61	
Truants—Expense and Support	.....	.....	.....	.....	438 05	438 05	
School Census	.....	.....	.....	.....	250 00	250 00	
Incidental Expenses	750 31	1,276 70	140 82	479 17	3,254 62	5,901 62	25 00
Total Expenses (excepting Salaries)	$5,998 79	$19,368 62	$2,684 09	$6,845 87	$7,875 14	$42,772 51	$370 95
Total Ordinary Expense	$46.826 68	$112,026 39	$17,774 31	$23,728 36	$20,658 00	$221,013 74	$1,928 70
Total Cost of Maintenance	$47,806 63	$113,381 86	$17,839 31	$24,249 97	$20,658 00	$223,935 77	$1,928 70

The Supplies in stock room as shown by inventory of January 1, 1911, were $1,086.94.

* Includes Salaries of Supt., $4,000.00; Clerk, $1,249.98; Stenographer, $800.00; Truant Officer, $1,200.00; School Nurse, $1,057.88

REPORT OF THE SUPERINTENDENT.

To the School Committee of Brookline:—

The regulations of the public schools make it the duty of their Superintendent to "prepare and present in January to the Board for publication, an annual report of the condition of the schools for the year preceding, together with such suggestions and statistics as he may deem worthy of consideration." In compliance with this regulation, the following report is submitted, immediately for your consideration and subsequently for the consideration of the people of the town. In the performance of their official duties, members of school boards become well acquainted with local educational conditions and being closely and constantly associated with their executive officer, stand in slight need of any formal and extended statement from him. In case of the general public, conditions are quite different. Families having children in the schools naturally, and perhaps inevitably, form their impressions as to the worth and efficiency of the schools from their individual experiences and, doubtless, this will always be the case. It is obvious, however, that impressions so formed rest on knowledge too restricted to justify any sweeping generalization. While it sometimes happens that unjust criticism is the outcome of such limited knowledge, it happens occasionally that extravagant and undeserved laudation is the result. Even in a system of schools characterized, in general, by loftiness of aim and unity of endeavor, marked differences will exist and quite an extended and thorough acquaintance is requisite before one may safely approve or condemn. In the case of households having no children in the schools, opinion will be determined in large measure by the utterances of friends and acquaintances who are directly represented therein. While it is true that the immediate management of American public schools is in the hands of school committees, supervisors and teachers, what this body of officials and workers can accomplish is ultimately and in largest degree determined by the

measure of public confidence which the schools command. It is extremely important that this truth be generally realized and it is always desirable that opportunities for giving it prominence be utilized. First, and well nigh foremost, is the fact that schools depend on public confidence for adequate financial support.

Modern schools are undoubtedly expensive. The aggregate of expenditures for their maintenance is very large in spite of the fact that the recognition of personal service, that item which is by far the largest in any educational budget, is pitifully inadequate. If one contrasts the old and the new in education, his attention is at once drawn to the great increase in expense, and even they whose faith in the efficacy of education is strongest sometimes doubt whether there has been a corresponding increase in the value of the product. In passing, it may be remarked that however great has been the increase in expenditures for public education, in other departments of municipal expenditures the increase has been even greater. The points to be emphasized, however, are that schools which lack adequate financial support are certain to be inefficient, and that liberal expenditures, while not the only condition of efficiency, are indispensable for such result. Before a community will provide cheerfully and with alacrity for the support of its schools, it must have come to believe in them. Not less essential, however, than adequate financial support is another sort which cannot be mentioned by dollars or indicated by symbols of any sort. Perhaps one may speak of it as moral support. It manifests itself first in the scrupulous care with which, from out the community, representatives are chosen to whom shall be delegated the management of public education. Just now there is evident a somewhat widespread disposition to question a practice of very long standing in the English speaking world, viz.: the dependence on representatives for the administration of public affairs. Whatever be the outcome of this agitation in other directions, it will, I think, be found that present day education cannot be administered successfully by caucus, town meeting, or by general convention of any sort. Even in early Colonial days, in the days of the school district and the district meeting,—that embodiment of pure democracy,

when public education was as simple as it is now complex, even then the assembly confined itself to direct action upon a small number of simple matters, and chose a Prudential Committee to act for it in all matters of detail. That practice has continued to the present day and is likely to remain our settled policy. True it is that school officials have not always been chosen wisely by the people, for too often it has happened that a man seeking political preferment, membership on the Board of Selectmen, in the City Council, or in the Legislature, has been permitted to make use of a place upon the School Board as a stepping stone to the position which he wished to attain. This, however, has been the exception rather than the rule. Since the earliest New England days, when to the select men of the town—note the fitness of the term select men—were entrusted all the affairs of the town, educational included, our school committees have been composed in the main of select men and women who have served with an eye single to the public good. I note, then, as the first element in the moral support which an enlightened community will render its schools, extreme vigilance and abundant wisdom in the choice of its representatives. I come now to a matter in which our record as a people is far less satisfactory. It is one of our weaknesses in the conduct of affairs, whether national, state or municipal, that, not content with general control in government, we insist too often on having a hand in the details of administration. Here we have one of the false implications of democracy. It is possible and desirable that the entire people concern itself with government, but for administration which is to attain a high measure of efficiency, the people must trust the officials whom they have themselves chosen. Perhaps we have no where else been slower to learn this lesson than in the field of education. In general, the smaller and more remote the community, the more dogged and persistent the determination to have a hand in the minutiae of administration. It is not urged that the community would err generally, or even with great frequency, if it had time, opportunity and inclination for a careful and complete study of the great variety of administrative problems which present themselves. In the

very nature of things such study is impossible, and just as there are individuals who are prone by temperament to decide causes first and, subsequently perchance, if it prove convenient, to try them, so too often a community with incomplete knowledge, or possibly ruled by representations which are false or fraudulent, interferes in administration with results disastrous to the very interests which it has most at heart. In general, then, we may name three conditions as indispensable to the success of public education,—first, adequate pecuniary support; second, wisdom in the choice of school committees who are, practically, trustees acting for the entire people, and third, a generous and steadfast determination to place confidence in such officials and a disposition to leave in their hands the details of administration. If the pertinence of this brief discussion be questioned, I revert to the suggestion already made that the annual report of the Superintendent of Schools, while addressed immediately to his official superiors, ought to have a large sphere of influence. Such report, in addition to making record of those facts and figures which are worthy of preservation, ought to attempt at least to do something to broaden and strengthen those foundations of public confidence on which the American public school must rest if it is to bear with success the many burdens laid upon it. I do not for a moment suppose that public confidence is to be secured by manifesto, proclamation, or exhorting of any sort. It is far too valuable a possession to be thus easily secured. However, only a public which is well informed can be depended upon to bestow such confidence and continue steadfast therein. This does not imply that an enlightened public will care to acquaint itself with matters of detail. Very likely it will display its enlightenment by refusing to become so acquainted. Much less does it imply any disposition on the part of the public to supersede its chosen representatives in the performance of their varied and manifold duties. It does imply, however, an intelligent and general comprehension of the great ends for which schools are maintained and a sympathetic understanding of the efforts put forth for the attainment of these ends. In the last analysis, it will be found that schools win for them-

selves that degree of public confidence and appreciation to which their intrinsic excellence fairly entitles them. There may be temporary misunderstanding or misgiving on the part of the public, but the final outcome will be that which I have just indicated. While our main reliance must be upon this fact, an occasional statement as to existing conditions and as to the aims and ideals which control those in immediate charge of the schools, is likely to prove a helpful contribution toward the desired result. Reserving, then, for subsequent pages those statistical matters which, though uninteresting, constitute a necessary and useful portion of a school report, I undertake a brief account of what the schools are at present doing, or attempting to do, for the children of the town. The expression "what the schools are doing" is convenient rather than exact. Strictly speaking, a school in its elements consists of a company of learners and a teacher. By the latter and upon the former the great work is done. This report, then, is designed for the home market and in its earlier pages presents a sketch of what the schools are attempting. It is convenient to speak, first, of measures designated to promote the physical welfare of the children; second, of matters which pertain to their intellectual training, and third, of the school as an agency for moral training. I am aware that this arrangement of topics smacks of the older psychology which just now is somewhat unjustly discredited. It will be found, however, well suited to the present purpose. While, as everybody knows, in practice these forms of training—physical, intellectual, moral—are most intimately and indissolubly connected, admitting of no separation, for purposes of discussion it is quite permissible to speak of each in turn. I make no pretense of completeness in what follows. As already intimated, I wish to remind the public which supports the schools of the magnitude and importance of the work attempted by the schools to the end that public support may become even more intelligent, cheerful and steadfast than it has been in times past.

One year ago I devoted considerable space to a discussion

of industrial or vocational training and consequently feel justified in omitting mention of it at this time.

As to Physical Welfare of Pupils.

An intelligent regard for the physical well-being of children in attendance upon schools involves attention to many matters, prominent among them the following:—School grounds should be sufficiently extensive to provide adequately for out-of-door play. There should be room for the organized sports which appeal to the older pupils, one part of the grounds devoted to the rougher sports in which boys ought, generally, to indulge, one part assigned to the older girls and still another to the little children. Buildings should be so commodious as to preclude crowded class rooms, adequately and properly lighted, judiciously heated, and provided with an abundant supply of fresh, pure air. The color on walls should be restful to the eyes and so chosen as to insure the best conditions for vision. For clothes rooms, direct connection with the outer air and an abundance of sunshine are desirable, together with sufficient space to avoid contact between the garments of different individuals. School furniture should be adjustable to the needs of all pupils. As far as practicable, there should be an avoidance of the use in common of such articles as drinking cups and of pencils which are carried so often to the lips. All these items, necessary as they are, depend for their right use upon the intelligence, the thoughtfulness and the discretion of teachers. Upon the teacher, also, we must depend not only for all formal instruction in physiology and hygiene, but for efficiency in the management of prescribed exercises in physical training and for vigilant and increasing attention to a variety of other matters, such as the position of pupils in whatever pursuit they chance to be engaged, whether sitting, standing or walking. The mention of physical training prompts me to remind the community of the important place it now occupies in the schools. At an earlier time, when our population was rural rather than urban, when living was far simpler and when most boys and girls performed a variety of domestic duties, indoors and

out of doors, the need that the schools should devote time and attention to physical training was comparatively slight. With conditions greatly changed, it has become a necessity. Properly regarded it is, in considerable degree, an artificial substitute, but perhaps the best available, for that which at other times and under other circumstances comes as a natural incident to existence. Boys and girls of the farm and the village stood in slight need of calisthenics, but for children born and reared in steam-heated houses, responsible for no household tasks, deprived of all opportunities for the development of strength, skill of hand and resourcefulness, must be provided such artificial substitutes as physical and manual training.

While these school room practices are under the immediate observation and control of the teacher, he will do what lies in his power to influence for good the procedure of pupils in such out of school matters as diet, clothing, exercise, sleep, bathing. It is true that immediate responsibility in the things just named should rest upon parents, and evidence is not lacking of a very general appreciation of such responsibility. The intelligent and thoughtful parent will, however, welcome the coöperation of the teacher, and when the home fails to meet its responsibility—as just now in so many particulars it is doing—the school must do what it can to make good the omission.

By the employment of well trained physicians as medical inspectors, any risk which is incident to the assembling of pupils for purposes of instruction is reduced to the minimum.

In this respect, far from being a menace to the health of the community, there is reason to think that the school provided with adequate medical inspection, makes an important contribution thereto. As evidence of this, we have the considerably large number of physical defects which are disclosed by the examinations conducted at the schools and the remedial measures which follow such disclosures. A somewhat later comer than the inspector is the school nurse, who, in case of need, follows the children into the homes, often proving of invaluable assistance to unintelligent or over-burdened mothers and thus extending the influence of the school.

Two years have now elapsed since the employment of the first school nurse in Brookline. On subsequent pages will be found a report covering these two years, prepared at my request by Miss Ida M. Lewis, whose highly efficient service has completely justified her appointment to this important position. While it is to be hoped that the idea is not widespread, people are to be found who seem to think that intellectual effort is prejudicial to health. As matter of fact, I think it clearly demonstrable that the truth is just the reverse. The teacher who, by appeals to right motives, secures from his pupils a large measure of vigorous mental activity, or to put it in the simplest terms, a large amount of interested, intelligent and earnest study, will be found to make a very important contribution to their bodily health. If, unfortunately, a child is born a weakling or through illness or misfortune of any kind has become such, the school should not be held responsible for his condition nor should the school regime be greatly modified on his account. In spite of existing ailments, healthy children are the rule, not the exception, and due regard being had for age and capabilities, it will be found that children who study, and study hard, are not only the most healthy, but the happiest. They work while they work, and when the time comes for play they enter into it with hearty zest, more or less conscious that they have earned the right to enjoy it. That would be a very inadequate discussion of the school as an agency for promoting the physical welfare of the community which confined itself to results accomplished with children while they remain at school. Important and valuable as such results are, they are but the beginning. "First the blade, then the ear, then the full grain in the ear."

The majority of the children are to reach maturity, becoming parents and giving place to another generation of children. The ideas which today they are acquiring at school and the habits which they are now forming, will in the future not only influence their management of their own lives, but render them more nearly equal to the task of bringing up wisely the children who shall succeed them.

For school grounds, buildings, equipment, for the maintenance of a high standard of school sanitation, for medical

inspectors and nurse, for the physical examination of school children, for the employment of a supervisor of physical training and special instructors therein, the town of Brookline spends money liberally, and while such liberality is to a certain degree praiseworthy, we shall do well to remember that it involves nothing in the way of hardship or self-denial. Many a community, out of limited means, is doing relatively far more for its children. Still, for our own self respect, we ought to realize that money expended for the purposes now under discussion is devoted to worthy and important ends and we ought to cherish a hope that, if a time came when we felt the pinch of such expenditures, we should yet continue to make them because of a conviction of their vital necessity.

As to Intellectual Training.

As once quite generally conceived, it was the sole function of the school to teach children to read, write and cipher. In New England, at the middle of the seventeenth century, the course of study prescribed for the elementary schools comprised only reading and writing. In the years which have elapsed since that time, we have come by successive steps from the simple program of 1647 to the elaborate course of studies of the present day. It is not my present purpose to consider how or why these changes have occurred, nor do I enter on the vexed question of the relative efficiency of old-time and modern schools. While it is doubtless true that the human mind has not greatly changed in all these years—or since the days of Plato for that matter—it is equally obvious that the intellectual equipment which was fairly adequate at one stage of the world's history becomes hopelessly insufficient at a later stage. Adhering to the intention announced on an earlier page, I wish to comment as briefly as possible upon the extent and value of the intellectual training which the schools of Brookline are today offering to the children of Brookline in order, if need be, to strengthen the confidence of the community in the course which it is pursuing, and consequently to secure the permanence and (very) possibly the extension of such policy. Of the large amount of money expended annually upon the schools, something over seventy-

five per cent. is paid for personal service of one sort or another. There are two principal ways in which this expenditure might be lessened. It would be possible to increase the number of pupils assigned to each teacher, or to diminish the compensation of teachers. It is just cause for satisfaction that our people would emphatically disapprove either measure. Expenditures might also be reduced by modifications in the course of study, both for the elementary schools and the high school, involving either the curtailment or the omission of subject matter now contained therein. If, indeed, reduction of expenditures were the object sought, without regard to resulting effects upon the school system of the town, other possibilities can easily be shown. For instance, the town is under no legal obligation to maintain kindergartens and might save nearly twenty thousand dollars annually by their discontinuance. The existing situation may be described as follows:—As for *opportunities* offered pupils, there is scarcely a lack. Recognizing the fundamental importance of that restricted education commonly spoken of as the three R's, the greatest attention is paid to them. If any pupil in continuous attendance upon a Brookline school does not become able to read, spell, write and cipher, it cannot be alleged truly that he has lacked either time or opportunity to acquire a reasonable mastery of these indispensable arts. In addition to these pursuits, generous recognition has been given to the other subjects of study, geography, grammar, history, drawing, music, etc., which make up the curriculum of the modern elementary school, while its policy with reference to the high school has been equally liberal. The community has done its part generously. It chances, however, that opportunity is not today, and never was, the determining factor in education. Opportunity of some sort there must, indeed, be, but the individual determines for himself what use he will make of his chance. And so it may happen that a boy or girl in attendance on a meagerly supported rural school profits in far greater degree than do other children to whom a wealth of opportunity is freely offered in schools more adequately supported. Whatever be true as to adequacy of support, in the case of practically all children the extent and rapidity of intellectual prog-

ress will be determined by the character of the teaching. At present there seems a strong likelihood that this most important fact will be overlooked. If one passes in review current educational literature, or scans the programs of educational meetings, he can scarcely fail to be impressed by the great number and amazing variety of topics presented for discussion. While they vary greatly in interest and importance, all, or nearly all, have some just claim to consideration. The surprising thing is that, whether in printed matter or at gatherings of teachers, the art of teaching either finds no recognition or, if any, then of the scantiest sort. Of course, the world will continue to use the term "teacher" as designating the person charged with the management of a school and the term "teaching" as indicating a pursuit which comprises a multitude of details almost endless in number and of almost infinite variety, and with such established and popular use of the two words it would be foolish to quarrel. It is highly desirable, however, and perhaps never more so than now, that we should not lose sight of the fact that these words have also a special meaning. Among the arts, the fine arts as some have thought, is one which bears the name of *teaching*, and the person who practises this art and because of this fact is called a *"teacher."* It may be freely admitted that certain personal qualities,—as examples of which sympathy, enthusiasm, tact, patience, insight, persistence and precision may be cited, are indispensable to success in the school room, and that if a choice between them and technical skill were unavoidable, technique would take the second place. As long as like begets like, this will remain true. Thomas Arnold, Mark Hopkins, Mary Lyon and a host of others living and dead were or are great teachers first and foremost because of their greatness as men and women. The all-important point is that a large number of worthies, equally good and equally great, have proved, and will always prove, dismal failures as teachers. If we seek to explain the efficiency of certain of the old-time schools, conducted by men and women absolutely ignorant of the history of education, knowing nothing of it either as a science or an art, we shall find the explanation to lie in the personal qualities which they possessed. Efficient as they

were, they would have been much more so had they possessed that skill in technique which today is an indispensable requisite even though it be a secondary one. In the days when school programs were simple, one factor might suffice, but now we must have both. Most of the old-time schools were miserably inefficient, presided over by persons who possessed neither the personal qualities to which I have referred nor any vestige of skill in the art which they were supposed to practise. And the conditions of the present day are not so widely different. The right kind of men and women are still hard to find, and in spite of the good work accomplished by Normal schools, educational reformers, and similar agencies, too many schools are yet in charge of persons who as *teachers* have no skill. What a child learns,—I speak now in a quantitive sense,—is certainly important, but the manner of acquiring is often more important than the acquisition itself. Whether his mental powers shall be called into full activity and at least a beginning be made on the formation of desirable intellectual habits —all this, and much more, depends on skilful teaching. It is true that certain persons are possessed of very marked aptitude for one pursuit or another. In the case of teaching, such aptitude is a very valuable asset, but does not alone suffice. Any adequate discussion of the matter would unavoidably be too long and would, of necessity, become somewhat technical. My only reason for introducing it at all arises from my wish to suggest that when we consider what the schools of the town are doing for the children of the town, the answer is this:—The majority of our staff know of the existence of *teaching as an art.* In varying degrees they have acquired skill in the art and, what is best of all, they are disposed to make any reasonable effort to enhance that skill. A day's work at school comprises many and important forms of activity other than teaching, but that must be regarded as a sorry day which comprises no teaching. While skill in the art is only to be expected of teachers, the public should at least know of the existence of the art and realize the immense importance of entrusting children to those only who have developed skill therein. While it is true that *teaching,* in the special sense that I have been using the word, carries with it

its own exceeding great reward, those who work in schools would be stimulated by a growing perception on part of the public of the great difference between those who merely "keep school" and those who truly teach.

As to Moral Training.

Five years ago, in my report for the year ending January 31, 1906, I devoted a number of pages to the discussion of the "school as an agency for the moral training of children." As I read those pages today, the views expressed seem to me sound, and I am half tempted to reproduce them without change. It will, perhaps, be wiser to express the same opinions in a different way. There was a time, or we think there was, when the primary responsibility for the moral training of children rested upon the home which was conscious of its obligation and tried earnestly to fulfil it. At that time the church, with the Sunday School, occupied a position of authority and influence which it has in great measure lost. Upon these two agencies, the home and the church, the community depended primarily for the religious and the moral training of its children and youth. Of course, then, as now, there were thoughtful and discerning people who saw clearly what a tremendous contribution, in the domain of moral training, was made by such secular schools as chanced to have teachers of the right sort. If I call attention to the failure of many homes of today to meet the obligation which now as much as ever rests upon them, it is not because I overlook the greater number which are keenly alive to such obligation and which do meet it successfully. For reasons which I do not attempt to outline, the authority and influence of churches and Sunday Schools has become greatly impaired. Here, again, one must not fail to recognize the magnificent work still accomplished by these organizations, but nobody is more ready to admit and lament the impairment of influence and authority just alluded to than the most zealous and devoted workers to be found within them. The result of these changes has been to place a burden on the school which it was not designed or expected to carry. In pursuance of my purpose to remind our community of the returns which it is daily getting from the schools that it supports, I suggest that, transcending in

value the results accomplished in either the domain of physical or intellectual training, are those produced in the fields now under discussion. In the earlier report referred to, I attempted to show in detail how the school does this work. In a scale of ascending values, attention was called first to the silent influence exerted by school premises of the right sort, second to the influence exerted by the daily routine of the school, demanding the constant exercise of such virtues as regularity, punctuality, neatness, accuracy, silence, industry and obedience, involving due regard for the rights of others and so making necessary thoughtfulness and courtesy; third, to the fact that each subject of instruction in the school curriculum has an ethical as well as an intellectual value and that, to a teacher possessed of insight, the latter is often the more vital, and fourth, most important of all, to the personality of the teacher. Of course, it is commonplace to say that the last named element transcends all others in importance. Thoughtful people, especially those who have read widely, realize how many illustrations of this fact may be found. I content myself just now with mention of the latest to fall under my own eye. In the "Life and Letters of George Bancroft," the following reference to his school days in Phillips Academy, Exeter, may be found:

"The principal of the school, Dr. Benjamin Abbot, was one of the great teachers, in the days before great schools, who impressed themselves indelibly upon the lives of their young pupils. When in 1870 Bancroft, Minister at Berlin, wrote to a trustee of the Phillips Exeter Academy about a scholarship he was planning to endow, he said: 'A schoolboy is forgotten in the places of his haunts, but for himself he can never forget them. Exeter is dear to me for the veneration in which I hold Dr. Abbot, my incomparable preceptor, and for the helping hand extended to me by its endowments.' In 1883 when he presided at the centennial dinner of the school, he said of his master: 'In the time that I was under his care I cannot recall from any pupil a saying about him that was not full of respect. Today, though it is seventy years since I passed from his care, my heart warms with affection as I recall his name.' "

Only the future can disclose the extent to which Brookline children now in attendance on the schools of the town will, in later life, recall the experiences of their childhood in a similar way. But this we know now. The schools are in charge of a company of devoted men and women chosen with sole regard to character and fitness, who are giving themselves unsparingly to the tasks entrusted to them. Day by day, they are developing interests, awakening motives, creating aspirations which, at a later time, will have their certain fruitage. One of our wise men has said that "Conduct is three-fourths of life." The public school is a powerful factor, not only in determining the present conduct of children now in attendance upon it, but also in determining their conduct as men and women in years which are yet to come. Only a community which is keenly alive to this fact will estimate truly the worth of a really good school and abide steadfast in its determination that only such schools shall be provided for its children and youth.

Physical Examinations of School Children.

Five years have now elapsed since these examinations were begun in the early months of 1906. The schools reports which have subsequently appeared contain accounts of these examinations, written in the main by the medical men who have conducted them. By way of continuing the record I append communications from Dr. H. Lincoln Chase, Chief Medical Inspector; from Doctors Brainerd and Potter, and from Miss Ida M. Lewis, the school nurse.

Dr. Chase.

Brookline, Mass., Dec. 31, 1910.

I have the honor to submit the following report as Chief Medical Inspector:

The regular inspection work and that of our specialists has been similar in character to that fully reported on for previous years. The inspectors and the specialists, with a single exception, have been the same as last year. Their work has been painstaking and effective.

The school nurse's work, which I described in last year's report,

has proven of still greater value than the first year, and elsewhere is fully reported on.

The special inspections, in the immediate charge of Drs. Potter and Brainerd, are described in their subjoined reports.

In regard to the two matters that a year ago I called special attention to, namely, (1) better air in our school rooms, and (2) better school lunches, I can report some progress, but not as rapid progress as I could wish. The special report and recommendation that I recently made to the Sub-Committee on Hygiene contains my views on this important matter of pure air, and I earnestly hope its recommendations may soon be in effect.

Respectfully submitted,

H. LINCOLN CHASE,

Chief Medical Inspector.

Dr. Brainerd.

During the year 1910 the work of the Ear, Nose and Throat Department has included the Longwood School, the Lincoln School and a part of the Pierce School.

The examinations have ceased to be a bugbear to the child, and in but one case was the examination omitted at the request of a parent. As to results obtained from our "recommendations to parent": Among the well-to-do there is much interest, the child is placed under proper care and the case progresses finely, but among the poorer families the children are obliged to attend the overcrowded clinic of some Boston hospital where they must become clinical material or accept such attention as a busy surgeon can grant them during the time he attends at the clinic.

What this department needs is some place in Brookline where these children can be cared for by Brookline men whose attitude toward the case shall be not, "What can this child do for us?" but "What can we best do for this child?"

In closing, let me again acknowledge the excellent work of my colaborers in this field—Dr. C. R. C. Borden and Dr. H. V. McLaughlin, both of Brookline.

Respectfully submitted,

JOHN F. BRAINERD, M.D.

Dr. Potter.

I herewith submit a report of work done in dental hygiene during the year 1910.

Second examination of the teeth of the pupils of the Heath Primary and Grammar School, February 10, 17, 24, 1910:

Mouths rated in good condition.....	71	22%
Mouths rated in fair condition.....	151	48%
Mouths rated in poor condition.....	94	30%
	316	100

This examination shows an increase in number of mouths rated in good condition of 5%, and a decrease in number of mouths rated in poor condition of 7% as compared with the first examination of this school made March, 1908.

Second examination of the teeth of the pupils of the Sewall Primary School held December 6, 1910:

Mouths rated in good condition.....	12	11%
Mouths rated in fair condition.....	34	31%
Mouths rated in poor condition.....	63	58%
	109	100

This examination shows an increase in number of mouths rated in good condition of 1%, but also an increase of 16% in mouths rated in poor condition as compared with the first examination held February 1st, 1908. On the whole the second examination shows a less favorable condition than the first.

Second examination of the teeth of the pupils of the Parsons Primary School, December 15th, 1910:

Mouths rated in good condition.....	12	12%
Mouths rated in fair condition.....	31	31%
Mouths rated in poor condition.....	57	57%
	100	100

This examination shows an increase in number of mouths rated in good condition of 5%, and a decrease in number of mouths rated in poor condition of 5% as compared with the first examination of this school made December 19th, 1907.

Second examination of the Winthrop Primary School held December 20th, 1910:

Mouths rated in good condition.....	21	19%
Mouths rated in fair condition.....	65	58%
Mouths rated in poor condition.....	26	23%
	112	100

This examination shows an increase in the number of mouths rated in good condition of 12%, and a decrease in number of mouths rated in poor condition of 30% as compared with the first examination held Jan. 28th, 1907.

The examination of the teeth is beneficial mainly because it gives an opportunity to teach preventive dental hygiene, and to urge the

treatment of existing dental diseases. It is of the utmost importance that teachers follow up the notices sent to parents in regard to their children's teeth, and as far as possible make sure that the recommendations are carried out.

During the past year 174 children have been taken by Miss Lewis, the school nurse, to the Harvard Dental School for treatment. Her work has been of the greatest value in caring for the teeth of the poor.

The dental examiners for the past year have been Drs. D. F. Spinney, F. B. Hicks, E. N. Kent, J. J. Riley. Their service has been very carefully and efficiently performed. As a result of the work done in the Brookline schools for improving the condition of the teeth much interest has been aroused in other towns and cities in the carrying on of a similar work.

Respectfully submitted,

WILLIAM H. POTTER.

Miss Lewis.

The work of establishing a nursing system, for the purpose of supplementing medical inspection, was begun with the opening of the winter term, January 4, 1909. A plan for the daily visiting of schools, homes, or dispensaries was worked out, and has been followed as closely as possible. The morning hours have been spent in the schools giving minor treatments or instructions to pupils as recommended by the visiting physician, or assisting in the examinations made for detecting pediculosis. Assistance has also been given to the dentists and throat specialists in the series of examinations made by them. The latter part of the day has been devoted to the visiting of homes. Upon regular days set apart for the purpose, children whose parents could not meet the expense of treatment by a family physician or dentist, have been accompanied to dispensaries and infirmaries providing such treatment at a nominal cost.

The home visiting has been confined chiefly to the tenement districts and has disclosed the usual conditions found in such sections. Many homes present a state of want and suffering due entirely to shiftlessness and intemperance; and, in an unusually large number of cases, a widowed mother struggles early and late in order to provide the mere necessities for her children. In other instances the small earnings of a laborer, which under ordinary circumstances have kept his family from actual want, prove to be entirely insufficient support when illness makes its appearance.

In beginning my visiting among these people, and finding them very distrustful of the motives which prompted my call, I deemed it my first duty to create confidence in the work. A large number of

purely social calls have been made; I have also attended mothers' meetings and given to those present a general plan of the work, explaining to them its object, and trying to impress upon their minds the benefits to be derived from more careful attention to the health, habits and general welfare of their children. It has been very gratifying to note a steadily increasing willingness on the part of the parents to interest themselves in these matters.

There has been comparatively little difficulty in establishing interest in dental repair work. The benefits are so obvious, both to the parents who are glad to be released from sleepless nights spent in vain attempts to relieve toothache, and by the children, who greatly appreciate the marked improvement made in their appearance by clean wholesome mouths. Both the Harvard and the Tufts Dental Schools are most obliging in their efforts to meet the appeals made to them for treatment; but with the scores of children in need of this help only a small percentage can receive attention. There is most urgent need that steps be taken immediately to raise the funds necessary to secure a continuation of this work for needy Brookline children during the coming year.

In the cases where surgical treatment for adenoids and enlarged tonsils is indicated there is often considerable difficulty in arousing the parents to action. They naturally dread an operation, and in many instances a long series of calls is necessary before consent is gained. The operations, however, result very satisfactorily, and in most cases are followed by notable improvement in health and efficiency.

The purchase of eyeglasses is another problem which sometimes presents many obstacles. The cost usually imposes a hardship even at the reduced rates received at a dispensary; and a great deal of argument is often needed to convince parents that defects which do not seem evident in the home life of a child may be very apparent during school hours, and detract greatly from his power to gain success.

The treatment of pediculosis has consumed a great deal of time, and the situation is not yet entirely under control, but pride in personal cleanliness is slowly arising in the minds of parents and children, and by persistent effort this malady can be eradicated.

The advantages to be gained by an early bed hour and open windows in the sleeping room have been frequently explained to parents; also careful instructions have been repeatedly given concerning children's diet. An example of the benefits quickly derived from fresh air and wholesome food by children unaccustomed to healthful living conditions is well illustrated by a case which has been closely followed during the past year. A debilitated little girl, whose adenoids had been removed, showed no subsequent improvement in general health, so through an appeal to the Brookline Friendly Society a daily lunch was provided, and during the summer the child was cared for at the camp for pre-tubercular

children. As a result of this treatment, she returned to school in September showing a great gain in weight and strength. Similar cases which could be mentioned have each shown the same satisfactory improvement in general physical tone.

The following table gives a record of work accomplished during the years 1909-1910:

Number of visits to schools	859
Number of visits to homes	1,019
Number of visits to dispensaries	270
Number of eye glasses procured	49
Number of operations for adenoids and enlarged tonsils	48
Number of miscellaneous operations	5
Number of cases treated at dental infirmaries	297
Number of dressings for relief of impetigo, discharging glands and septic wounds	285

I am greatly indebted to principals and teachers for the hearty support they have given this work, and to the charitable organizations both in Brookline and Boston for the ready response with which they have met all appeals made to them for aid.

Respectfully submitted,

IDA M. LEWIS,

School Nurse.

Tenure of Office of Teachers.

The Revised Laws of the Commonwealth provide that:

"The School Committee may elect a teacher who has served as such in the public schools of the city or town for not less than one year, to serve as such at the pleasure of the Committee."

Up to the year 1886, public school teachers in Massachusetts could not be legally appointed for a longer time than one year. Chapter 313, Acts of 1886, entitled An Act relating to the tenure of office of teachers, reads as follows:

Section 1. The School Committee of any city or town may elect any duly qualified person to serve as a teacher in the public schools of such city or town during the pleasure of such Committee: *provided*, such person has served as a teacher in the public schools of such city or town for a period of not less than one year.

The paragraph cited from the Revised Laws is the Act of 1886, slightly modified in form through subsequent codification of the statutes. While the school year 1909-'10 in Brookline comprised few events which call for mention in this report, failure to record so radical a change as this in the matter of appointments would constitute a serious omission. It will be observed that the Legislature names but one condition as necessary to appoint for service during the pleasure of the Committee, viz: that previous service should cover at least one year. It is left to local Committees to formulate such additional conditions as they deem proper. In the exercise of such discretion this Board has so amended its rules as to make two years of service and the concurrent recommendation of the Committee on teachers and the superintendent of schools prerequisites for appointments on tenure. At the Board meeting of May, 1910, acting in accordance with revised rules, 30 teachers were appointed for terms of one year, and 122 for service during the pleasure of the Committee. Twenty-four years having elapsed between the enactment of the permissive legislation cited above, and the local appointment of teachers in accordance with it, the School Committee of Brookline can scarcely be charged with precipitate action. During these years I am confident that no deserving teacher has failed of reappointment. Amid such conditions as have obtained in Brookline, and for a continuance of which we should devoutly pray, teachers stand in little need of protection. As tending to dignify the office of the teacher in public esteem, however, and as a mark of appreciation, richly deserved by teachers of the right sort, we have just ground for a feeling of satisfaction over this departure from the old-time practice of yearly appointments.

Patriots' Day, 1910.

My report of last year reproduced the program in accordance with which, on Feb. 11, 1909, by deeply impressive exercises in the Town Hall, the centenary of Lincoln's birth was celebrated. On April 18, 1910, pupils of the high school and of the upper grammar classes assembled in the Town Hall at noon, and in exercises nearly or quite as impressive as those of the Lincoln centenary, celebrated the recurrence of Patriot's

Day. The address was delivered by the Hon. Alfred S. Roe of Worcester, and for this very important item in the exercises of the day, we were indebted to the Lecture Committee of the Brookline Education Society. Such assemblies as these not only commemorate in a fitting manner the event associated with the day, but they serve another important purpose. Every thoughtful observer of our community life must be conscious that with the growth of the town it will be a difficult task to preserve its unity. Whenever a fitting occasion for gathering school children from different sections presents itself, the opportunity should not be lost. Primarily, of course, they ought to be interested in and loyal to their respective schools, but such interest and loyalty should so extend itself as to embrace other schools and finally to culminate in a fine sense of obligation to the town as a whole. The program for the observance of Patriot's Day was an attractive booklet, which pupils will doubtless preserve as a souvenir of their school days. As far as circumstances admit of reproduction here, such program was as follows:

Brookline Public Schools

Patriots' Day, 1910

"By the rude bridge that arched the flood,
Their flag to April's breeze unfurled,
Here once the embattled farmers stood,
And fired the shot heard round the world."

Town Hall, Brookline, Monday, April Eighteenth
at 12 M. o'clock

"For, borne on the night-wind of the Past,
Through all our history, to the last,
In the hour of darkness and peril and need,
The people will waken and listen to hear
The hurrying hoof-beats of that steed,
And the midnight message of Paul Revere."

Program

Invocation . . Rev. Ambrose W. Vernon, D. D.

Chorus Land of the Free . . . . . *Faure*

Recitation Home Thoughts . *Henry Van Dyke*

Oh, it's home again and home again; America for me!
My heart is turning home again to God's countrie;
To the land of youth and freedom, beyond the ocean bars,
Where the air is full of sunshine and the flag is full of stars.

Florence M. Eisenhardt
High School, 1912

Chorus To Thee, O Country . . *Eichberg*

Address Three April Days . Hon. Alfred S. Roe

Chorus America

Benediction . . . . . Dr. Vernon

The School Year, 1909-1910.

Four weeks ending	No. of Sessions.	Days on which no Sessions were held.
Oct. 1 (3 weeks)	15	
Oct. 29	20	
Nov. 26	17	Nov. 5—(Convention of County Teachers.) Nov. 25-26.
Dec. 24	19	Dec. 24.
Jan. 28	20	
Feb. 25	19	Feb. 22.
Mar. 25	19	Mar. 25.
Apr. 29	19	Apr. 19.
May 27	20	
June 29 (5 weeks)	21	May 30, June 17, 30 and 31.
	189	

Population.

1910 State Census	27,792	1890 U. S. Census	12,103
1905 State Census	23,424	1885 State Census	9,196
1900 U. S. Census	19,935	1880 U. S. Census	8,053
1895 State Census	16,164	1875 State Census	6,675

Children Between 5 and 15 Years of Age.

	Boys.	Girls.	Total.
September, 1906	1,804	1,807	3,611
September, 1907	1,818	1,796	3,614
September, 1908	1,830	1,789	3,619
September, 1909	1,854	1,802	3,656
September, 1910	1,839	1,901	3,740

Enrolment in Public Schools.

1905-06	4,247
1906-07	4,307
1907-08	4,274
1908-09	4,268
1909-10	4,191

Membership.

[In the public schools of Massachusetts, membership is terminated by death, removal to another place, withdrawal with no intention of returning, or by ten consecutive days of absence.]

School year 1905-06	3,682	School year 1908-09	3,770
School year 1906-07	3,755	School year 1909-10	3,690
School year 1907-08	3,749		

ANALYSIS OF MEMBERSHIP FOR 1909-10.

Kindergartens	322	a decrease of 31
Primary grades (I-III)	1,020	an increase of 12
Grammar grades (IV-IX)	1,834	a decrease of 48
High School	514	a decrease of 13
	3,690	Net decrease 80

Average Daily Attendance.

School year 1905-06	3,399	School year 1908-09	3,494
School year 1906-07	3,464	School year 1909-10	3,408
School year 1907-08	3,459		

ANALYSIS OF DAILY AVERAGE ATTENDANCE FOR 1909-10.

Kindergartens	264	a decrease of 23
Primary grades	926	an increase of 4
Grammar grades	1,730	a decrease of 53
High School	488	a decrease of 14
	3,408	Net decrease 86

DISTRIBUTION OF PUPILS, SCHOOL YEAR 1909-10.

Kindergartens	449	a decrease of 29
Primary grades	1,182	an increase of 15
Grammar grades	2,005	a decrease of 45
High School	555	a decrease of 18
	4,191	Net decrease 77

The figures just cited show the whole number of pupils registered during the school year 1909-1910 and are in excess of the number actually in attendance at any one time. Following the practice in recent years, I append a statement of

enrolment at end of the second month for each of five years past.

For month ending Oct. 26, 1906.....3,990
For month ending Oct. 25, 1907.....3,937
For month ending Oct. 30, 1908.....3,978
For month ending Oct. 29, 1909.....3,911
For month ending Oct. 28, 1910.....4,007

The month last named comes within the current school year, and in order that the present report may be nearly as possible up-to-date in information which it affords, I print next tables showing the distribution of these 4007 pupils, first among schools and then among grades.

SCHOOL YEAR 1910-1911.—SECOND MONTH ENDING OCT. 28, 1910.

Enrolment by Schools.

	Boys.	Girls.	Total
High	281	304	585
Cabot	65	57	122
Devotion	211	205	416
Heath	175	189	364
High School Kindergarten	19	17	36
Lawrence	109	115	224
Lincoln	347	266	613
Longwood	45	51	96
Newton street	5	7	12
Parsons	58	51	109
Pierce	378	383	761
Runkle	207	216	423
Sewall	62	59	121
Winthrop	67	58	125
	2,029	1,978	4,007

School Year 1910-1911.—Month Ending Oct. 28, 1910.

Distribution of Pupils by Grades.

	Kinde - ga tens	Grades 1-3	Grades 4-9	High School
High				585
Cabot	29	93		
Devotion	38	119	259	
Heath	42	112	210	
High School Kindergarten	36			
Lawrence			224	
Lincoln	43	91	479	
Longwood	15	81		
Newton Street		12		
Parsons	42	67		
Pierce	46	229	486	
Runkle	21	143	259	
Sewall	31	90		
Winthrop	25	100		
Total, 4,007	368	1,137	1,917	585

Enrolment by Grades for Month Ending October 29, 1909.

GRADE.	CABOT.	DEVOTION.	HEATH.	LAWRENCE.	LINCOLN.	LONGWOOD.	NEWTON ST.	PARSONS.	PIERCE.	RUNKLE.	SEWALL.	WINTHROP.
I.	30	33	43		38	33	14	40	39 36	41	37	38
II.	30	41	31		28	23		34	34 37	35	25	23
III.	32	29	35		32	19			34 37	42	24	43
IV.		48	37	40	41 38				40 41	44		
V.		40	42	38	28 29 32				46 47	45		
VI.		41	36	47	45 42				43 43	47		
VII.		40	33	30	45 46				45 43	34		
VIII.		34	28	32	38 39				40 43	37		
IX.		36	21	32	29 30				40 38	41		

A table similar to the above appeared in preceding reports. Its purpose is to give prominence to an advantage enjoyed by the local public, because of the small number of pupils assigned to each teacher. We have here figures relating to eighty-two primary and grammar rooms and showing the enrolment in each at the end of the second month of the school year, when attendance is at or very near the maximum. In only six instances does the enrolment exceed forty-five.

Evening Schools.

For the winter of 1909-10, the term of evening instruction extended from Monday, October 18th, 1909, to Friday, April 1st, 1910. Two of the classes met on 66 nights, and two on 42 nights.

LINCOLN BUILDING. CLASSES FOR BOYS AND MEN.
1909-10.

English branches .....42 nights, average attendance 21
Carpentry .....42 nights, average attendance 13

PIERCE BUILDING. CLASSES FOR GIRLS AND WOMEN.

English branches .....66 nights, average attendance 36
Stenography and typewriting*.....66 nights, average attendance 15

For the present season, between Monday, October 17, 1910, and Friday, December 23, 1910, twenty-nine evenings were available, and the following statement shows how they were utilized:

LINCOLN BUILDING. CLASSES FOR BOYS AND MEN.
1910.

English branches .....29 nights, average attendance 20
Carpentry .....29 nights, average attendance 11

PIERCE BUILDING. CLASSES FOR GIRLS AND WOMEN.

English branches .....29 nights, average attendance 52
Stenography and typewriting*....29 nights, average attendance 16

Age Conditions in Grade IX.

In each of four grammar schools, viz.: Devotion, Heath, Lawrence and Runkle, one ninth grade may be found, while

* Instruction in typewriting and stenography was also given to sundry students whose attendance is reported in preceding line.

at the Lincoln and at the Pierce are two such classes. The present aggregate membership of these classes is 258. A study of the ages of these pupils, reckoned to the end of June, 1911, provides the data which appears in the following table. The conditions revealed are quite similar to those which obtained one year ago, and seem to call for no other comments than those which appear in my last report.

	Whole number belonging to Grade IX.	Between 12 and 13.	Between 13 and 14	Between 14 and 15.	Between 15 and 16.	Between 16 and 17.	Between 17 and 18.	Between 18 and 19.
School A	30	0	2	7	13	3	5	0
B	27	0	0	10	13	3	1	0
C	29	2	5	14	6	1	1	0
D	64	0	5	13	28	14	2	2
E	66	6	21	22	16	1	0	0
F	42	1	1	18	13	5	3	1
	258	9 or 3%	34 or 13%	84 or 33%	89 or 34%	27 or 11%	12 or 5%	3 or 1%

This constitutes the tenth in a series of tables relating to the ten classes which will have graduated from the grammar schools in the years 1902-1911 inclusive. The facts disclosed by these tables may be summarized as follows:

	Total Membership.	Percentage between 12 and 13.	Percentage between 13 and 14.	Percentage between 14 and 15.	Percentage between 15 and 16.	Percentage between 16 and 17.	Percentage between 17 and 18.	Percentage between 18 and 19.	Percentage between 19 and 20.	Percentage over 16 years of age.
1902	183	1	13	31	33	15	6	1		22
1903	192	1	7	31	38	18	3	1	1	23
1904	215	2	12	35	30	18	2	1		21
1905	217	1	11	37	27	18	6			24
1906	216	1	13	37	30	13	5	1		19
1907	258	1	9	33	32	18	6	1		25
1908	261	1	11	31	42	14	1			15
1909	249		10	28½	36	22	3	1		26
1910	263	⅓	10	32	41	13	3	⅓		16½
1911	258	3	13	33	34	11	5	1		17

In Memoriam

Sarah E. Bruce

A Devoted Teacher in the
Lawrence School

1891-1910

Vacation Schools and School Gardens.

On Wednesday, July 6, 1910, vacation schools were opened for the season, older pupils assembling at the Lincoln building, and younger pupils at the Sewall and Winthrop. These schools were in session through Tuesday, August 16, a period of six weeks. In submitting his report of attendance, Mr. Frederick O. Smith, the director, makes the following remarks:

A visit to either the Lincoln, Sewall or Winthrop school buildings, during the vacation period, will assure one that the vacation school is meeting and successfully filling a great need. For here we see our "little stay-at-home" with their unlimited amount of energy being properly guided into channels or organized play or some form of useful activity, making their spare hours both pleasing and profitable.

The wide range of ages causes our work to represent many features, from the kindergarten games to the next stage where picture pasting, paper folding and the putting together of travel books occupies the attention. Then we come to the constructive age, where many very attractive and useful things are made, while in completing these courses of occupation the work takes the form of hammock making, wood work, basketry and chair seating.

Owing to the mention of results in the several separate lines of work in previous reports, I will, therefore, simply mention that a plan for helping some of the most worthy pupils was in mind during the past summer, and we were most agreeably surprised at a request from a citizen to let a pupil undertake some work which was along one of our lines, thus giving the pupil a motive and incentive for good honest work with definite value.

From observation in this particular case, let me say that visible signs of manhood developed in proportion to good workmanship. Let this tend to make us look at this side of vacation work in the broadest way.

Our attendance for the past summer is to be found in the tables given below, being shown both collectively and individually by buildings. In comparison with the previous year we find a slight decrease, but that is due in the greater part to our adhering more strictly to the exclusion of younger pupils from the Lincoln building, with the thought of enrolling them in either of the other two buildings where the work was better adapted to them.

ATTENDANCE ON VACATION SCHOOL.
1910.

Lincoln School.

Week.	Monday.	Tuesday	Wednesday.	Thursday.	Friday.
1st			168	165	165
2d	169	140	148	134	146
3d	126	135	144	154	135
4th	134	139	144	145	158
5th	131	130	140	130	146
6th	137	135	130	134	149
7th	137	155			

Sewall School.

1st			107	105	128
2d	106	106	110	106	111
3d	104	96	100	93	92
4th	112	87	100	105	111
5th	91	96	112	102	102
6th	101	98	95	114	106
7th	82	95			

Winthrop School.

1st			107	119	131
2d	120	114	138	128	137
3d	129	98	107	104	105
4th	101	116	98	96	100
5th	108	108	124	118	139
6th	118	117	110	109	128
7th	133	135			

Combined Attendance.

1st			382	389	424
2d	395	360	396	368	394
3d	358	329	351	351	332
4th	347	342	342	346	369
5th	330	334	376	350	387
6th	356	350	235	357	383
7th	352	385			

During the summer of 1910 school gardens were maintained in connection with the Heath, Lawrence, Lincoln, Pierce, Runkle, Sewall and Winthrop. At the Lincoln, Sewall and Winthrop the work was in charge of Miss Isabelle S. Cragin, whose term of service extended from May 1st to October 1st. Of this work Miss Cragin writes as follows:

The methods and results of school gardening in 1910 were, in

the main, similar to those of 1909. From the start, with the spring term in April, every effort was made to complete the planting at an early date, in order that the children who did the work might gather a part of the harvest before the close of the school, when many of the gardens change owners. But we have never yet been able to finish planting as early as is desirable, because of the time consumed in the preliminary work of planning, measuring and staking out the plots. In the Sewall garden, for example, eight lines, 150 feet long, must be run, crossed by about forty others 50 feet long, and the crossings marked by stakes firmly driven. The lines and the rows of stakes must be as nearly straight as it is possible to make them, and this in a piece of ground, no two sides of which are equal in length. In the Lincoln the problem is complicated by the necessity of avoiding five trees and four ledgy outcrops, and by the stony character of the soil which makes it next to impossible to drive a stake just where it should be driven. To measure approximately 250 plots and drive 1,000 stakes, assisted by the mathematical skill and muscular strength of a second, third or even fifth grade boy, requires time. This is not by way of complaint, but of explanation.

Planting was also delayed by the unusual number of rainy days. However, we gathered the first string beans about the middle of July, the first scattering ears of sweet corn August 8, carrots and beets three days later, and flowers in great variety and quantity from early in July until October. We also planted for succession beans, beets, radish and lettuce, and sowed turnip seed in every vacant spot up to the end of August. These did not all mature, but they helped to keep the weeds out.

One important feature of the year's work in the Lincoln garden was a series of prizes offered by a member of the School Committee. These were nine in number, a first, second and third for each of the three fifth grades, and were given for attendance, conduct and general excellence of the individual garden. The prizes, equal in value, were chosen by the winners in the order of their deserving from a given list, which comprised a football, a camera, a watch, a baseball outfit, a pair of skates and hockey stick, and a set of garden tools. The winners were: First prize, George Bain, Charles Davey, Fred Watterson; second, Christine Corbett, Sarah Donnellon, John Fitzgerald; third, Fred Beake, Joseph Hughes, Stephen Nolan. The offer of these prizes had a manifest influence on the summer attendance, and will, no doubt, affect the work of the coming season.

A simple device was adopted last year to meet those cases in which the teacher might fail to remember some one of her numerous charges. Each owner of a garden was given a circular cardboard tag of the color assigned to his class at the opening of the season. It bore on either side the name of his school and his class number. This tag was a passport, worn whenever the child came

to work. Without it he could not enter the garden. If he were absent and sent a substitute the tag was the substitute's credential. A crowd of boys and girls, each decorated with a two and one-half inch tag of red, blue or yellow, waiting outside the garden gate for the hour of entrance, made a moving picture of considerable interest to passers-by. The plan worked well and was a distinct help in the matter of order.

Discipline in the garden has never been a serious problem. The D. and O. Club (Down and Out) instituted for the reception of persistently idle or unruly gardeners, consisted last season of three members. There was one marked instance of trouble at the Winthrop. On or about August 14 the garden was entered, nearly every stake broken or carried away, the number stakes driven down in the wrong places, a fine border of sunflowers destroyed and other crops pulled up and flung about. It was a piece of deliberate and wanton mischief, and the garden was almost ruined. It would hardly be possible to express the feelings of the gardeners or their teacher on this sad occasion, or to appreciate the difficulty of inspiring the children with courage to make a practically new start. They were summer pupils, harder to deal with than the regular classes, and the vacation school was just closing. But we did what we could, and the flowers and the remaining green things grew and covered the scars, so that the garden later presented a fairly respectable appearance, but the harvest was wofully lacking. The perpetrators of this mischief were small boys, some of them ex-gardeners, no longer Winthrop pupils.

Aside from this instance the work went on through the season without serious hindrance and with good returns.

It is to be regretted that the gardens, especially the Lincoln, should remain during the winter in so untidy a condition. Under present regulations the garden work must end October 1. If at that time there has not been a severe frost the flowers are left as material for school work. The two weeks after the opening of the fall term are not long enough to clear off the other crops, to pull up and store the stakes, to make inventories of tools and supplies which will facilitate the next spring's work, and to renovate the window boxes in the school rooms, especially with the help possible from the pupils; for the gardeners have been scattered among different classes, the teachers of which are reluctant to spare them from the opening work of the school year. Therefore, since all the things that may be desirable can not be compassed before October 1, the cleaning up of the garden is often crowded out.

Each year's experience teaches new lessons. This is true of 1910. Several devices for economizing time and attaining larger results are in train for 1911. The hope is to make every season better in some way or degree than the last.

It would be a great help to teacher and pupils if the general pub-

lic would make closer acquaintance with the school gardens. These may not be beautiful in themselves, but they are beautiful and dear to the children who have made them what they are. The sympathetic interest of parents and others, already shown in many ways, would, if more frequently manifested, offer the sure solution of various present problems.

Respectfully submitted,

ISABELLE S. CRAGIN,

Director of School Gardens.

The High School.

For obvious reasons, its responsibility for the welfare of this school must always occupy a prominent place among the many and varied responsibilities of the Board. Certain of these reasons are of a material nature. In buildings and equipment the town has permanently invested a large amount of money. For the ordinary expenses of maintenance, a large annual outlay is necessary, and hence unavoidable. From this business or economic standpoint, the Board is charged with the heavy responsibility of so discharging its trust that these large investments be made to yield an adequate return. Other reasons are of a different nature. In common with other high schools, our own is attended by pupils in their later "teens." They are in the effervescent or yeasty period of their lives—a time full of great possibilities of good, but full, also, of perils. In the judicious management of youth at this critical period of their careers, the Board is also responsible. This second form of responsibility can be exercised directly by the Board to only a limited extent. In spite of limitations, however, it is of tremendous consequence and the welfare of the schools will be determined ultimately by the wisdom with which the Board discharges the obligations which are peculiarly its own. In general, the Board can insist on scrupulous care in the selection of teachers, can surround these teachers with conditions which permit the largest measure of efficiency, and finally, with an intelligent appreciation of the inherent difficulties of their tasks, can give them loyal and thoroughgoing support. What the Board can do in its official capacity practically ends here. For the actual administration of the school, it must depend on the teaching staff which it has

chosen. While holding teachers strictly responsible for wisdom and efficiency in the discharge of their duties, it will cheerfully grant them a like measure of authority. The remarkable development of high schools during the past eighty years is one of the most prominent features of American educational policy. During these years the high schools of the country have steadily become more democratic in character and have taken great strides in their efforts to meet the needs of all classes of pupils. All this is praiseworthy, for the high school, no less than the elementary, is the people's school. This does not imply, however, that everybody, regardless of qualifications, should be admitted to the school, or once admitted should be allowed to remain whether or no he meets its reasonable requirements. Very likely it is true that there was a time when admission to high schools was unduly restricted. Just as we have come to see that the Sabbath was made for mankind, not mankind for the Sabbath, so we realize that schools of all kinds are made for children, not children for the schools. We do not, however, admit two-year-old babes to the kindergarten, because the kindergarten is not designed for or suited to them. At an earlier time, because of undue regard for system, doubtless the rights or at least the welfare of the individual was sacrificed. At present evidence is not lacking that we are likely to err in the opposite direction. A school is a working organism created and maintained for the production of certain definite results. We may, and should, pay the largest measure of regard to the tastes, convenience and preferences of the individual, but we are bound by every consideration to preserve the efficiency of the school as such an organism. I believe it to be true today that entrance to our own school is open to every pupil really qualified to profit by attendance upon it, and that once a member of the school, barring illness or other misfortune, any pupil who is willing to pay the price of faithful endeavor can maintain his connection with the school. The successful government of a high school—particularly of the urban and suburban high school—is an undertaking which calls for the exercise of very high qualities. Lord Palmerston was accustomed to say that "it was the right of every man, woman and child

in England to be well governed." So we may say that it is the right of every boy and girl to be well governed. To supply such good government in elementary schools is not devoid of difficulty, while in the high school the task demands peculiarly high qualities of firmness, sympathy, insight and enthusiasm. Teachers who were never young and consequently foolish, or if once so have completely forgotten both youth and foolishness, will have small success with high school pupils. With the clear vision of the adult, must go a perception of the youth's limitations and of his point of view. The good government of which I speak is not chiefly repressive in character. It spares no effort to develop in the young capacity for self government, and indeed gauges its success by the degree in which it invokes such capacity. Complete ability to govern oneself comes only with mature years, if indeed it comes then. It should not be expected of those yet in the state of pupilage. Children and youth rejoice in control which they recognize as just, steady and kindly, even though it demands conformity with high standards and must at times be rigorous. In the last analysis, government implies the possession, and when called for, the exercise of authority. To the extent that either element is lacking, anarchy exists in place of government. We have just right to satisfaction in the fact that we have a half thousand youth who are enjoying their rights. This world presents few finer sights than that afforded by the company of eager, intelligent, ingenuous youth to be found in such a high school as our own. The school stands in need of one thing which the community, particularly the parents of pupils in attendance, might easily supply and which it would supply if it lived up to its obligations. I refer to the need of much more frequent, familiar and informal visitation. I am told that boys and girls have been known to indicate at home that visits to the school are not desired. It is remotely possible that pupils so doing are misinformed, but much more probable that they act from quite another motive. Especially is it desirable that men should find their way to the school. Half the pupils are of their own sex and need the stimulus which would be derived from the intelligent

and sympathetic observation of their elders. To this paragraph I append the usual statistical information.

Whole number belonging, December 23, 1910.....561
Whole number enrolled for school year, June, 1910.....555
Whole number enrolled for school year, December 23, 1910..593
Average attendance for year ending June, 1909.....502
Average attendance for year ending June, 1910.....485
Number of boys belonging to school, January 1, 1910.....262
Number of girls belonging to school, January 1, 1910.....262-524
Number of boys belonging to school, December 23, 1910.....278
Number of girls belonging to school, December 23, 1910.....283-561
Number in each class: Class I, 81; Class II, 116; Class III, 154; Class IV, 210.
Number of special students..... 0
Number of post-graduates..... 8
Number of pupils enrolled in classical course 19
Number of pupils enrolled in sub-classical course.....178
Number of pupils enrolled in technical course.....116
Number of pupils enrolled in general course 104
Number of pupils enrolled in commercial course.....136

The graduating exercises were held on the evening of June 25th, 1910. The graduating class numbered 71, of which 44 were girls, and 27 were boys. The address was given by William Marshall Warren, Dean of Boston University. Of the graduates 21 entered higher institutions, distributed as follows: Harvard, 3; Princeton, 1; Cornell, 1; Technology, 2; Amherst Agricultural, 1; Michigan College of Mines, 1; Smith, 4; Wellesley, 3; Vassar, 2; Boston University, 1; Normal School, 1; Pratt Institute, 1.

The first payroll of the school year 1909-1910 contained the names of 158 instructors, and upon the last payroll for the year may be found 153 of the same names. In the course of the year two teachers resigned in order to be married, and two accepted positions elsewhere. On January 21, 1910, as she was returning from school to her home, occurred the sudden death of Miss Sarah E. Bruce, who had been a devoted teacher in the Lawrence School since 1891. During these years Miss Bruce had endeared herself to all with whom she came in contact and it is gratifying to know that sorrowing and apprecia-

tive friends have provided means for placing a suitable memorial in the building where during nearly twenty years Miss Bruce presented a constant example of gracious womanhood.

The end of the school year 1909-10 marked the completion of another notable term of service. Miss Anna M. Johnson was appointed to the Brookline High School in December, 1884, and during twenty-five succeeding years was never absent from the post of duty. Granted leave of absence foi the last half of the school year, her connection with the school was terminated by resignation in June, 1910. It is well for us to reflect upon the significance of such service as this incident illustrates. How blind to all its deeper aspects is the person who sees only the performance of certain prescribed duties and the payment therefor of certain sums of money—perchance with a feeling that the community by such payments has quite cancelled its obligations.

In Goldwin Smith's Reminiscences appears this tribute to his old-time tutor at Eton, Edward Coleridge.

"A deep scholar he was not, but he was a maker of scholars. He inspired where he could not instruct. He loved his pupil-room and gave himself with his whole heart to its service. His pupils requited his affection, and to have been in my tutor's room has always been among them a cherished memory and a bond."

"Mutalis mutandis." Just this sort of thing is going on in our schools today, but how inadequate is public appreciation of it.

While the value of the service rendered by a true teacher cannot be expressed in dollars and cents, it is at least possible for a community and especially so for a community as opulent as our own, to show its appreciation by the payment of liberal salaries. Something has been done in recent years toward a more adequate compensation of our teaching staff, and I hope that these recent revisions of the schedule of salaries are but the precursor of still other changes. Some time ago, I called the

attention of the Board to the extent and the variety of teachers' activities—quite generally outside the letter of their obligations and as generally carried on outside of school hours. Only they who are cognizant of these activities can have any adequate conception of the contribution which teachers now among us are making to the present, or to the future, and I do not hesitate to say to the eternal welfare of the boys and girls now in their care.

GEORGE I. ALDRICH.

Superintendent of Schools.

REPORT OF TRUANT OFFICER.

January 2, 1911.

Mr. George I. Aldrich,
Supt. of Schools,
Brookline, Mass.

Dear Sir,—I herewith submit my annual report for the year ending December 31, 1910.

No. of cases of absence investigated	919
No. found to be truants	31
No. of cases of truancy	98
No. sent to Training School	2
No. placed on probation	2
No. released from Training School	5
No. transferred to Lyman School from Training School	1
No. now at Training School	5
Cost of support of truants	$438 05
No. of certificates of literacy issued	83
No. of employment certificates issued	36

Two hundred ninety-three workshops and mercantile establishments have been inspected and several violations of the employment laws discovered and corrected.

In addition to my duties as Truant Officer I have investigated cases of contagious disease as follows:—

Chicken pox	3
Diphtheria	33
Infantile paralysis	1
Measles	134
Scarlet fever	60
Typhoid fever	10
Tuberculosis	6
Whooping cough	2

Respectfully submitted.

JAMES G. THOMPSON,
Truant Officer.

SCHOOLS AND TEACHERS.

Teachers.	Grade.	Began Service.
High.		
George P. Hitchcock	.....	Sept., 1905
John C. Packard	.....	Sept., 1890
Edward P. Hutchinson	.....	Sept., 1895
Minot A. Bridgham	.....	Sept., 1898
Maro S. Brooks	.....	Mar., 1900
Arthur W. Roberts	.....	Sept., 1900
William L. Snow	.....	Sept., 1900
Elmer Case	.....	Feb., 1901
Alexander Miller	.....	Feb., 1906
Edward S. Colton, Jr.	.....	Sept., 1907
William J. Chisholm	.....	Sept., 1909
Lula G. Adams	.....	Sept., 1895
Bertha C. Marshall*	.....	Feb., 1898
Lillie C. Smith	.....	Sept., 1900
Alice H. Spaulding	.....	Sept., 1904
Anna R. Liden	.....	Sept., 1904
Mabel P. Bailey	.....	Sept., 1905
Elizabeth Stone	.....	Jan., 1905
Bessie L. Barnes	.....	Sept., 1905
Elizabeth F. Wiswell	.....	Sept., 1906
Elizabeth DeKalb Pease	.....	Sept., 1907
Christine D. Ross	.....	Sept., 1908
Ruby W. Davison	.....	Sept., 1908
Maud Young	.....	Sept., 1908
Celina H. Lewis	.....	April, 1909
Louise Gambrill	.....	Sept., 1909
Dorothy Waldo	.....	Feb., 1910
Marion Churchill	.....	Jan., 1911
Bethan Polley, Librarian	.....	Jan., 1911
J. Elliot Cabot.		
Minnie P. Masse	Principal, III.	Sept., 1901
Grace A. Bosworth	II.	Sept., 1899
Emma J. Rising	I.	Sept., 1906
Mary E. McNutt	Kindergarten.	Sept., 1892
Edward Devotion.		
Charles H. Taylor	Principal.	Sept., 1906
Edith E. Wright	IX.	Sept., 1902
Elizabeth M. Stebbins	VIII.	Sept., 1897
Cecile E. Harris	VII.	Sept., 1900
Marion M. Thomas	VI.	Sept., 1900
Edna G. Towle	V.	Dec., 1908
Mary E. Raymond	IV.	April, 1894
Adella M. Boutwell	III.	Feb., 1900
Annie A. Smith	II.	Sept., 1907
Florence A. Oliver	I.	Sept., 1897
Betsey Bean	Kindergarten.	Sept., 1896
Cornelia Gould	Kindergarten.	Sept., 1898

*On leave of absence, Anna R. Fisher in temporary service.

Schools and Teachers,—*Continued.*

Teachers.	Grade.	Began Service.
Heath.		
J. Sherman Richardson	Principal.	Jan., 1903
Etta M. Miller	IX.	Jan., 1907
Mary Godsell	VIII.	Sept., 1906
Lelia H. Smith	VII.	Sept., 1910
Georgie D. Mansfield	VI.	Mar., 1907
Mary J. Porter	V.	Sept., 1906
Catharine G. O'Brien	IV.	Sept., 1900
Lucie H. Chamberlain	II.	Nov., 1910
Christina M. Jacobsen*	III.	Sept., 1910
Lucie A. Metcalf	II.	Sept., 1905
Margaret C. O'Hearn	I.	Sept., 1891
Sophie E. Butler	Kindergarten.	Sept., 1904
A. Eleanor Dresser	Kindergarten.	Nov., 1903
High School Kindergarten.		
Annie B. Winchester	Kindergarten.	Feb., 1891
Lawrence.		
Elizabeth W. Bean	Principal.	Sept., 1879
Rose D. Bliss	IX.	Sept., 1906
A. Laura Harding	VIII.	Mar., 1910
Josephine S. Taylor	VII.	Sept., 1901
Rebekah Bruorton	VI.	Sept., 1908
Cora W. Reed	V.	Nov., 1897
C. Gertrude Knox	IV.	Sept., 1901
William H. Lincoln.		
Frank T. Hall	Principal.	Sept., 1908
Jennie F. Hayden	IX.	Jan., 1905
Mary A. Connor	IX.	Sept., 1897
Adela F. Rockwood	VIII.	Oct., 1887
Theresa G. O'Rourke	VIII.	Jan., 1900
Dorcas C. Higgins	VII.	Sept., 1893
Alice S. Morrison	VII.	Sept., 1909
Josephine Courtwright	VI.	Sept., 1899
Alice M. Wing	VI.	April, 1906
Mary A. White	V.	Sept., 1895
Ada M. Simpson	V.	Nov., 1908
Rose E. Ryan	IV.	May, 1891
Abbie F. Hearn	IV.	Oct., 1902
Florence L. Fairbanks	IV.	Sept., 1906
Emma L. Wiswall	III.	Sept., 1875
Eva W. Cook	II.	June, 1883
Celia N. Burrill	I.	Sept., 1908
Harriet B. Stodder	Kindergarten.	Sept., 1888
Susie H. Nason	Kindergarten.	Feb., 1897
Longwood.		
Marion E. Marsh	Principal, III.	Sept., 1908
May C. Collagan	II.	Oct., 1909
Sarah M. Keeler	I.	Sept., 1903
Katharine Wentworth	Kindergarten.	Sept., 1892

* On leave of absence.

Schools and Teachers,—*Continued.*

Teachers.	Grade.	Began Service.
Newton Street.		
Ethel Wood	III., II. and I.	Jan., 1902
Parsons.		
Grace H. Manter	Principal, II.	Nov., 1906
Ida M. Skipper	I.	Feb., 1905
Lucy H. Maxwell	Kindergarten.	Jan., 1896
Vesta M. Turner*	Kindergarten.	May, 1906
Pierce.		
Mary McSkimmon	Principal.	Jan., 1893
Maria E. Gardner	IX.	Sept., 1901
Ada E. Chevalier	IX.	Nov., 1897
Minerva E. Fales	VIII.	Sept., 1900
Lena B. Winter	VIII.	Sept., 1901
Alice M. Nelson	VII.	Sept., 1899
Nina M. Marsh	VII.	Sept., 1907
Jennie M. Alden	VI.	Sept., 1900
Bertha V. Cobb	VI.	Nov., 1903
Edna A. Gault	V.	Sept., 1908
Alice E. Fraher	V.	Nov., 1908
Ethel A. Tillinghast	IV.	Sept., 1897
Ellen M. Goodrich	IV.	Sept., 1901
Margaret E. Malone	III.	Sept., 1872
Maybelle E. Knight	III.	Sept., 1903
Abby F. Bosworth	II.	Sept., 1883
Alice R. Harper	II.	Jan., 1902
Ellen P. Low	I.	Oct., 1900
Florence D. Webster	I.	Oct., 1909
Grace W. Morrill	Kindergarten.	Mar., 1892
Margaret C. Houghton	Kindergarten.	Sept., 1901
John D. Runkle.		
Ellen S. Baker	Principal.	Sept., 1902
Florence Barnard	IX.	Nov., 1902
Eleanor B. Mitchell	VIII.	Jan., 1905
Blanche E. Henshaw	VII.	Jan., 1903
Annie T. Udell	VI.	Sept., 1908
Bertha L. Thresher	V.	May, 1909
Florence C. Lamson	IV.	Nov., 1902
Alice B. Hazelton	IV., III.	Nov., 1910
Sallie M. Dennett	III.	Sept., 1910
Grace E. Murray	II.	Sept., 1906
Marion E. Weld	I.	Sept., 1901
Grace A. Potter	Kindergarten.	Nov., 1893
Sewall.		
Hattie F. Paul	Principal, III.	Sept., 1893
Deborah Howland	II.	Sept., 1903
Ida M. Holden	I.	Sept., 1908
Alice H. Shaw	Kindergarten.	Sept., 1890
Marion E. Ross	Kindergarten.	Sept., 1908

*On leave of absence.

Schools and Teachers,—*Continued.*

Teachers.	Grade.	Began Service.
Robert C. Winthrop.		
Annie G. Molloy	Principal, III.	May, 1888
Elsie V. Robbins	II.	Sept., 1895
Anna M. Taylor	I.	Oct., 1882
Louise E. Finney	Kindergarten.	Sept., 1896
Grace Kimball	Kindergarten.	Jan., 1905
Unassigned.		
Catherine F. Quille		Sept., 1907
Grace Eaton		Jan., 1905
Julie M. Jones		Jan., 1902

Officers and Special Teachers.

		Began Service
Superintendent of Schools	George I. Aldrich	Sept., 1900
Clerks	Leon L. Allen	June, 1908
	Mary Adams	Sept., 1896
Truant Officer	James G. Thompson	Oct., 1899
Director of music	Samuel W. Cole	Sept., 1884
Instructor in music	Edith H. Snow	Sept., 1900
Director of drawing	Irene Weir	Sept., 1893
Instructor in drawing	Anne B. Chamberlain	Sept., 1890
Director of physical training	Hartvig Nissen	Sept., 1900
Instructors in physical training	Henry G. Carrell	Sept., 1907
	Gladys L. White	Sept., 1907
Instructors in manual training	Joseph E. Owens	Sept., 1891
	S. Anna Woodbury	Sept., 1895
	Caroline A. Brooks	Sept., 1903
Instructors in domestic science	Mary E. Ditson	Sept., 1894
	Mary C. Jones	Sept., 1896
Director of Needlework	Anna M. Schwind	Sept., 1902
Instructors in needlework	Marion K. Dormon	Sept., 1906
	M. Frances George	Sept., 1908
	Edith C. Badger	Sept., 1910
School Gardens	Isabella S. Cragin	July, 1908
School Nurse	Ida M. Lewis	Jan., 1909

Janitors.

High School	Henry M. Cook, 11 Goodwin place. James W. Partridge, 26 Brook street.
High School Manual Training Building	George A. Meade, 15 Eldora street, Boston.
Pierce Grammar	Edward Moran, 21 School street. Justus E. Austin, 45 School street.
Pierce Primary	Thomas F. Costello, 140 Washington st.
Lincoln	Owen Carey, 77 Walnut street.
Lawrence	Frank H. Flanders, 34 White place.
Heath	Charles G. Johnson, 1206 Boylston st.
Devotion	John McGinnis, 48 Winchester street.
Winthrop and Parsons	John Nyhen, 58 Brook street.
Sewall and Lincoln Primary	Richard Kelleher, 20 Hart street.
Cabot and Longwood	John F. Mahan, 7 Leverett street.
Newton street	Wm. B. Webber, Newton street.
Runkle	Thomas Hartigan, 64 Chestnut Hill av.

TOWN OF BROOKLINE TREASURY DEPARTMENT

REPORTS

OF THE

TREASURER AND COLLECTOR

AUDITORS

AND

TOWN ACCOUNTANT

OF

BROOKLINE

MASSACHUSETTS

FOR THE MUNICIPAL YEAR ENDING DECEMBER 31

1910

BOSTON
PRESS OF E. L. GRIMES CO., 122 PEARL STREET
1911

REPORTS

OF THE

TREASURER AND COLLECTOR

For the Year Ending December 31, 1910

SYNOPSIS

Treasury Balance from previous year . . .		$203,962.43
RECEIPTS:		
From Temporary Loans..	$600,000.00	
All other sources.....	1,904,655.98	
		2,504,655.98
		$2,708,618.41
PAYMENTS:		
Temporary Loans	$600,000.00	
All other disbursements...	2,018,098.23	
		$2,618,098.23
Cash on Hand		$90,520.18
Entire Debt (including $312,838.00 for Water and $40,000.00 for Separation of Sewers and Surface Water Drains.....		$1,538,768.00
Assessed Value of Real Estate.....		$67,663,000.00
Assessed Value of Personal Property.....		40,971,000.00
Total Valuation		$108,634,000.00
Total appropriations to be provided for.....		$1,759,943.71
Tax Levy		1,372,897.00
Tax Rate	$12.50	per $1,000.00
Population by the U. S. Census, 1910.....		27,792
Polls Assessed		7,486
Registered Voters		4,826

There was a decrease of $20,101.00 in the debt.
There was an increase of $4,047,900 in the Tax valuation.
The debt is $2,073,090.00 below the statutory limit.
There are no unpaid taxes on Real Estate prior to Nov. 1, 1910.

General Summary of the Operations of the Town Treasury for the year ending December 31, 1910.

Cash balance from previous year:

Special appropriations unexpended—			
Borrowed	$129,616 47		
Less advanced on land for Public Playgrounds and Drain, Saw Mill Brook Valley	7,733 17		
		$121,883 30	
From Tax Levy		17,167 42	
General Fund unappropriated		64,911 71	$203,962 43
			$203,962 43

Temporary Loans:

Anticipation of Taxes	$600,000 00

RECEIPTS.

1.	**Borrowed. Funded Debt**			$180,880 00
	Public Library		$115,900 00	
	Land for Public Playgrounds		64,980 00	
2.	**Tax Levy of 1910**			1,285,850 55
3.	**Tax Levies of previous years**			51,399 98
	1909	$49,897 51	1906 $31 50	
	1908	1,264 87	1905 10 00	
	1907	156 55	1904 8 00	
			Suspense Account 31 55	
4.	**Corporation and Bank Taxes**			218,912 13
	Corporation		$153,542 04	
	Boston Elevated Railway		5,146 97	
	Street Railway		27,320 03	
	National Bank		32,902 19	
5.	**Sewer Assessments**			20,927 57
6.	**Betterment Assessments**			225 00
7.	**Water Rates**			97,891 25
8.	**Rents**			3,188 00
9.	**Licenses**			3,245 62
10.	**Court Fines**			868 60
11.	**Gymnasium and Bath House**			9,302 20
12.	**Library**			1,117 84
13.	**Schools: Tuition**			5,542 50
14.	**Interest**			5,566 41
15.	**Fees, Town Clerk's Office**			366 62
16.	**Fees, Treasurer's Office**			168 00
17.	**Sealing Weights and Measures**			67 10
18.	**Miscellaneous**			64 46
	Total Receipts			$1,885,583 83

19.	**Reimbursements**		$19,072 15
	Manual Training and Domestic Arts	$68 69	
	General School Expenses	1 40	
	Evening Schools	1 08	
	Maintenance of Water Works	183 41	
	Extension of Water Works	1,688 25	
	Covered Reservoir, Single Tree Hill	1,331 25	
	Maintenance of Parks	750 78	
	Planting Trees	139 70	
	Suppressing Gypsy and Brown-tail Moths	6,283 92	
	Brookline Cemetery	167 00	
	Sidewalks	54 08	
	Highways	152 40	
	Laying Dust	26 20	
	Hammond Street Widening	28 00	
	Construction of Highways	1,200 00	
	Police Department	25 75	
	Wires and Lights	8 05	
	Fire Department	15 00	
	Health Department	3,395 63	
	Gymnasium and Bath House	95	
	Building Department	7 07	
	Weights and Measures	75	
	Construction of Sewers	1 60	
	Construction of Surface Water Drains	75 00	
	Maintenance of Sewers	3 73	
	Support of Poor	414 88	
	Relief of Soldiers	1,223 00	
	Interest on New Loans	1,764 82	
	Town Clerk's Department	46 70	
	Treasurer's Department	85	
	Accounting Department	7 80	
	Engineering Department	3 41	
	Maintenance of Town Hall	1 50	

Recapitulation.

Balance from previous year	$203,962 43
Temporary Loans	600,000 00
Ordinary Receipts	1,885,583 83
Reimbursements	19,072 15
	$2,708,618 41

PAYMENTS.

1.	**Schools**		$279,733 06
	Salaries of Superintendent, teachers and janitors, cost of text-books and supplies, fuel, lighting and interior repairs of buildings	$227,920 44	
	Pensions for School Teachers	1,062 36	
	Land for Schoolhouse, Westbourne Ter.	47,500 00	
	Plans for Schoolhouse, Westbourne Ter.	854 02	
	Renovation of Devotion & Pierce Schools	2,396 24	
2.	**Public Library**		31,239 26
	Its support	$23,499 99	
	Law Library, Court House	249 00	
	Furniture, New Library	7,490 27	
3.	**Water Works**		99,103 83
	Salaries, Maintenance and Extension	$60,409 72	
	Covered Reservoir, Single Tree Hill	38,674 81	
	New Engine	19 30	

4.	**Parks, Playgrounds, Cemeteries and Tree Planting**		60,273 92
	Construction and Maintenance	$42,882 42	
	Suppressing Gypsy and Brown-tail Moths	14,988 36	
	Walnut Hill Cemetery Wall	1,000 00	
	Filling Old Aqueduct Location	1,403 14	
5.	**Care and Lighting Streets**		287,150 37
	Cost of Construction and Maintenance of Roads, Bridges and Sidewalks, Watering Streets, Removing Snow and Lighting	$252,086 65	
	Hammond Street	5 12	
	Washington, Walnut and High Streets	463 62	
	Paving Beacon and Harvard Streets	29,981 06	
	Howe Lot Improvement	598 51	
	Paving Washington Street	4,015 41	
7.	**Wires and Lights**		10,418 38
6.	**Police Department Maintenance**		87,568 74
8.	**Fire Department Maintenance**		104,770 97
9.	**Health**		61,134 07
	Maintaining Hospitals and Laboratories, General Inspection and Disinfection, Physicians and Scavenger	$59,741 85	
	Sanitary, Village Square	1,392 22	
10.	**Gymnasium and Bath House Maintenance**		22,367 99
11.	**Building Department**		7,695 45
12.	**Weights and Measures**		819 64
13.	**Sewers and Drains**		62,902 89
	Extension, Maintenance and Repairs	$49,225 06	
	Separation of Sewers and Drains	13,215 06	
	Drain: Saw Mill Brook Valley	462 77	
14.	**Poor**		8,772 89
	Maintenance of Almshouse and aid to outside poor.		
15.	**Soldiers' Relief**		2,001 00
16.	**Taxes**		367,090 63
	County	$76,772 40	
	State	152,130 00	
	Metropolitan Park	54,898 40	
	Metropolitan Sewer	83,289 83	
17.	**Interest**		68,874 52
	On Funded Debt	$61,165 91	
	In Anticipation of Taxes	7,708 61	
18.	**Funded Debt Matured**		200,981 00
19.	**Temporary Loans**		600,000 00

20. General Expenses of Administration..... 100,043 73

Departments:—		Decoration Day.	$500 00
Selectmen's....	$9,939 49	Legal Expenses.	2,122 19
Assessors'.....	9,783 46	Printing Town Reports and Warrants.....	3,644 05
Town Clerk's..	6,997 23	Contingencies...	1,993 96
Treasurer's....	10,083 04	New Bell, Town Clock.....	1,956 67
Accountant's ..	3,940 39	Refitting Vaults, Town Hall....	402 85
Engineering...	19,995 68	Lease of Garage	500 00
Care of Town Lighting and Hall.....	6,285 73	Band Concerts..	500 00
Heating Plant.	13,554 42	Committee on Bldg. Limit...	16 15
Repairs Town Buildings.....	6,452 97		
Fourth of July..	1,425 45		

21. Buildings under Construction..... 155,155 89

New Public Library	$134,277 34
New Schoolhouse, Westbourne Ter.	20,878 55

Total Payments $2,618,098 23

Cash balance to new account:—

Special appropriations unexpended—			
Borrowed	$117,528 17		
Less advanced on Land Westbourne Terrace, Schoolhouse Westbourne Terrace, Paving Beacon and Harvard Streets, Const. Highways, Drain: Saw Mill Brook Valley...	104,864 21		
		$12,663 96	
From Tax Levy		39,723 66	
General Fund unappropriated.....		38,132 56	
			90,520 18
			$2,708,618 41

Deposited in Banks	$71,034 88
Cash in Office	19,485 30
	$90,520 18

STATEMENT OF MONEY BORROWED.

AMOUNTS AUTHORIZED.

1910. March 2.	Anticipation of Taxes		$600,000 00

Funded Loans, Serial Obligations.

1908. Oct. 29.	For new Public Library. Balance unavailed of	1-20 yrs.	122,000 00
1909. March 30.	For Purchasing Playgrounds	1-20 yrs.	68,400 00
1910. March 16.	For Purchase of Land for School Purposes	1-20 yrs.	20,000 00
March 16.	For Paving Beacon and Harvard streets at Coolidge Corner	1-10 yrs.	30,000 00
June 1.	For a Primary School building on Westbourne terrace	15 yrs.	75,000 00
June 1.	For Purchasing Land for School Purposes on Westbourne terrace	9 yrs.	18,000 00
June 1.	For the Cost of Construction of Highways and for Land Damages in connection therewith	10 yrs.	55,000 00

There was borrowed:

$600,000. In Anticipation of Taxes.
180,880. On Serial Registered Bonds, as follows:—

Anticipation of Taxes $600,000 00

Voted, That the Town Treasurer is hereby authorized, when so directed by the Selectmen, to borrow from time to time a sum or sums in the aggregate amounting to six hundred thousand dollars in anticipation of the taxes of the present municipal year. Notes shall be issued therefor, signed by the Treasurer and countersigned by a majority at least of the Selectmen, payable within one year from the time the loan is made, with interest thereon at a rate not exceeding six per cent. per annum. Such notes shall not be obligatory without the authenticating certificate of a Trust Company or of a National Bank to be designated by the Selectmen endorsed thereon. Any debt incurred by the town under this vote shall be paid from the taxes of the present municipal year.

Availed of as follows:

April 2, 1910, of the First National Bank, Boston, payable November 1, 1910, discounted at 4% per annum	$100,000 00
Cost, $2,166.67.	
June 16, 1910, of the First National Bank, Boston, payable November 1, 1910, discounted at 3-95/100% per annum	100,000 00
Cost, $1,514.16.	
June 29, 1910, of the First National Bank, Boston, payable November 1, 1910, discounted at 3-95/100% per annum	100,000 00
Cost, $1,371.53.	

July 21, 1910, of the First National Bank, Boston, payable November 5-7, 1910, discounted at 4% per annum 100,000 00
Cost, $1,211.11.

August 16, 1910, of the First National Bank, Boston, payable November 3, 1910, discounted at 3-3/4% per annum 100,000 00
Cost, $822.92.

Sept. 15, 1910, of the First National Bank, Boston, payable November 10, 1910, discounted at 4% per annum 100,000 00
Cost, $622.22.

Total $600,000 00

Total cost, $7,708.61.

For New Public Library $244,000 00

At the special town meeting, October 29, 1908, it was—

Voted, That the Town Treasurer be authorized, when so directed by the Selectmen to borrow two hundred and forty-four thousand dollars ($244,000.00) appropriated at this meeting for the erection of a public library building. Bonds or notes shall be issued therefor, signed by the Treasurer and countersigned by a majority at least of the Selectmen, with interest payable semi-annually at a rate not exceeding four per centum per annum. Such bonds or notes shall be dated January 1st, 1909, and shall be made payable in such annual proportionate payments as will extinguish the same in twenty years from their date.

December 13, 1909, $115,900 was received from Estabrook & Co. on one hundred fourteen (114) Registered Bonds of $1,000 each and nineteen (19) of $100 each, numbered P. L. 8-140. They are dated January 1, 1909, and mature $6,100 each year, January 1, 1911, to 1929. They bear 3½% per annum interest, payable semi-annually, and were negotiated at par and accrued interest.

May 13th, 1910, $115,900 was received from Estabrook & Co. on nineteen (19) Registered Bonds of $6,100 each, numbered P. L. 142-160 inclusive. They are dated January 1, 1909, and mature $6,100 each year, January 1, 1911, to 1929. They bear 3-80/100% per annum interest, payable semi-annually, and were negotiated at par and accrued interest.

For Purchasing Playgrounds $68,400.00

At the adjourned meeting March 30, 1909, it was—

Voted, That the Town Treasurer be authorized, when so directed by the Selectmen, to borrow sixty-eight thousand, four hundred dollars ($68,400.00), appropriated at this meeting for the purchase of land for public playgrounds. Bonds or notes shall be issued therefor, signed by the Treasurer and countersigned by a majority at least of the Selectmen, with interest payable semi-annually at a rate not exceeding four per centum per annum. Such bonds or notes shall be dated January 1st, 1909, and shall be made payable in such annual proportionate payments as will extinguish the same in twenty years from their date.

January 28th, 1910, $64,980.00 was borrowed of the Provident Institution for Savings, Boston, on nineteen (19) Bonds of the denomination of $3,420, numbered M. 113 to M. 131 each, dated January 1st, 1909, payable one each January 1st, 1911, to January 1st, 1929, and bearing 3-45/100% per annum interest, payable semi-annually.

For the Purchase of Land on Westbourne Terrace and Bartlett Crescent for School Purposes $20,000 00

At the adjourned meeting March 16th, 1910, it was—

Voted, That the Town Treasurer be authorized, when so directed by the Selectmen, to borrow twenty thousand dollars ($20,000.00) appropriated at this town meeting, to purchase land on Westbourne terrace and Bartlett Crescent for school purposes. Bonds or notes shall be issued therefor, signed by the Treasurer and countersigned by a majority at least of the Selectmen, with interest payable semi-annually at a rate not exceeding four per centum per annum. Such bonds or notes shall be dated January 1, 1910, and shall be made payable in such annual proportionate payments as will extinguish the same in twenty years from their date. Such bonds or notes shall not be obligatory unless there is endorsed thereon an authenticating certificate of a Trust Company or of a National Bank to be designated by the Selectmen.

Nothing has yet been borrowed under this vote.

There has been expended all the amount authorized.

For Paving of Beacon and Harvard Streets at Coolidge Corner $30,000 00

At the adjourned meeting March 16th, 1910, it was—

Voted, That the Town Treasurer be authorized, when so directed by the Selectmen, to borrow thirty thousand dollars ($30,000.00) appropriated at this town meeting, for paving Beacon street and Harvard street at and near their intersection at Coolidge Corner. Bonds or notes shall be issued therefor, signed by the Treasurer and countersigned by a majority at least of the Selectmen, with interest payable semi-annually at a rate not exceeding four per centum per annum. Such bonds or notes shall be dated January 1, 1910, and shall be made payable in such annual proportionate payments as will extinguish the same in ten years from their date. Such bonds or notes shall not be obligatory unless there is endorsed thereon an authenticating certificate of a Trust Company or of a National Bank to be designated by the Selectmen.

Nothing has been borrowed under this vote.

There has been expended under the authority $29,981.06.

For the Cost of Construction of Highways and for Land Damages in Connection Therewith $55,000 00

At the special town meeting June 1st, 1910, it was—

Voted, That the Town Treasurer be authorized, when so directed by the Selectmen, to borrow fifty-five thousand dollars ($55,000.00) appropriated at this town meeting to pay for the cost of construction of the highways laid out, altered or widened by the Selectmen and accepted by the town at this town meeting and for land damages in connection therewith. Bonds or notes shall be issued therefor, signed by the Treasurer and countersigned by a majority at least of the Selectmen, with interest payable semi-annually at a rate not exceeding four per centum per annum. Such bonds or notes shall be dated January 1, 1910, and shall be made payable in such annual proportionate payments as will extinguish the same in ten years from their date. Such bonds or notes shall not be obligatory unless there is endorsed thereon an authenticating certificate of a Trust Company or of a National Bank to be designated by the Selectmen.

Nothing has been borrowed under this vote.

There has been expended $27,999.21.

For a Primary School Building on Westbourne Terrace $75,000 00

At the special town meeting June 1st, 1910, it was—

Voted, That the Town Treasurer be authorized, when so directed by the Selectmen, to borrow seventy-five thousand dollars ($75,000.00) appropriated at this town meeting for the erection of an eight-room primary school building on land owned by the town on Westbourne terrace. Bonds or notes shall be issued therefor, signed by the Treasurer and countersigned by a majority at least of the Selectmen, with interest payable semi-annually, at a rate not exceeding four per centum per annum. Such bonds or notes shall be dated January 1, 1910, and shall be made payable in such annual proportionate payments as will extinguish the same in fifteen years from their date. Such bonds or notes shall not be obligatory unless there is endorsed thereon an authenticating certificate of a Trust Company or of a National Bank to be designated by the Selectmen.

Nothing has been borrowed under this vote.

There has been expended $20,878.55.

For Purchasing Land for School Purposes on Westbourne Terrace $18,000 00

At the special town meeting June 1st, 1910, it was—

Voted, That the Town Treasurer be authorized, when so directed by the Selectmen, to borrow eighteen thousand dollars ($18,000.00) appropriated at this town meeting to purchase a lot of land for school purposes, between Westbourne terrace, a private way, and land now owned by the town. Bonds or notes shall be issued therefor, signed by the Treasurer and countersigned by a majority at least of the Selectmen, with interest payable semi-annually, at a rate not exceeding four per centum per annum. Such bonds or notes shall be dated January 1, 1910, and shall be made payable in such annual proportionate payments as will extinguish the same in nine years from their date. Such bonds or notes shall not be obligatory unless there is endorsed thereon an authenticating certificate of a Trust Company or of a National Bank to be designated by the Selectmen.

Nothing has been borrowed under this vote and the whole amount has been expended.

CLASSIFIED STATEMENTS OF THE FUNDED DEBT.

DECEMBER 31, 1910.

Objects.

Streets and Bridges	$214,850.00
Water Supply	312,838.00
Schools and Sites	92,100.00
Parks and Playgrounds	378,380.00
Public Buildings and Sites	446,600.00
Sewerage	54,000.00
Surface Water Drainage	40,000.00
	$1,538,768.00

Represented by Coupon Bonds	$189,000.00
Registered Bonds	$1,349,768.00

INTEREST RATES.

$347,058 00	at 4	per cent.
109,800 00	at $3\frac{60}{100}$	"
69,780 00	at $3\frac{5}{8}$	"
64,450 00	at $3\frac{9}{16}$	"
639,020 00	at $3\frac{1}{2}$	"
61,560 00	at $3\frac{45}{100}$	"
28,000 00	at $3\frac{4}{10}$	"
40,000 00	at $3\frac{3}{8}$	"
4,900 00	at $3\frac{35}{100}$	"
25,000 00	at $3\frac{1}{4}$	"
107,500 00	at $3\frac{15}{100}$	"
41,700 00	at $3\frac{1}{10}$	"
$1,538,768 00		

Summary of Rates of Interest and Approximate Amount of Interest Liability for the Year ending December 31st, 1911, on Present and Prospective Debt.

$11,966	6 mos. at 4	per cent	.....	$239 32
335,092	1 year at 4	"	.....	13,403 68
109,800	1 year at 3 $\frac{80}{100}$	"	.....	4,172 40
14,815	6 mos. at 3 $\frac{5}{8}$	"	.....	268 52
54,965	1 year at 3 $\frac{5}{8}$	"	.....	1,992 48
10,300	6 mos. at 3 $\frac{9}{16}$	"	.....	183 47
54,150	1 year at 3 $\frac{9}{16}$	"	.....	1,929 10
639,020	1 year at 3 $\frac{1}{2}$	"	.....	22,365 70
61,560	1 year at 3 $\frac{45}{100}$	"	.....	2,123 82
2,500	6 mos. at 3 $\frac{4}{10}$	"	.....	42 50
25,500	1 year at 3 $\frac{4}{10}$	"	.....	867 00
40,000	1 year at 3 $\frac{3}{8}$	"	.....	1,350 00
4,900	1 year at 3 $\frac{35}{100}$	"	.....	164 15
25,000	1 year at 3 $\frac{1}{4}$	"	.....	812 50
107,500	1 year at 3 $\frac{15}{100}$	"	.....	3,386 25
4,700	6 mos. at 3 $\frac{1}{10}$	"	.....	72 85
37,000	1 year at 3 $\frac{1}{10}$	"	.....	1,147 00
$1,538,768				$54,520 74
	Add for past due coupons unpaid		.....	565 00
	Add for borrowing in anticipation of taxes		....	7,500 00
				$62,585 74

THE LIMIT OF INDEBTEDNESS.

Under the existing statutes governing municipal indebtedness, the amount which the town can borrow in addition to its present debt is as follows:

Valuation for the assessment of taxes in Brookline for 1910			$108,634,000
Gross Capacity (Revised Laws, chap. 27, sec. 4) for Funded Debt, 3%			$3,259,020
Present Debt		$1,538,768	
Deduct Water Debt.....	$312,838		
Debt for Surface Water Drainage	40,000		
		352,838	
			1,185,930
Available Margin between the present net debt and the 3 per cent. statutory limit			$2,073,090

The Total Debt at the beginning of the year was.....		$1,558,869 00
There was Borrowed during the year:—		
In Anticipation of Taxes	$600,000 00	
For Public Library	115,900 00	
For Playgrounds	64,980 00	
		780,880 00
		$2,339,749 00

The Payments were the amounts borrowed

In Anticipation of Taxes $600,000 00

and the following described notes and bonds:

Mar.	1, 1892,	Riverdale Park Construction	4%	4,000 00
Mar.	1, 1898,	Longwood Bridge	$3\frac{4}{10}$	2,500 00
April	2, 1900,	Boylston Street Widening...	$3\frac{15}{100}$	20,000 00
May	1, 1895,	New High School Building..	$3\frac{5}{8}$	5,000 00
May	1, 1895,	Druce St. Schoolhouse Site..	$3\frac{5}{8}$	1,500 00
June	1, 1901,	Boylston Street Widening...	$3\frac{1}{10}$	3,500 00
June	1, 1901,	Pumping Engine	$3\frac{1}{10}$	1,200 00
June	15, 1892,	Miscellaneous	$3\frac{5}{8}$	8,315 00
June	15, 1894,	Miscellaneous	$3\frac{9}{16}$	10,300 00
July	1, 1893,	Water	4	4,466 00
July	1, 1891,	Riverdale Park Construction	4	3,500 00
Aug.	1, 1890,	Park Construction	4	2,000 00
Aug.	1, 1890,	Riverdale Park Construction	4	1,000 00
Aug.	1, 1895,	Water	$3\frac{1}{2}$	600 00
Oct.	1, 1897,	Longwood Bridge	$3\frac{9}{16}$	1,250 00
Jan.	1, 1891,	Riverdale Park Construction	4	1,000 00
Jan.	1, 1891,	Water.....	4	1,000 00
Jan.	1, 1895,	Miscellaneous	$3\frac{1}{2}$	3,580 00
Jan.	1, 1897,	Water	$3\frac{9}{16}$	750 00
Jan.	1, 1898,	Water	$3\frac{35}{100}$	700 00
Jan.	1, 1901,	Miscellaneous	$3\frac{1}{10}$	7,500 00
Jan.	1, 1902,	Miscellaneous	$3\frac{15}{100}$	7,500 00
Jan.	1, 1903,	Water	$3\frac{5}{8}$	1,000 00
Jan.	1, 1903,	Pumping Engine	$3\frac{5}{8}$	1,000 00
Jan.	1, 1903,	Land, Tappan Street.....	$3\frac{5}{8}$	1,000 00
Jan.	1, 1903,	Reed Lot	$3\frac{5}{8}$	1,800 00
Jan.	1, 1903,	Manual Training High Sch'l	$3\frac{5}{8}$	4,000 00
Jan.	1, 1903,	Land off Hammond Street..	$3\frac{5}{8}$	1,200 00
Jan.	1, 1903,	Old Reservoir	$3\frac{1}{2}$	5,000 00
Jan.	1, 1903,	Covered Reservoir	$3\frac{1}{2}$	3,700 00
Jan.	1, 1903,	Playgrounds	$3\frac{1}{2}$	5,000 00
Jan.	1, 1904,	Water	$3\frac{1}{2}$	2,000 00
Jan.	1, 1904,	Alt'ng and Enl'ng Pierce Sch.	$3\frac{1}{2}$	8,000 00
Jan.	1, 1904,	Harvard & Wash'n St. wid'ng	$3\frac{1}{2}$	2,000 00
Jan.	1, 1904,	Land Wash., Sch'l & Pros.Sts.	$3\frac{1}{2}$	5,500 00
Jan.	1, 1905,	Harvard & Wash'n St. wid'ng	$3\frac{4}{10}$	2,000 00
Jan.	1, 1906,	Public Playgrounds	4	1,000 00
Jan.	1, 1907,	Hammond St. widening....	4	4,000 00
Jan.	1, 1906,	Municipal Gymnasium	4	6,000 00
Jan.	1, 1906,	H'ting, L'ting & Power Plant	4	3,500 00
Jan.	1, 1907,	Harvard & Wash'n St. wid'ng	4	6,000 00
Jan.	1, 1907,	Wash'n & Walnut St. wid'ng	4	6,500 00
Jan.	1, 1907,	New Engine House	4	6,000 00
Jan.	1, 1907,	Wash'n, Walnut & High Sts.	$3\frac{1}{2}$	5,000 00
Jan.	1, 1909,	Public Playgrounds	$3\frac{45}{100}$	3,420 00
Jan.	1, 1909,	Public Library	$3\frac{1}{2}$	6,100 00
Jan.	1, 1909,	Public Library	$3\frac{80}{100}$	6,100 00
Jan.	1, 1909,	Water	$3\frac{1}{2}$	5,000 00
Jan.	1, 1909,	Saw-Mill Brook Val. Sewer...	$3\frac{1}{2}$	3,000 00
Jan.	1, 1909,	Separation of Sewers & Drns.	$3\frac{1}{2}$	5,000 00
				800,981 00

Leaving the Debt now.....$1,538,768 00

A decrease of $20,101.00.

TOWN DEBT, DECEMBER 31, 1910.

The rate of interest in every instance is that at which the loan was negotiated.

Payable to	Date of Issue.	Due.	Amount.	Inter'st	Amount due each fiscal year.
N. E. Mutual Life Ins. Co.	Mar. 1, 1892	Mar. 1, 1911	4,000	4%	
Brookline Savings Bank..	Mar. 1, 1898	Mar. 1, 1911	2,500	$3\frac{4}{10}$	
Provident Inst. for Sav..	May 1, 1895	May 1, 1911	5,000	$3\frac{5}{8}$	
" "	May 1, 1895	May 1, 1911	1,500	$3\frac{5}{8}$	
Warren Inst. for Savings.	June 1, 1901	June 1, 1911	4,700	3.10	.21
Provident Inst. for Sav..	June 15, 1892	June 15, 1911	8,315	$3\frac{5}{8}$	
" "	June 15, 1894	June 15, 1911	10,300	$3\frac{9}{16}$	
N. E. Mutual Life Ins. Co.	July 1, 1893	July 1, 1911	4,466	4	
Bearer	July 1, 1891	July 1, 1911	3,500	4	
Provident Inst. for Sav..	Aug. 1, 1895	Aug. 1, 1911	600	$3\frac{1}{2}$	
" "	Oct. 1, 1897	Oct. 1, 1911	1,250	$3\frac{9}{16}$	
Provident Inst. for Sav..	Jan. 1, 1895	Jan. 1, 1912	3,580	$3\frac{1}{2}$	
" "	Jan. 1, 1897	Jan. 1, 1912	750	$3\frac{9}{16}$	
A. A. Galiano, treasurer, Hull, Mass.....	Jan. 1, 1898	Jan. 1, 1912	700	3.85	
Boston Mfrs. M. F. Ins. Co.	Jan. 1, 1891	Jan. 1, 1912	1,000	4	
" "	Jan. 1, 1903	Jan. 1, 1912	2,500	$3\frac{1}{2}$	
" "	Jan. 1, 1903	Jan. 1, 1912	1,200	$3\frac{1}{2}$	
Bearer	Jan. 1, 1903	Jan. 1, 1912	2,500	$3\frac{1}{2}$	
"	Jan. 1, 1903	Jan. 1, 1912	1,250	$3\frac{1}{2}$	
"	Jan. 1, 1903	Jan. 1, 1912	1,250	$3\frac{1}{2}$	
"	Jan. 1, 1903	Jan. 1, 1912	3,000	$3\frac{1}{2}$	
"	Jan. 1, 1903	Jan. 1, 1912	1,000	$3\frac{1}{2}$	
Norfolk Trust Co.....	Jan. 1, 1903	Jan. 1, 1912	500	$3\frac{1}{2}$	
" "	Jan. 1, 1903	Jan. 1, 1912	500	$3\frac{1}{2}$	
Salem Savings Bank.....	Jan. 1, 1902	Jan. 1, 1912	7,500	3.15	
Commonwealth of Mass...	Jan. 1, 1903	Jan. 1, 1912	1,000	$3\frac{3}{8}$	
" "	Jan. 1, 1903	Jan. 1, 1912	1,000	$3\frac{3}{8}$	
" "	Jan. 1, 1903	Jan. 1, 1912	4,000	$3\frac{3}{8}$	
" "	Jan. 1, 1903	Jan. 1, 1912	1,000	$3\frac{3}{8}$	
" "	Jan. 1, 1903	Jan. 1, 1912	1,800	$3\frac{3}{8}$	
" "	Jan. 1, 1903	Jan. 1, 1912	1,200	$3\frac{3}{8}$	
" "	Jan. 1, 1906	Jan. 1, 1912	1,000	4	
Order of the Town Treas.	Jan. 1, 1904	Jan. 1, 1912	2,000	$3\frac{1}{2}$	
" "	Jan. 1, 1904	Jan. 1, 1912	4,000	$3\frac{1}{2}$	
" "	Jan. 1, 1904	Jan. 1, 1912	2,000	$3\frac{1}{2}$	
" "	Jan. 1, 1905	Jan. 1, 1912	2,000	$3\frac{4}{10}$	
" "	Jan. 1, 1906	Jan. 1, 1912	5,000	4	
" "	Jan. 1, 1906	Jan. 1, 1912	1,000	4	
" "	Jan. 1, 1906	Jan. 1, 1912	1,000	4	
" "	Jan. 1, 1906	Jan. 1, 1912	1,000	4	
" "	Jan. 1, 1906	Jan. 1, 1912	1,000	4	
" "	Jan. 1, 1906	Jan. 1, 1912	500	4	
" "	Jan. 1, 1907	Jan. 1, 1912	4,000	4	
" "	Jan. 1, 1907	Jan. 1, 1912	1,000	4	
" "	Jan. 1, 1907	Jan. 1, 1912	1,000	4	
" "	Jan. 1, 1907	Jan. 1, 1912	1,000	4	
" "	Jan. 1, 1907	Jan. 1, 1912	1,000	4	
" "	Jan. 1, 1907	Jan. 1, 1912	1,000	4	
" "	Jan. 1, 1907	Jan. 1, 1912	1,000	4	
" "	Jan. 1, 1907	Jan. 1, 1912	5,000	4	
" "	Jan. 1, 1907	Jan. 1, 1912	1,000	4	

Payable to	Date of Issue.	Due.	Amount.	Inter'st	Amount due each fiscal year.
Order of the Town Treas.	Jan. 1, 1907	Jan. 1, 1912	500	4%	
" "	Jan. 1, 1907	Jan. 1, 1912	1,000	4	
" "	Jan. 1, 1907	Jan. 1, 1912	5,000	3½	
Bearer	Jan. 1, 1904	Jan. 1, 1912	1,000	3½	
"	Jan. 1, 1904	Jan. 1, 1912	1,000	3½	
"	Jan. 1, 1904	Jan. 1, 1912	1,000	3½	
"	Jan. 1, 1904	Jan. 1, 1912	1,000	3½	
"	Jan. 1, 1904	Jan. 1, 1912	1,000	3½	
"	Jan. 1, 1904	Jan. 1, 1912	1,000	3½	
"	Jan. 1, 1904	Jan. 1, 1912	1,000	3½	
"	Jan. 1, 1904	Jan. 1, 1912	1,000	3½	
"	Jan. 1, 1904	Jan. 1, 1912	1,000	3½	
"	Jan. 1, 1904	Jan. 1, 1912	500	3½	
Order of the Town Treas.	Jan. 1, 1909	Jan. 1, 1912	1,000	3½	
" "	Jan. 1, 1909	Jan. 1, 1912	1,000	3½	
" "	Jan. 1, 1909	Jan. 1, 1912	1,000	3½	
" "	Jan. 1, 1909	Jan. 1, 1912	1,000	3½	
" "	Jan. 1, 1909	Jan. 1, 1912	1,000	3½	
" "	Jan. 1, 1909	Jan. 1, 1912	1,000	3½	
" "	Jan. 1, 1909	Jan. 1, 1912	1,000	3½	
" "	Jan. 1, 1909	Jan. 1, 1912	1,000	3½	
" "	Jan. 1, 1909	Jan. 1, 1912	1,000	3½	
" "	Jan. 1, 1909	Jan. 1, 1912	1,000	3½	
" "	Jan. 1, 1909	Jan. 1, 1912	1,000	3½	
" "	Jan. 1, 1909	Jan. 1, 1912	1,000	3½	
" "	Jan. 1, 1909	Jan. 1, 1912	1,000	3½	
" "	Jan. 1, 1909	Jan. 1, 1912	1,000	3½	
" "	Jan. 1, 1909	Jan. 1, 1912	1,000	3½	
" "	Jan. 1, 1909	Jan. 1, 1912	1,000	3½	
" "	Jan. 1, 1909	Jan. 1, 1912	1,000	3½	
" "	Jan. 1, 1909	Jan. 1, 1912	1,000	3½	
" "	Jan. 1, 1909	Jan. 1, 1912	1,000	3½	
" "	Jan. 1, 1909	Jan. 1, 1912	1,000	3½	
" "	Jan. 1, 1909	Jan. 1, 1912	100	3½	
" "	Jan. 1, 1907	Jan. 1, 1912	1,000	3½	
" "	Jan. 1, 1907	Jan. 1, 1912	1,000	3½	
" "	Jan. 1, 1907	Jan. 1, 1912	1,000	3½	
" "	Jan. 1, 1907	Jan. 1, 1912	1,000	3½	
" "	Jan. 1, 1907	Jan. 1, 1912	1,000	3½	
Provident Inst. for Sav..	Jan. 1, 1909	Jan. 1, 1912	3,420	3.45	
Registered	Jan. 1, 1909	Jan. 1, 1912	6,100	3.60	$169,481
N. E. Mutual Life Ins. Co.	Mar. 1, 1892	Mar. 1, 1912	4,000	4	
Brookline Savings Bank..	Mar. 1, 1898	Mar. 1, 1912	2,500	$3\frac{4}{10}$	
Provident Inst. for Sav..	May 1, 1895	May 1, 1912	5,000	$3\frac{5}{8}$	
" "	May 1, 1895	May 1, 1912	1,500	$3\frac{5}{8}$	
Warren Inst. for Savings.	June 1, 1901	June 1, 1912	1,200	3.10	
Provident Inst. for Sav..	June 15, 1892	June 15, 1912	8,315	$3\frac{5}{8}$	
" "	June 15, 1894	June 15, 1912	10,300	$3\frac{9}{16}$	
N. E. Mutual Life Ins Co.	July 1, 1893	July 1, 1912	4,466	4	
Provident Inst. for Sav..	Aug. 1, 1895	Aug. 1, 1912	600	3½	
" "	Oct. 1, 1897	Oct. 1, 1912	1,250	$3\frac{9}{16}$	
" "	Jan. 1, 1895	Jan. 1, 1913	3,580	3½	
" "	Jan. 1, 1897	Jan. 1, 1913	7[illegible]	$3\frac{9}{16}$	
Bearer	Jan. 1, 1898	Jan. 1, 1913	700	3.35	
Commonwealth of Mass...	Jan. 1, 1891	Jan. 1, 1913	1,000	4	

Payable to	Date of Issue.	Due.	Amount.	Inter'st	Amount due each fiscal year.
Commonwealth of Mass...	Jan. 1, 1903	Jan. 1, 1913	2,500	3½%	
" "	Jan. 1, 1903	Jan. 1, 1913	1,200	3½	
Bearer	Jan. 1, 1903	Jan. 1, 1913	2,500	3½	
"	Jan. 1, 1903	Jan. 1, 1913	1,250	3½	
"	Jan. 1, 1903	Jan. 1, 1913	1,250	3½	
"	Jan. 1, 1903	Jan. 1, 1913	3,000	3½	
"	Jan. 1, 1903	Jan. 1, 1913	1,000	3½	
Norfolk Trust Co.....	Jan. 1, 1903	Jan. 1, 1913	500	3½	
" "	Jan. 1, 1903	Jan. 1, 1913	500	3½	
Commonwealth of Mass..	Jan. 1, 1903	Jan. 1, 1913	1,000	3⅝	
" "	Jan. 1, 1903	Jan. 1, 1913	1,000	3⅝	
" "	Jan. 1, 1903	Jan. 1, 1913	4,000	3⅝	
" "	Jan. 1, 1903	Jan. 1, 1913	1,000	3⅝	
" "	Jan. 1, 1903	Jan. 1, 1913	1,800	3⅝	
" "	Jan. 1, 1903	Jan. 1, 1913	1,200	3⅝	
" "	Jan. 1, 1906	Jan. 1, 1913	1,000	4	
Order of the Town Treas.	Jan. 1, 1904	Jan. 1, 1913	2,000	3¼	
" "	Jan. 1, 1904	Jan. 1, 1913	4,000	3¼	
" "	Jan. 1, 1904	Jan. 1, 1913	2,000	3¼	
" "	Jan. 1, 1905	Jan. 1, 1913	2,000	3 4/10	
" "	Jan. 1, 1906	Jan. 1, 1913	5,000	4	
" "	Jan. 1, 1906	Jan. 1, 1913	1,000	3 4/10	
" "	Jan. 1, 1906	Jan. 1, 1913	1,000	4	
" "	Jan. 1, 1906	Jan. 1, 1913	1,000	4	
" "	Jan. 1, 1906	Jan. 1, 1913	1,000	4	
" "	Jan. 1, 1906	Jan. 1, 1913	500	4	
" "	Jan. 1, 1907	Jan. 1, 1913	4,000	4	
" "	Jan. 1, 1907	Jan. 1, 1913	5,000	4	
" "	Jan. 1, 1907	Jan. 1, 1913	1,000	4	
" "	Jan. 1, 1907	Jan. 1, 1913	500	4	
" "	Jan. 1, 1907	Jan. 1, 1913	1,000	4	
" "	Jan. 1, 1907	Jan. 1, 1913	5,000	4	
Bearer	Jan. 1, 1904	Jan. 1, 1913	1,000	3½	
"	Jan. 1, 1904	Jan. 1, 1913	1,000	3½	
"	Jan. 1, 1904	Jan. 1, 1912	1,000	3½	
"	Jan. 1, 1904	Jan. 1, 1913	1,000	3½	
"	Jan. 1, 1904	Jan. 1, 1913	1,000	3½	
"	Jan. 1, 1904	Jan. 1, 1913	1,000	3½	
"	Jan. 1, 1904	Jan. 1, 1913	1,000	3½	
"	Jan. 1, 1904	Jan. 1, 1913	1,000	3½	
"	Jan. 1, 1904	Jan. 1, 1913	1,000	3½	
"	Jan. 1, 1904	Jan. 1, 1913	500	3½	
Order of the Town Treas.	Jan. 1, 1909	Jan. 1, 1913	1,000	3½	
" "	Jan. 1, 1909	Jan. 1, 1913	1,000	3½	
" "	Jan. 1, 1909	Jan. 1, 1913	1,000	3½	
" "	Jan. 1, 1909	Jan. 1, 1913	1,000	3½	
" "	Jan. 1, 1909	Jan. 1, 1913	1,000	3½	
" "	Jan. 1, 1909	Jan. 1, 1913	1,000	3½	
" "	Jan. 1, 1909	Jan. 1, 1913	1,000	3½	
" "	Jan. 1, 1909	Jan. 1, 1913	1,000	3½	
" "	Jan. 1, 1909	Jan. 1, 1913	1,000	3½	
" "	Jan. 1, 1909	Jan. 1, 1913	1,000	3½	
" "	Jan. 1, 1909	Jan. 1, 1913	1,000	3½	
" "	Jan. 1, 1909	Jan. 1, 1913	1,000	3½	
" "	Jan. 1, 1909	Jan. 1, 1913	1,000	3½	
" "	Jan. 1, 1909	Jan. 1, 1913	1,000	3½	

PAYABLE TO	Date of Issue.	Due.	Amount.	Inter'st	Amount due each fiscal year.
Order of the Town Treas.	Jan. 1, 1909	Jan. 1, 1913	1,000	$3\frac{1}{2}$%	
" "	Jan. 1, 1909	Jan. 1, 1913	1,000	$3\frac{1}{2}$	
" "	Jan. 1, 1909	Jan. 1, 1913	1,000	$3\frac{1}{2}$	
" "	Jan. 1, 1909	Jan. 1, 1913	1,000	$3\frac{1}{2}$	
" "	Jan. 1, 1909	Jan. 1, 1913	1,000	$3\frac{1}{2}$	
" "	Jan. 1, 1909	Jan. 1, 1913	100	$3\frac{1}{2}$	
" "	Jan. 1, 1907	Jan. 1, 1913	1,000	$3\frac{1}{2}$	
" "	Jan. 1, 1907	Jan. 1, 1913	1,000	$3\frac{1}{2}$	
" "	Jan. 1, 1907	Jan. 1, 1913	1,000	$3\frac{1}{2}$	
" "	Jan. 1, 1907	Jan. 1, 1913	1,000	$3\frac{1}{2}$	
" "	Jan. 1, 1907	Jan. 1, 1913	1,000	$3\frac{1}{2}$	
Provident Inst. for Sav...	Jan. 1, 1909	Jan. 1, 1913	3,420	3.45	
Registered.....	Jan. 1, 1909	Jan. 1, 1913	6,100	3.80	$148,981
Brookline Savings Bank..	Mar. 1, 1898	Mar. 1, 1913	2,500	$3\frac{4}{10}$	
Provident Inst. for Sav..	May 1, 1895	May 1, 1913	5,000	$3\frac{5}{8}$	
" "	May 1, 1895	May 1, 1913	1,500	$3\frac{5}{8}$	
Warren Inst. for Savings.	June 1, 1901	June 1, 1913	1,200	3.10	
Provident Inst. for Sav..	June 15, 1892	June 15, 1913	2,065	$3\frac{5}{8}$	
" "	June 15, 1894	June 15, 1913	10,300	$3\frac{9}{16}$	
N. E. Mutual Life Ins. Co.	July 1, 1893	July 1, 1913	4,466	4	
Warren Inst. for Savings.	July 1, 1901	July 1, 1913	10,000	3.15	
Provident Inst. for Sav..	Aug. 1, 1895	Aug. 1, 1913	600	$3\frac{1}{2}$	
" "	Oct. 1, 1897	Oct. 1, 1913	1,250	$3\frac{9}{16}$	
" "	Jan. 1, 1895	Jan. 1, 1914	3,580	$3\frac{1}{2}$	
" "	Jan. 1, 1897	Jan. 1, 1914	750	$3\frac{9}{16}$	
Bearer	Jan. 1, 1898	Jan. 1, 1914	700	3.35	
Commonwealth of Mass...	Jan. 1, 1891	Jan. 1, 1914	1,000	4	
" "	Jan. 1, 1903	Jan. 1, 1914	2,500	$3\frac{1}{2}$	
" "	Jan. 1, 1903	Jan. 1, 1914	1,200	$3\frac{1}{2}$	
Bearer	Jan. 1, 1903	Jan. 1, 1914	2,500	$3\frac{1}{2}$	
"	Jan. 1, 1903	Jan. 1, 1914	1,250	$3\frac{1}{2}$	
"	Jan. 1, 1903	Jan. 1, 1914	1,250	$3\frac{1}{2}$	
"	Jan. 1, 1903	Jan. 1, 1914	3,000	$3\frac{1}{2}$	
"	Jan. 1, 1903	Jan. 1, 1914	1,000	$3\frac{1}{2}$	
Norfolk Trust Co.....	Jan. 1, 1903	Jan. 1, 1914	500	$3\frac{1}{2}$	
" "	Jan. 1, 1903	Jan. 1, 1914	500	$3\frac{1}{2}$	
Commonwealth of Mass..	Jan. 1, 1903	Jan. 1, 1914	1,000	$3\frac{3}{8}$	
" "	Jan. 1, 1903	Jan. 1, 1914	1,000	$3\frac{3}{8}$	
" "	Jan. 1, 1903	Jan. 1, 1914	1,000	$3\frac{3}{8}$	
" "	Jan. 1, 1906	Jan. 1, 1914	1,000	4	
Order of the Town Treas.	Jan. 1, 1904	Jan. 1, 1914	2,000	$3\frac{1}{2}$	
" "	Jan. 1, 1904	Jan. 1, 1914	4,000	$3\frac{1}{2}$	
" "	Jan. 1, 1904	Jan. 1, 1914	2,000	$3\frac{1}{2}$	
" "	Jan. 1, 1905	Jan. 1, 1914	2,000	$3\frac{4}{10}$	
" "	Jan. 1, 1906	Jan. 1, 1914	5,000	4	
" "	Jan. 1, 1906	Jan. 1, 1914	1,000	4	
" "	Jan. 1, 1906	Jan. 1, 1914	1,000	4	
" "	Jan. 1. 1906	Jan. 1, 1914	1,000	4	
" "	Jan. 1. 1906	Jan. 1, 1914	1,000	4	
" "	Jan. 1, 1906	Jan. 1, 1914	500	4	
" "	Jan. 1, 1907	Jan. 1, 1914	4,000	4	
" "	Jan. 1, 1907	Jan. 1, 1914	5,000	4	
" "	Jan. 1, 1907	Jan. 1, 1914	1,000	4	
" "	Jan. 1, 1907	Jan. 1, 1914	500	4	

Payable to	Date of Issue.	Due.	Amount.	Inter'st	Amount due each fiscal year.
Order of the Town Treas.	Jan. 1, 1907	Jan. 1, 1914	1,000	4%	
" "	Jan. 1, 1907	Jan. 1, 1914	5,000	4	
Bearer	Jan. 1, 1904	Jan. 1, 1914	1,000	3½	
"	Jan. 1, 1904	Jan. 1, 1914	1,000	3½	
"	Jan. 1, 1904	Jan. 1, 1914	1,000	3½	
"	Jan. 1, 1904	Jan. 1, 1914	1,000	3½	
"	Jan. 1, 1904	Jan. 1, 1914	1,000	3½	
"	Jan. 1, 1904	Jan. 1, 1914	1,000	3½	
"	Jan. 1, 1904	Jan. 1, 1914	1,000	3½	
"	Jan. 1, 1904	Jan. 1, 1914	1,000	3½	
"	Jan. 1, 1904	Jan. 1, 1914	1,000	3½	
"	Jan. 1, 1904	Jan. 1, 1914	500	3½	
Order of the Town Treas.	Jan. 1, 1909	Jan. 1, 1914	1,000	3½	
" "	Jan. 1, 1909	Jan. 1, 1914	1,000	3½	
" "	Jan. 1, 1909	Jan. 1, 1914	1,000	3½	
" "	Jan. 1, 1909	Jan. 1, 1914	1,000	3½	
" "	Jan. 1, 1909	Jan. 1, 1914	1,000	3½	
" "	Jan. 1, 1909	Jan. 1, 1914	1,000	3½	
" "	Jan. 1, 1909	Jan. 1, 1914	1,000	3½	
" "	Jan. 1, 1909	Jan. 1, 1914	1,000	3½	
" "	Jan. 1, 1909	Jan. 1, 1914	1,000	3½	
" "	Jan. 1, 1909	Jan. 1, 1914	1,000	3½	
" "	Jan. 1, 1909	Jan. 1, 1914	1,000	3½	
" "	Jan. 1, 1909	Jan. 1, 1914	1,000	3½	
" "	Jan. 1, 1909	Jan. 1, 1914	1,000	3½	
" "	Jan. 1, 1909	Jan. 1, 1914	1,000	3½	
" "	Jan. 1, 1909	Jan. 1, 1914	1,000	3½	
" "	Jan. 1, 1909	Jan. 1, 1914	1,000	3½	
" "	Jan. 1, 1909	Jan. 1, 1914	1,000	3½	
" "	Jan. 1, 1909	Jan. 1, 1914	1,000	3½	
" "	Jan. 1, 1909	Jan. 1, 1914	1,000	3½	
" "	Jan. 1, 1909	Jan. 1, 1914	1,000	3½	
" "	Jan. 1, 1909	Jan. 1, 1914	1,000	3½	
" "	Jan. 1, 1909	Jan. 1, 1914	1,000	3½	
" "	Jan. 1, 1909	Jan. 1, 1914	1,000	3½	
" "	Jan. 1, 1909	Jan. 1, 1914	1,000	3½	
" "	Jan. 1, 1909	Jan. 1, 1914	1,000	3½	
" "	Jan. 1, 1909	Jan. 1, 1914	1,000	3½	
" "	Jan. 1, 1909	Jan. 1, 1914	1,000	3½	
" "	Jan. 1, 1909	Jan. 1, 1914	1,000	3½	
" "	Jan. 1, 1909	Jan. 1, 1914	1,000	3½	
" "	Jan. 1, 1909	Jan. 1, 1914	1,000	3½	
" "	Jan. 1, 1909	Jan. 1, 1914	1,000	3½	
" "	Jan. 1, 1909	Jan. 1, 1914	1,000	3½	
" "	Jan. 1, 1909	Jan. 1, 1914	1,000	3½	
" "	Jan. 1, 1909	Jan. 1, 1914	1,000	3½	
" "	Jan. 1, 1909	Jan. 1, 1914	1,000	3½	
" "	Jan. 1, 1909	Jan. 1, 1914	1,000	3½	
" "	Jan. 1, 1909	Jan. 1, 1914	1,000	3½	
" "	Jan. 1, 1909	Jan. 1, 1914	1,000	3½	
" "	Jan. 1, 1909	Jan. 1, 1914	1,000	3½	
" "	Jan. 1, 1909	Jan. 1, 1914	1,000	3½	
" "	Jan. 1, 1909	Jan. 1, 1914	1,000	3½	
" "	Jan. 1, 1909	Jan. 1, 1914	1,000	3½	
" "	Jan. 1, 1909	Jan. 1, 1914	1,000	3½	
" "	Jan. 1, 1909	Jan. 1, 1914	1,000	3½	
" "	Jan. 1, 1909	Jan. 1, 1914	1,000	3½	
" "	Jan. 1, 1909	Jan. 1, 1914	100	3½	
" "	Jan. 1, 1907	Jan. 1, 1914	1,000	3½	
" "	Jan. 1, 1907	Jan. 1, 1914	1,000	3½	
" "	Jan. 1, 1907	Jan. 1, 1914	1,000	3½	
" "	Jan. 1, 1907	Jan. 1, 1914	1,000	3½	
" "	Jan. 1, 1907	Jan. 1, 1914	1,000	3½	
Provident Inst. for Sav...	Jan. 1, 1909	Jan. 1, 1914	3,420	3.45	
Registered.....	Jan. 1, 1909	Jan. 1, 1914	6,100	3.80	$141,731
Brookline Savings Bank..	Mar. 1, 1898	Mar. 1, 1914	2,500	3 4/10	
Provident Inst. for Sav..	May 1, 1895	May 1, 1914	5,000	3⅝	
" "	May 1, 1895	May 1, 1914	1,500	3⅝	
Warren Inst. for Savings.	June 1, 1901	June 1, 1914	1,200	3.10	
Provident Inst. for Sav..	June 15, 1892	June 15, 1914	2,065	3⅝	
" "	June 15, 1894	June 15, 1914	10,300	3 9/16	
N. E. Mutual Life Ins. Co.	July 1, 1893	July 1, 1914	4,466	4	
Warren Inst. for Savings	July 1, 1901	July 1, 1914	10,000	3.15	
Provident Inst. for Sav..	Aug. 1, 1895	Aug. 1, 1914	600	3½	
" "	Oct. 1, 1897	Oct. 1, 1914	1,250	3 9/16	
" "	Jan. 1, 1895	Jan. 1, 1915	3,580	3½	
" "	Jan. 1, 1897	Jan. 1, 1915	750	3 9/16	
Bearer	Jan. 1, 1898	Jan. 1, 1915	700	3.35	
Commonwealth of Mass...	Jan. 1, 1891	Jan. 1, 1915	1,000	4	
" "	Jan. 1, 1903	Jan. 1, 1915	2,500	3½	

Payable to	Date of Issue.	Due.	Amount.	Inter'st	Amount due each fiscal year.
Commonwealth of Mass...	Jan. 1, 1903	Jan. 1, 1915	1,200	3½%	
Bearer	Jan. 1, 1903	Jan. 1, 1915	2,500	3½	
"	Jan. 1, 1903	Jan. 1, 1915	1,250	3½	
"	Jan. 1, 1903	Jan. 1, 1915	1,250	3½	
"	Jan. 1, 1903	Jan. 1, 1915	3,000	3½	
"	Jan. 1, 1903	Jan. 1, 1915	1,000	3½	
Norfolk Trust Co.....	Jan. 1, 1903	Jan. 1, 1915	500	3½	
" "	Jan. 1, 1903	Jan. 1, 1915	500	3½	
Commonwealth of Mass..	Jan. 1, 1903	Jan. 1, 1915	1,000	3⅜	
" "	Jan. 1, 1903	Jan. 1, 1915	1,000	3⅜	
" "	Jan. 1, 1903	Jan. 1, 1915	1,000	3⅜	
" "	Jan. 1, 1906	Jan. 1, 1915	1,000	4	
Order of the Town Treas.	Jan. 1, 1904	Jan. 1, 1915	2,000	3½	
" "	Jan. 1, 1905	Jan. 1, 1915	2,000	3 4/10	
" "	Jan. 1, 1906	Jan. 1, 1915	5,000	4	
" "	Jan. 1, 1906	Jan. 1, 1915	1,000	4	
" "	Jan. 1, 1906	Jan. 1, 1915	1,000	4	
" "	Jan. 1, 1906	Jan. 1, 1915	1,000	4	
" "	Jan. 1, 1906	Jan. 1, 1915	1,000	4	
" "	Jan. 1, 1906	Jan. 1, 1915	500	4	
" "	Jan. 1, 1907	Jan. 1, 1915	4,000	4	
" "	Jan. 1, 1907	Jan. 1, 1915	5,000	4	
" "	Jan. 1, 1907	Jan. 1, 1915	1,000	4	
" "	Jan. 1, 1907	Jan. 1, 1915	500	4	
" "	Jan. 1, 1907	Jan. 1, 1915	1,000	4	
" "	Jan. 1, 1907	Jan. 1, 1915	5,000	4	
Bearer	Jan. 1, 1904	Jan. 1, 1915	1,000	3½	
"	Jan. 1, 1904	Jan. 1, 1915	1,000	3½	
"	Jan. 1, 1904	Jan. 1, 1915	1,000	3½	
"	Jan. 1, 1904	Jan. 1, 1915	1,000	3½	
"	Jan. 1, 1904	Jan. 1, 1915	1,000	3½	
"	Jan. 1, 1904	Jan. 1, 1915	500	3½	
Order of the Town Treas.	Jan. 1, 1909	Jan. 1, 1915	1,000	3½	
" "	Jan. 1, 1909	Jan. 1, 1915	1,000	3½	
" "	Jan. 1, 1909	Jan. 1, 1915	1,000	3½	
" "	Jan. 1, 1909	Jan. 1, 1915	1,000	3½	
" "	Jan. 1, 1909	Jan. 1, 1915	1,000	3½	
" "	Jan. 1, 1909	Jan. 1, 1915	1,000	3½	
" "	Jan. 1, 1909	Jan. 1, 1915	1,000	3½	
" "	Jan. 1, 1909	Jan. 1, 1915	1,000	3½	
" "	Jan. 1, 1909	Jan. 1, 1915	1,000	3½	
" "	Jan. 1, 1909	Jan. 1, 1915	1,000	3½	
" "	Jan. 1, 1909	Jan. 1, 1915	1,000	3½	
" "	Jan. 1, 1909	Jan. 1, 1915	1,000	3½	
" "	Jan. 1, 1909	Jan. 1, 1915	1,000	3½	
" "	Jan. 1, 1909	Jan. 1, 1915	1,000	3½	
" "	Jan. 1, 1909	Jan. 1, 1915	1,000	3½	
" "	Jan. 1, 1909	Jan. 1, 1915	1,000	3½	
" "	Jan. 1, 1909	Jan. 1, 1915	1,000	3½	
" "	Jan. 1, 1909	Jan. 1, 1915	1,000	3½	
" "	Jan. 1, 1909	Jan. 1, 1915	1,000	3½	
" "	Jan. 1, 1909	Jan. 1, 1915	100	3½	
" "	Jan. 1, 1907	Jan. 1, 1915	1,000	3½	
" "	Jan. 1, 1907	Jan. 1, 1915	1,000	3½	
" "	Jan. 1, 1907	Jan. 1, 1915	1,000	3½	
" "	Jan. 1, 1907	Jan. 1, 1915	1,000	3½	

Payable to	Date of Issue.	Due.	Amount.	Inter'st	Amount due each fiscal year.
Order of the Town Treas.	Jan. 1, 1907	Jan. 1, 1915	1,000	3½%	
Provident Inst. for Sav...	Jan. 1, 1909	Jan. 1, 1915	3,420	3.45	
Registered.....	Jan. 1, 1909	Jan. 1, 1915	6,100	3.80	$131,731
Brookline Savings Bank..	Mar. 1, 1898	Mar. 1, 1915	2,500	3 4/10	
Provident Inst. for Sav..	May 1, 1895	May 1, 1915	5,000	3⅝	
" "	May 1, 1895	May 1, 1915	1,500	3⅝	
Warren Inst. for Savings	June 1, 1901	June 1, 1915	1,200	3.10	
Provident Inst. for Sav..	June 15, 1892	June 15, 1915	2,065	3⅝	
" "	June 15, 1894	June 15, 1915	1,000	3 9/16	
N. E. Mutual Life Ins. Co.	July 1, 1893	July 1, 1915	4,466	4	
Warren Inst. for Savings	July 1, 1901	July 1, 1915	10,000	3.15	
Provident Inst. for Sav..	Aug. 1, 1895	Aug. 1, 1915	600	3½	
" "	Oct. 1, 1897	Oct. 1, 1915	1,250	3 9/16	
" "	Jan. 1, 1897	Jan. 1, 1916	750	3 9/16	
Bearer	Jan. 1, 1898	Jan. 1, 1916	700	3.35	
Commonwealth of Mass...	Jan. 1, 1891	Jan. 1, 1916	1,000	4	
" "	Jan. 1, 1903	Jan. 1, 1916	2,500	3½	
" "	Jan. 1, 1903	Jan. 1, 1916	1,200	3½	
Bearer	Jan. 1, 1903	Jan. 1, 1916	2,500	3½	
"	Jan. 1, 1903	Jan. 1, 1916	1,250	3½	
"	Jan. 1, 1903	Jan. 1, 1916	1,250	3½	
"	Jan. 1, 1903	Jan. 1, 1916	3,000	3½	
"	Jan. 1, 1903	Jan. 1, 1916	1,000	3½	
Norfolk Trust Co.....	Jan. 1, 1903	Jan. 1, 1916	500	3½	
" "	Jan. 1, 1903	Jan. 1, 1916	500	3½	
Commonwealth of Mass..	Jan. 1, 1903	Jan. 1, 1916	1,000	3⅝	
" "	Jan. 1, 1903	Jan. 1, 1916	1,000	3⅝	
" "	Jan. 1, 1903	Jan. 1, 1916	1,000	3⅝	
" "	Jan. 1, 1906	Jan. 1, 1916	1,000	4	
Order of the Town Treas.	Jan. 1, 1904	Jan. 1, 1916	2,000	3½	
" "	Jan. 1, 1906	Jan. 1, 1916	5,000	4	
" "	Jan. 1, 1906	Jan. 1, 1916	1,000	4	
" "	Jan. 1, 1906	Jan. 1, 1916	1,000	4	
" "	Jan. 1, 1906	Jan. 1, 1916	1,000	4	
" "	Jan. 1, 1906	Jan. 1, 1916	1,000	4	
" "	Jan. 1, 1906	Jan. 1, 1916	500	4	
" "	Jan. 1, 1907	Jan. 1, 1916	4,000	4	
" "	Jan. 1, 1907	Jan. 1, 1916	5,000	4	
" "	Jan. 1, 1907	Jan. 1, 1916	1,000	4	
" "	Jan. 1, 1907	Jan. 1, 1916	500	4	
" "	Jan. 1, 1907	Jan. 1, 1916	1,000	4	
" "	Jan. 1, 1907	Jan. 1, 1916	5,000	4	
Bearer	Jan. 1, 1907	Jan. 1, 1916	1,000	3½	
"	Jan. 1, 1904	Jan. 1, 1916	1,000	3½	
"	Jan. 1, 1904	Jan. 1, 1916	1,000	3½	
"	Jan. 1, 1904	Jan. 1, 1916	1,000	3½	
"	Jan. 1, 1904	Jan. 1, 1916	1,000	3½	
"	Jan. 1, 1904	Jan. 1, 1916	500	3½	
Order of the Town Treas.	Jan. 1, 1909	Jan. 1, 1916	1,000	3½	
" "	Jan. 1, 1909	Jan. 1, 1916	1,000	3½	
" "	Jan. 1, 1909	Jan. 1, 1916	1,000	3½	
" "	Jan. 1, 1909	Jan. 1, 1916	1,000	3½	
" "	Jan. 1, 1909	Jan. 1, 1916	1,000	3½	
" "	Jan. 1, 1909	Jan. 1, 1916	1,000	3½	

Payable to	Date of Issue.	Due.	Amount.	Inter'st	Amount due each fiscal year.
Order of the Town Treas.	Jan. 1, 1909	Jan. 1, 1916	1,000	3½%	
" "	Jan. 1, 1909	Jan. 1, 1916	1,000	3½	
" "	Jan. 1, 1909	Jan. 1, 1916	1,000	3½	
" "	Jan. 1, 1909	Jan. 1, 1916	1,000	3½	
" "	Jan. 1, 1909	Jan. 1, 1916	1,000	3½	
" "	Jan. 1, 1909	Jan. 1, 1916	1,000	3½	
" "	Jan. 1, 1909	Jan 1, 1916	1,000	3½	
" "	Jan. 1, 1909	Jan. 1, 1916	1,000	3½	
" "	Jan. 1, 1909	Jan. 1, 1916	1,000	3½	
" "	Jan. 1, 1909	Jan. 1, 1916	1,000	3½	
" "	Jan. 1, 1909	Jan. 1, 1916	1,000	3½	
" "	Jan. 1, 1909	Jan. 1, 1916	1,000	3½	
" "	Jan. 1, 1909	Jan. 1, 1916	1,000	3½	
" "	Jan. 1, 1909	Jan. 1, 1916	100	3½	
" "	Jan. 1, 1907	Jan. 1, 1916	1,000	3½	
" "	Jan. 1, 1907	Jan. 1, 1916	1,000	3½	
" "	Jan. 1, 1907	Jan. 1, 1916	1,000	3½	
" "	Jan. 1, 1907	Jan. 1, 1916	1,000	3½	
" "	Jan. 1, 1907	Jan. 1, 1916	1,000	3½	
Provident Inst. for Sav...	Jan. 1, 1909	Jan. 1, 1916	3,420	3.45	
Registered.....	Jan. 1, 1909	Jan. 1, 1916	6,100	3.80	$116,851
Brookline Savings Bank..	Mar. 1, 1898	Mar. 1, 1916	2,500	3 4/10	
Warren Inst. for Savings.	June 1, 1901	June 1, 1916	1,200	3.10	
Provident Inst. for Sav..	June 15, 1892	June 15, 1916	2,065	3⅜	
" "	June 15, 1894	June 15, 1916	1,000	3 9/16	
N. E. Mutual Life Ins. Co.	July 1, 1893	July 1, 1916	4,466	4	
Warren Inst. for Savings.	July 1, 1901	July 1, 1916	10,000	3.15	
Provident Inst. for Sav..	Aug. 1, 1895	Aug. 1, 1916	600	3½	
" "	Oct. 1, 1897	Oct. 1, 1916	1,250	3 9/16	
" "	Jan. 1, 1897	Jan. 1, 1917	750	3 9/16	
Bearer	Jan. 1, 1898	Jan. 1, 1917	700	3.35	
Commonwealth of Mass...	Jan. 1, 1891	Jan. 1, 1917	1,000	4	
" "	Jan. 1, 1903	Jan. 1, 1917	2,500	3½	
" "	Jan. 1, 1903	Jan. 1, 1917	1,200	3½	
Bearer	Jan. 1, 1903	Jan. 1, 1917	2,000	3½	
"	Jan. 1, 1903	Jan. 1, 1917	500	3½	
"	Jan. 1, 1903	Jan. 1, 1917	1,250	3½	
"	Jan. 1, 1903	Jan. 1, 1917	1,250	3½	
"	Jan. 1, 1903	Jan. 1, 1917	3,000	3½	
"	Jan. 1, 1903	Jan. 1, 1917	1,000	3½	
Norfolk Trust Co.....	Jan. 1, 1903	Jan. 1, 1917	500	3½	
" "	Jan. 1, 1903	Jan. 1, 1917	500	3½	
Commonwealth of Mass..	Jan. 1, 1903	Jan. 1, 1917	1,000	3⅜	
" "	Jan. 1, 1903	Jan. 1, 1917	1,000	3⅜	
" "	Jan. 1, 1903	Jan. 1, 1917	1,000	3⅜	
" "	Jan. 1, 1906	Jan. 1, 1917	1,000	4	
Order of the Town Treas.	Jan. 1, 1904	Jan. 1, 1917	2,000	3½	
" "	Jan. 1, 1906	Jan. 1, 1917	5,000	4	
" "	Jan. 1, 1906	Jan. 1, 1917	1,000	4	
" "	Jan. 1, 1907	Jan. 1, 1917	4,000	4	
" "	Jan. 1, 1907	Jan. 1, 1917	5,000	4	
" "	Jan. 1, 1907	Jan. 1, 1917	1,000	4	
" "	Jan. 1, 1907	Jan. 1, 1917	500	4	
" "	Jan. 1, 1907	Jan. 1, 1917	1,000	4	

Payable to	Date of Issue.	Due.	Amount.	Inter'st	Amount due each fiscal year.
Order of the Town Treas.	Jan. 1, 1907	Jan. 1, 1917	5,000	4%	
Bearer	Jan. 1, 1904	Jan. 1, 1917	1,000	3½	
"	Jan. 1, 1904	Jan. 1, 1917	1,000	3½	
"	Jan. 1, 1904	Jan. 1, 1917	1,000	3½	
"	Jan. 1, 1904	Jan. 1, 1917	1,000	3½	
"	Jan. 1, 1904	Jan. 1, 1917	1,000	3½	
"	Jan. 1, 1904	Jan. 1, 1917	500	3½	
Order of the Town Treas.	Jan. 1, 1909	Jan. 1, 1917	1,000	3½	
" "	Jan. 1, 1909	Jan. 1, 1917	1,000	3½	
" "	Jan. 1, 1909	Jan. 1, 1917	1,000	3½	
" "	Jan. 1, 1909	Jan. 1, 1917	1,000	3½	
" "	Jan. 1, 1909	Jan. 1, 1917	1,000	3½	
" "	Jan. 1, 1909	Jan. 1, 1917	1,000	3½	
" "	Jan. 1, 1909	Jan. 1, 1917	1,000	3½	
" "	Jan. 1, 1909	Jan. 1, 1917	1,000	3½	
" "	Jan. 1, 1909	Jan. 1, 1917	1,000	3½	
" "	Jan. 1, 1909	Jan. 1, 1917	1,000	3½	
" "	Jan. 1, 1909	Jan. 1, 1917	1,000	3½	
" "	Jan. 1, 1909	Jan. 1, 1917	1,000	3½	
" "	Jan. 1, 1909	Jan. 1, 1917	1,000	3½	
" "	Jan. 1, 1909	Jan. 1, 1917	1,000	3½	
" "	Jan. 1, 1909	Jan. 1, 1917	1,000	3½	
" "	Jan. 1, 1909	Jan. 1, 1917	1,000	3½	
" "	Jan. 1, 1909	Jan. 1, 1917	1,000	3½	
" "	Jan. 1, 1909	Jan. 1, 1917	1,000	3½	
" "	Jan. 1, 1909	Jan. 1, 1917	1,000	3½	
" "	Jan. 1, 1909	Jan. 1, 1917	100	3½	
" "	Jan. 1, 1907	Jan. 1, 1917	1,000	3½	
" "	Jan. 1, 1907	Jan. 1, 1917	1,000	3½	
" "	Jan. 1, 1907	Jan. 1, 1917	1,000	3½	
" "	Jan. 1, 1907	Jan. 1, 1917	1,000	3½	
" "	Jan. 1, 1907	Jan. 1, 1917	1,000	3½	
Provident Inst. for Sav...	Jan. 1, 1909	Jan. 1, 1917	3,420	3.45	
Registered	Jan. 1, 1909	Jan. 1, 1917	6,100	3.80	$106,851
Brookline Savings Bank..	Mar. 1, 1898	Mar. 1, 1917	2,500	3 4/10	
Warren Inst. for Savings.	June 1, 1901	June 1, 1917	1,200	3.10	
Provident Inst. for Sav..	June 15, 1892	June 15, 1917	2,065	3⅝	
" "	June 15, 1894	June 15, 1917	1,000	3 9/16	
N. E. Mutual Life Ins. Co.	July 1, 1893	July 1, 1917	4,466	4	
Warren Inst. for Savings.	July 1, 1901	July 1, 1917	10,000	3.15	
Provident Inst. for Sav..	Aug. 1, 1895	Aug. 1, 1917	600	3½	
" "	Oct. 1, 1897	Oct. 1, 1917	1,250	3 9/16	
Bearer	Jan. 1, 1898	Jan. 1, 1918	700	3.35	
Commonwealth of Mass...	Jan. 1, 1891	Jan. 1, 1918	1,000	4	
" "	Jan. 1, 1903	Jan. 1, 1918	2,500	3	
" "	Jan. 1, 1903	Jan. 1, 1918	1,200	3½	
Bearer	Jan. 1, 1903	Jan. 1, 1918	2,500	3½	
"	Jan. 1, 1903	Jan. 1, 1918	1,250	3½	
"	Jan. 1, 1903	Jan. 1, 1918	1,250	3½	
"	Jan. 1, 1903	Jan. 1, 1918	3,000	3½	
"	Jan. 1, 1903	Jan. 1, 1918	1,000	3½	
Norfolk Trust Co.	Jan. 1, 1903	Jan. 1, 1918	500	3½	
" "	Jan. 1, 1903	Jan. 1, 1918	500	3½	
Commonwealth of Mass..	Jan. 1, 1903	Jan. 1, 1918	1,000	3⅝	

Payable to	Date of Issue.	Due.	Amount.	Inter'st	Amount due each fiscal year.
Commonwealth of Mass...	Jan. 1, 1903	Jan. 1, 1918	1,000	3⅜%	
" "	Jan. 1, 1903	Jan. 1, 1918	1,000	3⅜	
" "	Jan. 1, 1906	Jan. 1, 1918	1,000	4	
Order of the Town Treas.	Jan. 1, 1904	Jan. 1, 1918	2,000	3½	
" "	Jan. 1, 1906	Jan. 1, 1918	5,000	4	
" "	Jan. 1, 1906	Jan. 1, 1918	1,000	4	
" "	Jan. 1, 1907	Jan. 1, 1918	4,000	4	
Bearer	Jan. 1, 1904	Jan. 1, 1918	1,000	3½	
"	Jan. 1, 1904	Jan. 1, 1918	1,000	3½	
"	Jan. 1, 1904	Jan. 1, 1918	1,000	3½	
"	Jan. 1, 1904	Jan. 1, 1918	1,000	3½	
"	Jan. 1, 1904	Jan. 1, 1918	1,000	3½	
"	Jan. 1, 1904	Jan. 1, 1918	500	3½	
Order of the Town Treas.	Jan. 1, 1909	Jan. 1, 1918	1,000	3½	
" "	Jan. 1, 1909	Jan. 1, 1918	1,000	3½	
" "	Jan. 1, 1909	Jan. 1, 1918	1,000	3½	
" "	Jan. 1, 1909	Jan. 1, 1918	1,000	3½	
" "	Jan. 1, 1909	Jan. 1, 1918	1,000	3½	
" "	Jan. 1, 1909	Jan. 1, 1918	1,000	3½	
" "	Jan. 1, 1909	Jan. 1, 1918	1,000	3½	
" "	Jan. 1, 1909	Jan. 1, 1918	1,000	3½	
" "	Jan. 1, 1909	Jan. 1, 1918	1,000	3½	
" "	Jan. 1, 1909	Jan. 1, 1918	1,000	3½	
" "	Jan. 1, 1909	Jan. 1, 1918	1,000	3½	
" "	Jan. 1, 1909	Jan. 1, 1918	1,000	3½	
" "	Jan. 1, 1909	Jan. 1, 1918	1,000	3½	
" "	Jan. 1, 1909	Jan. 1, 1918	1,000	3½	
" "	Jan. 1, 1909	Jan. 1, 1918	1,000	3½	
" "	Jan. 1, 1909	Jan. 1, 1918	1,000	3½	
" "	Jan. 1, 1909	Jan. 1, 1918	1,000	3½	
" "	Jan. 1, 1909	Jan. 1, 1918	1,000	3½	
" "	Jan. 1, 1909	Jan. 1, 1918	100	3½	
Provident Inst. for Sav...	Jan. 1, 1909	Jan. 1, 1918	3,420	3.45	
Registered.....	Jan. 1, 1909	Jan. 1, 1918	6,100	3.80	$88,601
Brookline Savings Bank..	Mar. 1, 1898	Mar. 1, 1918	2,500	3 4/10	
Warren Inst. for Savings.	June 1, 1901	June 1, 1918	1,200	3.10	
Provident Inst. for Sav..	June 15, 1892	June 15, 1918	2,065	3⅝	
" "	June 15, 1894	June 15, 1918	1,000	3 9/16	
N. E. Mutual Life Ins. Co.	July 1, 1893	July 1, 1918	4,466	4	
Warren Inst. for Savings.	July 1, 1901	July 1, 1918	10,000	3.15	
Provident Inst. for Sav..	Aug. 1, 1895	Aug. 1, 1918	600	3½	
Salem Savings Bank.....	Nov. 1, 1898	Nov. 1, 1918	25,000	3½	
Commonwealth of Mass....	Jan. 1, 1891	Jan. 1, 1919	1,000	4	
" "	Jan. 1, 1903	Jan. 1, 1919	2,500	3½	
" "	Jan. 1, 1903	Jan. 1, 1919	1,200	3½	
Bearer	Jan. 1, 1903	Jan. 1, 1919	2,500	3½	
"	Jan. 1, 1903	Jan. 1, 1919	1,250	3½	
"	Jan. 1, 1903	Jan. 1, 1919	1,250	3½	
"	Jan. 1, 1903	Jan. 1, 1919	2,000	3½	
"	Jan. 1, 1903	Jan. 1, 1919	1,000	3½	
Norfolk Trust Co.....	Jan. 1, 1903	Jan. 1, 1919	500	3½	
" "	Jan. 1, 1903	Jan. 1, 1919	500	3½	
Commonwealth of Mass..	Jan. 1, 1903	Jan. 1, 1919	1,000	3⅜	

Payable to	Date of Issue.	Due.	Amount.	Inter'st	Amount due each fiscal year.
Commonwealth of Mass...	Jan. 1, 1906	Jan. 1, 1919	1,000	4%	
Order of the Town Treas.	Jan. 1, 1904	Jan. 1, 1919	2,000	3½	
" "	Jan. 1, 1906	Jan. 1, 1919	5,000	4	
" "	Jan. 1, 1906	Jan. 1, 1919	1,000	4	
" "	Jan. 1, 1907	Jan. 1, 1919	4,000	4	
Bearer	Jan. 1, 1904	Jan. 1, 1919	1,000	3½	
"	Jan. 1, 1904	Jan. 1, 1919	1,000	3½	
"	Jan. 1, 1904	Jan. 1, 1919	1,000	3½	
"	Jan. 1, 1904	Jan. 1, 1919	1,000	3½	
"	Jan. 1, 1904	Jan. 1, 1919	1,000	3½	
"	Jan. 1, 1904	Jan. 1, 1919	500	3½	
Order of the Town Treas.	Jan. 1, 1909	Jan. 1, 1919	1,000	3½	
" "	Jan. 1, 1909	Jan. 1, 1919	1,000	3½	
" "	Jan. 1, 1909	Jan. 1, 1919	1,000	3½	
" "	Jan. 1, 1909	Jan. 1, 1919	1,000	3½	
" "	Jan. 1, 1909	Jan. 1, 1919	1,000	3½	
" "	Jan. 1, 1909	Jan. 1, 1919	1,000	3½	
" "	Jan. 1, 1909	Jan. 1, 1919	1,000	3½	
" "	Jan. 1, 1909	Jan. 1, 1919	1,000	3½	
" "	Jan. 1, 1909	Jan. 1, 1919	1,000	3½	
" "	Jan. 1, 1909	Jan. 1, 1919	1,000	3½	
" "	Jan. 1, 1909	Jan. 1, 1919	1,000	3½	
" "	Jan. 1, 1909	Jan. 1, 1919	1,000	3½	
" "	Jan. 1, 1909	Jan. 1, 1919	1,000	3½	
" "	Jan. 1, 1909	Jan. 1, 1919	1,000	3½	
" "	Jan. 1, 1909	Jan. 1, 1919	1,000	3½	
" "	Jan. 1, 1909	Jan. 1, 1919	1,000	3½	
" "	Jan. 1, 1909	Jan. 1, 1919	1,000	3½	
" "	Jan. 1, 1909	Jan. 1, 1919	1,000	3½	
Provident Inst. for Sav...	Jan. 1, 1909	Jan. 1, 1919	3,420	3.45	
Registered.....	Jan. 1, 1909	Jan. 1, 1919	6,100	3.80	$109,651
Salem Savings Bank.....	Mar. 1, 1899	Mar. 1, 1919	20,000	3.10	
Brookline Savings Bank..	Mar. 1, 1899	Mar. 1, 1919	5,000	3.10	
Warren Inst. for Savings.	June 1, 1901	June 1, 1919	1,200	3.10	
Provident Inst. for Sav..	June 15, 1892	June 15, 1919	2,065	3⅝	
" "	June 15, 1894	June 15, 1919	1,000	3 9/16	
N. E. Mutual Life Ins. Co.	July 1, 1893	July 1, 1919	4,466	4	
Warren Inst. for Savings.	July 1, 1901	July 1, 1919	10,000	3.15	
Provident Inst. for Sav..	Aug. 1, 1895	Aug. 1, 1919	600	3	
Commonwealth of Mass..	Jan. 1, 1891	Jan. 1, 1920	1,000	4	
" "	Jan. 1, 1903	Jan. 1, 1920	2,500	3½	
" "	Jan. 1, 1903	Jan. 1, 1920	1,200	3½	
Bearer	Jan. 1, 1903	Jan. 1, 1920	2,500	3½	
"	Jan. 1, 1903	Jan. 1, 1920	1,250	3½	
"	Jan. 1, 1903	Jan. 1, 1920	1,250	3½	
"	Jan. 1, 1903	Jan. 1, 1920	3,000	3½	
"	Jan. 1, 1903	Jan. 1, 1920	1,000	3½	
Norfolk Trust Co.....	Jan. 1, 1903	Jan. 1, 1920	500	3½	
" "	Jan. 1, 1903	Jan. 1, 1920	500	3½	
Commonwealth of Mass..	Jan. 1, 1903	Jan. 1, 1920	1,000	3¾	
" "	Jan. 1, 1906	Jan. 1, 1920	1,000	4	
Order of the Town Treas.	Jan. 1, 1904	Jan. 1, 1920	2,000	3½	

Payable to	Date of Issue.	Due.	Amount.	Inter'st	Amount due each fiscal year.
Order of the Town Treas.	Jan. 1, 1906	Jan. 1, 1920	5,000	4%	
" "	Jan. 1, 1906	Jan. 1, 1920	1,000	4	
" "	Jan. 1, 1907	Jan. 1, 1920	4,000	4	
Bearer	Jan. 1, 1904	Jan. 1, 1920	1,000	3½	
"	Jan. 1, 1904	Jan. 1, 1920	1,000	3½	
"	Jan. 1, 1904	Jan. 1, 1920	1,000	3½	
"	Jan. 1, 1904	Jan. 1, 1920	1,000	3½	
"	Jan. 1, 1904	Jan. 1, 1920	1,000	3½	
"	Jan. 1, 1904	Jan. 1, 1920	500	3½	
Order of the Town Treas.	Jan. 1, 1909	Jan. 1, 1920	1,000	3½	
" "	Jan. 1, 1909	Jan. 1, 1920	1,000	3½	
" "	Jan. 1, 1909	Jan. 1, 1920	1,000	3½	
" "	Jan. 1, 1909	Jan. 1, 1920	1,000	3½	
" "	Jan. 1, 1909	Jan. 1, 1920	1,000	3½	
" "	Jan. 1, 1909	Jan. 1, 1920	1,000	3½	
" "	Jan. 1, 1909	Jan. 1, 1920	1,000	3½	
" "	Jan. 1, 1909	Jan. 1, 1920	1,000	3½	
" "	Jan. 1, 1909	Jan. 1, 1920	1,000	3½	
" "	Jan. 1, 1909	Jan. 1, 1920	1,000	3½	
" "	Jan. 1, 1909	Jan. 1, 1920	1,000	3½	
" "	Jan. 1, 1909	Jan. 1, 1920	1,000	3½	
" "	Jan. 1, 1909	Jan. 1, 1920	1,000	3½	
" "	Jan. 1, 1909	Jan. 1, 1920	1,000	3½	
" "	Jan. 1, 1909	Jan. 1, 1920	100	3½	
Provident Inst. for Sav...	Jan. 1, 1909	Jan. 1, 1920	3,420	3.45	
Registered.....	Jan. 1, 1909	Jan. 1, 1920	6,100	3.80	$102,151
Warren Inst. for Savings.	June 1, 1901	June 1, 1920	1,200	3.10	
Provident Inst. for Sav..	June 15, 1892	June 15, 1920	2,065	3⅝	
" "	June 15, 1894	June 15, 1920	1,000	3 9/16	
N. E. Mutual Life Ins. Co.	July 1, 1893	July 1, 1920	4,466	4	
Warren Inst. for Savings.	July 1, 1901	July 1, 1920	10,000	3.15	
Provident Inst. for Sav..	Aug. 1, 1895	Aug. 1, 1920	600	3½	
Commonwealth of Mass..	Jan. 1. 1891	Jan. 1, 1921	1,000	4	
" "	Jan. 1, 1903	Jan. 1, 1921	2,500	3½	
" "	Jan. 1, 1903	Jan. 1, 1921	1,200	3½	
Bearer	Jan. 1, 1903	Jan. 1, 1921	2,500	3½	
"	Jan. 1, 1903	Jan. 1, 1921	1,250	3½	
"	Jan. 1, 1903	Jan. 1, 1921	1,250	3½	
"	Jan. 1, 1903	Jan. 1, 1921	3,000	3½	
"	Jan. 1, 1903	Jan. 1, 1921	1,000	3½	
Norfolk Trust Co.....	Jan. 1, 1903	Jan. 1, 1921	500	3½	
" "	Jan. 1, 1903	Jan. 1, 1921	500	3½	
Commonwealth of Mass..	Jan. 1, 1903	Jan. 1, 1921	1,000	3⅝	
" "	Jan. 1, 1906	Jan. 1, 1921	1,000	4	
Order of the Town Treas.	Jan. 1, 1904	Jan. 1, 1921	2,000	3½	
" "	Jan. 1, 1906	Jan. 1, 1921	5,000	4	
" "	Jan. 1, 1906	Jan. 1, 1921	1,000	4	
" "	Jan. 1, 1907	Jan. 1, 1921	4,000	4	
Bearer	Jan. 1, 1904	Jan. 1, 1921	1,000	3½	
"	Jan. 1, 1904	Jan. 1, 1921	1,000	3½	
"	Jan. 1, 1904	Jan. 1, 1921	1,000	3½	
"	Jan. 1, 1904	Jan. 1, 1921	1,000	3½	
"	Jan. 1, 1904	Jan. 1, 1921	1,000	3½	
"	Jan. 1, 1904	Jan. 1, 1921	500	3½	

Payable to	Date of Issue.	Due.	Amount.	Inter'st	Amount due each fiscal year.
Order of the Town Treas.	Jan. 1, 1909	Jan. 1, 1921	1,000	3½%	
" "	Jan. 1, 1909	Jan. 1, 1921	1,000	3½	
" "	Jan. 1. 1909	Jan. 1, 1921	1,000	3½	
" "	Jan. 1, 1909	Jan. 1, 1921	1,000	3½	
" "	Jan. 1, 1909	Jan. 1, 1921	1,000	3½	
" "	Jan. 1, 1909	Jan. 1, 1921	1,000	3½	
" "	Jan. 1, 1909	Jan. 1, 1921	1,000	3½	
" "	Jan. 1, 1909	Jan. 1, 1921	1,000	3½	
" "	Jan. 1, 1909	Jan. 1, 1921	1,000	3½	
" "	Jan. 1, 1909	Jan. 1, 1921	1,000	3½	
" "	Jan. 1, 1909	Jan. 1, 1921	1,000	3½	
" "	Jan. 1, 1909	Jan. 1, 1921	1,000	3½	
" "	Jan. 1, 1909	Jan. 1, 1921	1,000	3½	
" "	Jan. 1, 1909	Jan. 1, 1921	1,000	3½	
" "	Jan. 1, 1909	Jan. 1, 1921	100	3½	
Provident Inst. for Sav...	Jan. 1, 1909	Jan. 1, 1921	3,420	3.45	
Registered.....	Jan. 1, 1909	Jan. 1, 1921	6,100	3.80	$77,151
Warren Inst. for Savings.	June 1, 1901	June 1, 1921	1,200	3.10	
Provident Inst. for Sav..	June 15, 1892	June 15. 1921	2,065	3⅝	
" "	June 15, 1894	June 15. 1921	1,000	3 13/16	
N. E. Mutual Life Ins. Co.	July 1, 1893	July 1. 1921	4,466	4	
Warren Inst. for Savings.	July 1, 1901	July 1, 1921	10,000	3.15	
Provident Inst. for Sav..	Aug. 1, 1895	Aug. 1, 1921	600	3½	
Commonwealth of Mass..	Jan. 1, 1903	Jan. 1, 1922	2,500	3½	
" "	Jan. 1, 1903	Jan. 1, 1922	1,200	3½	
Bearer	Jan. 1, 1903	Jan. 1, 1922	2,500	3½	
"	Jan. 1, 1903	Jan. 1, 1922	1,250	3½	
"	Jan. 1, 1903	Jan. 1, 1922	1,250	3½	
"	Jan. 1, 1903	Jan. 1, 1922	3,000	3½	
"	Jan. 1, 1903	Jan. 1, 1922	1,000	3½	
Norfolk Trust Co.....	Jan. 1, 1903	Jan. 1, 1922	500	3½	
" "	Jan. 1, 1903	Jan. 1, 1922	500	3½	
Commonwealth of Mass..	Jan. 1, 1903	Jan. 1, 1922	1,000	3⅝	
" "	Jan. 1, 1906	Jan. 1, 1922	1,000	4	
Order of the Town Treas.	Jan. 1, 1904	Jan. 1, 1922	2,000	3½	
" "	Jan. 1, 1906	Jan. 1, 1922	5,000	4	
" "	Jan. 1, 1906	Jan. 1, 1922	1,000	4	
" "	Jan. 1, 1907	Jan. 1, 1922	4,000	4	
Bearer	Jan. 1, 1904	Jan. 1, 1922	1,000	3½	
"	Jan. 1, 1904	Jan. 1, 1922	1,000	3½	
"	Jan. 1, 1904	Jan. 1, 1922	1,000	3½	
"	Jan. 1, 1904	Jan. 1, 1922	1,000	3½	
"	Jan. 1, 1904	Jan. 1, 1922	1,000	3½	
"	Jan. 1, 1904	Jan. 1, 1922	500	3½	
Order of the Town Treas.	Jan. 1, 1909	Jan. 1, 1922	1,000	3½	
" "	Jan. 1, 1909	Jan. 1, 1922	1.000	3½	
" "	Jan. 1, 1909	Jan. 1, 1922	1,000	3½	
" "	Jan. 1, 1909	Jan. 1, 1922	1,000	3½	
" "	Jan. 1, 1909	Jan. 1, 1922	1,000	3½	
" "	Jan. 1, 1909	Jan. 1, 1922	1,000	3½	
" "	Jan. 1, 1909	Jan. 1, 1922	1,000	3½	
" "	Jan. 1, 1909	Jan. 1, 1922	1,000	3½	
" "	Jan. 1, 1909	Jan. 1, 1922	1,000	3½	

Payable to	Date of Issue.	Due.	Amount.	Inter'st	Amount due each fiscal year.
Order of the Town Treas.	Jan. 1, 1909	Jan. 1, 1922	1,000	3¼%	
" "	Jan. 1, 1909	Jan. 1, 1922	1,000	3¼	
" "	Jan. 1, 1909	Jan. 1, 1922	1,000	3¼	
" "	Jan. 1, 1909	Jan. 1, 1922	1,000	3¼	
" "	Jan. 1, 1909	Jan. 1, 1922	1,000	3¼	
" "	Jan. 1, 1909	Jan. 1, 1922	100	3¼	
Provident Inst. for Sav...	Jan. 1, 1909	Jan. 1, 1922	3,420	3.45	
Registered.....	Jan. 1, 1909	Jan. 1, 1922	6,100	3.80	$76,151
Provident Inst. for Sav..	June 15, 1892	June 15, 1922	2,065	3⅝	
" "	June 15, 1894	June 15, 1922	1,000	3 9/16	
N. E. Mutual Life Ins. Co.	July 1, 1892	July 1, 1922	4,466	4	
Warren Inst. for Savings.	July 1, 1901	July 1, 1922	10,000	3.15	
Provident Inst. for Sav..	Aug. 1, 1895	Aug. 1, 1922	600	3¼	
Commonwealth of Mass..	Jan. 1, 1903	Jan. 1, 1923	2,500	3¼	
" "	Jan. 1, 1903	Jan. 1, 1923	1,200	3¼	
Bearer	Jan. 1, 1903	Jan. 1, 1923	2,500	3¼	
"	Jan. 1, 1903	Jan. 1, 1923	1,250	3¼	
"	Jan. 1, 1903	Jan. 1, 1923	1,250	3¼	
"	Jan. 1, 1903	Jan. 1, 1923	3,000	3¼	
"	Jan. 1, 1903	Jan. 1, 1923	1,000	3¼	
Norfolk Trust Co.....	Jan. 1, 1903	Jan. 1, 1923	500	3¼	
" "	Jan. 1, 1903	Jan. 1, 1923	500	3¼	
Commonwealth of Mass..	Jan. 1, 1903	Jan. 1, 1923	1,000	3⅝	
" "	Jan. 1, 1906	Jan. 1, 1923	1,000	4	
Order of the Town Treas.	Jan. 1, 1904	Jan. 1, 1923	2,000	3¼	
" "	Jan. 1, 1906	Jan. 1, 1923	5,000	4	
" "	Jan. 1, 1906	Jan. 1, 1923	1,000	4	
" "	Jan. 1, 1907	Jan. 1, 1923	4,000	4	
Bearer	Jan. 1, 1904	Jan. 1, 1923	1,000	3¼	
"	Jan. 1, 1904	Jan. 1, 1923	1,000	3¼	
"	Jan. 1, 1904	Jan. 1, 1923	1,000	3¼	
"	Jan. 1, 1904	Jan. 1, 1923	1,000	3¼	
"	Jan. 1, 1904	Jan. 1, 1923	1,000	3¼	
"	Jan. 1, 1904	Jan. 1, 1923	500	3¼	
Order of the Town Treas.	Jan. 1, 1909	Jan. 1, 1923	1,000	3¼	
" "	Jan. 1, 1909	Jan. 1, 1923	1,000	3¼	
" "	Jan. 1, 1909	Jan. 1, 1923	1,000	3¼	
" "	Jan. 1, 1909	Jan. 1, 1923	1,000	3¼	
" "	Jan. 1, 1909	Jan. 1, 1923	1,000	3¼	
" "	Jan. 1, 1909	Jan. 1, 1923	1,000	3¼	
" "	Jan. 1, 1909	Jan. 1, 1923	1,000	3¼	
" "	Jan. 1, 1909	Jan. 1, 1923	1,000	3¼	
" "	Jan. 1, 1909	Jan. 1, 1923	1,000	3¼	
" "	Jan. 1, 1909	Jan. 1, 1923	1,000	3¼	
" "	Jan. 1, 1909	Jan. 1, 1923	1,000	3¼	
" "	Jan. 1, 1909	Jan. 1, 1923	1,000	3¼	
" "	Jan. 1, 1909	Jan. 1, 1923	1,000	3¼	
" "	Jan. 1, 1909	Jan. 1, 1923	1,000	3¼	
" "	Jan. 1, 1909	Jan. 1, 1923	100	3¼	
Provident Inst. for Sav...	Jan. 1, 1909	Jan. 1, 1923	3,420	3.45	
Registered.....	Jan. 1, 1909	Jan. 1, 1923	6,100	3.80	$74,951

Payable to	Date of issue.	Due.	Amount.	Inter'st	Amount due each fiscal year.
Provident Inst. for Sav..	June 15, 1894	June 15, 1923	1,000	3 9/16%	
N. E. Mutual Life Ins. Co.	July 1, 1893	July 1, 1923	4,466	4	
Provident Inst. for Sav..	Aug. 1, 1895	Aug. 1, 1923	600	3½	
Commonwealth of Mass..	Jan. 1, 1906	Jan. 1, 1924	1,000	4	
Order of the Town Treas.	Jan. 1, 1904	Jan. 1, 1924	2,000	3½	
" "	Jan. 1, 1906	Jan. 1, 1924	5,000	4	
" "	Jan. 1, 1906	Jan. 1, 1924	1,000	4	
" "	Jan. 1, 1907	Jan. 1, 1924	4,000	4	
Bearer	Jan. 1, 1904	Jan. 1, 1924	1,000	3½	
"	Jan. 1, 1904	Jan. 1, 1924	1,000	3½	
"	Jan. 1, 1904	Jan. 1, 1924	1,000	3½	
"	Jan. 1, 1904	Jan. 1, 1924	1,000	3½	
"	Jan. 1, 1904	Jan. 1, 1924	1,000	3½	
"	Jan. 1, 1904	Jan. 1, 1924	500	3½	
Order of the Town Treas.	Jan. 1, 1909	Jan. 1, 1924	1,000	3½	
" "	Jan. 1, 1909	Jan. 1, 1924	1,000	3½	
" "	Jan. 1, 1909	Jan. 1, 1924	1,000	3½	
" "	Jan. 1, 1909	Jan. 1, 1924	1,000	3½	
" "	Jan. 1, 1909	Jan. 1, 1924	1,000	3½	
" "	Jan. 1, 1909	Jan. 1, 1924	1,000	3½	
" "	Jan. 1, 1909	Jan. 1, 1924	1,000	3½	
" "	Jan. 1, 1909	Jan. 1, 1924	1,000	3½	
" "	Jan. 1, 1909	Jan. 1, 1924	1,000	3½	
" "	Jan. 1, 1909	Jan. 1, 1924	1,000	3½	
" "	Jan. 1, 1909	Jan. 1, 1924	1,000	3½	
" "	Jan. 1, 1909	Jan. 1, 1924	1,000	3½	
" "	Jan. 1, 1909	Jan. 1, 1924	1,000	3½	
" "	Jan. 1, 1909	Jan. 1, 1924	1,000	3½	
" "	Jan. 1, 1909	Jan. 1, 1924	100	3½	
Provident Inst. for Sav...	Jan. 1, 1909	Jan. 1, 1924	3,420	3.45	
Registered.....	Jan. 1, 1909	Jan. 1, 1924	6,100	3.80	$48,186
Provident Inst. for Sav..	June 15, 1894	June 15, 1924	1,000	3 9/16	
" "	Aug. 1, 1895	Aug. 1, 1924	600	3½	
Commonwealth of Mass..	Jan. 1, 1906	Jan. 1, 1925	1,000	4	
Order of the Town Treas.	Jan. 1, 1906	Jan. 1, 1925	5,000	4	
" "	Jan. 1, 1906	Jan. 1, 1925	1,000	4	
" "	Jan. 1, 1907	Jan. 1, 1925	4,000	4	
" "	Jan. 1, 1909	Jan. 1, 1925	1,000	3½	
" "	Jan. 1, 1909	Jan. 1, 1925	1,000	3½	
" "	Jan. 1, 1909	Jan. 1, 1925	1,000	3½	
" "	Jan. 1, 1909	Jan. 1, 1925	1,000	3½	
" "	Jan. 1, 1909	Jan. 1, 1925	1,000	3½	
" "	Jan. 1, 1909	Jan. 1, 1925	1,000	3½	
" "	Jan. 1, 1909	Jan. 1, 1925	1,000	3½	
" "	Jan. 1, 1909	Jan. 1, 1925	1,000	3½	
" "	Jan. 1, 1909	Jan. 1, 1925	1,000	3½	
" "	Jan. 1, 1909	Jan. 1, 1925	1,000	3½	
" "	Jan. 1, 1909	Jan. 1, 1925	1,000	3½	
" "	Jan. 1, 1909	Jan. 1, 1925	1,000	3½	
" "	Jan. 1, 1909	Jan. 1, 1925	1,000	3½	
" "	Jan. 1, 1909	Jan. 1, 1925	100	3½	
Provident Inst. for Sav...	Jan. 1, 1909	Jan. 1, 1925	3,420	3.45	
Registered.....	Jan. 1, 1909	Jan. 1, 1925	6,100	3.80	$36,220

Payable to	Date of Issue.	Due.	Amount.	Inter'st	Amount due each fiscal year.
Provident Inst. for Sav..	Aug. 1, 1895	Aug. 1, 1925	600	3½%	
Commonwealth of Mass..	Jan. 1, 1906	Jan. 1, 1926	1,000	4	
Order of the Town Treas.	Jan. 1, 1906	Jan. 1, 1926	5,000	4	
" "	Jan. 1, 1906	Jan. 1, 1926	1,000	4	
" "	Jan. 1, 1907	Jan. 1, 1926	4,000	4	
" "	Jan. 1, 1909	Jan. 1, 1926	1,000	3½	
" "	Jan. 1, 1909	Jan. 1, 1926	1,000	3½	
" "	Jan. 1, 1909	Jan. 1, 1926	1,000	3½	
" "	Jan. 1, 1909	Jan. 1, 1926	1,000	3½	
" "	Jan. 1, 1909	Jan. 1, 1926	1,000	3½	
" "	Jan. 1, 1909	Jan. 1, 1926	1,000	3½	
" "	Jan. 1, 1909	Jan. 1, 1926	1,000	3½	
" "	Jan. 1, 1909	Jan. 1, 1926	1,000	3½	
" "	Jan. 1, 1909	Jan. 1, 1926	1,000	3½	
" "	Jan. 1, 1909	Jan. 1, 1926	1,000	3½	
" "	Jan. 1, 1909	Jan. 1, 1926	1,000	3½	
" "	Jan. 1, 1909	Jan. 1, 1926	1,000	3½	
" "	Jan. 1, 1909	Jan. 1, 1926	1,000	3½	
" "	Jan. 1, 1909	Jan. 1, 1926	1,000	3½	
" "	Jan. 1, 1909	Jan. 1, 1926	100	3½	
Provident Inst. for Sav...	Jan. 1, 1909	Jan. 1, 1926	3,420	3.45	
Registered.....	Jan. 1, 1909	Jan. 1, 1926	6,100	3.80	$35,220
Order of the Town Treas.	Jan. 1, 1907	Jan. 1, 1927	4,000	4	
" "	Jan. 1, 1909	Jan. 1, 1927	1,000	3½	
" "	Jan. 1, 1909	Jan. 1, 1927	1,000	3½	
" "	Jan. 1, 1909	Jan. 1, 1927	1,000	3½	
" "	Jan. 1, 1909	Jan. 1, 1927	1,000	3½	
" "	Jan. 1, 1909	Jan. 1, 1927	1,000	3½	
" "	Jan. 1, 1909	Jan. 1, 1927	1,000	3½	
" "	Jan. 1, 1909	Jan. 1, 1927	1,000	3½	
" "	Jan. 1, 1909	Jan. 1, 1927	1,000	3½	
" "	Jan. 1, 1909	Jan. 1, 1927	1,000	3½	
" "	Jan. 1, 1909	Jan. 1, 1927	1,000	3½	
" "	Jan. 1, 1909	Jan. 1, 1927	1,000	3½	
" "	Jan. 1, 1909	Jan. 1, 1927	1,000	3½	
" "	Jan. 1, 1909	Jan. 1, 1927	1,000	3½	
" "	Jan. 1, 1909	Jan. 1, 1927	1,000	3½	
" "	Jan. 1, 1909	Jan. 1, 1927	100	3½	
Provident Inst. for Sav...	Jan. 1, 1909	Jan. 1, 1927	3,420	3.45	
Registered.....	Jan. 1, 1909	Jan. 1, 1927	6,100	3.80	$27,620
Order of the Town Treas	Jan. 1, 1909	Jan. 1, 1928	1,000	3½	
" "	Jan. 1, 1909	Jan. 1, 1928	1,000	3½	
" "	Jan. 1, 1909	Jan. 1, 1928	1,000	3½	
" "	Jan. 1, 1909	Jan. 1, 1928	1,000	3½	
" "	Jan. 1, 1909	Jan. 1, 1928	1,000	3½	
" "	Jan. 1, 1909	Jan. 1, 1928	1,000	3½	
" "	Jan. 1, 1909	Jan. 1, 1928	1,000	3½	
" "	Jan. 1, 1909	Jan. 1, 1928	1,000	3½	
" "	Jan. 1, 1909	Jan. 1, 1928	1,000	3½	
" "	Jan. 1, 1909	Jan. 1, 1928	1,000	3½	

Payable to	Date of Issue.	Due.	Amount.	Inter'st	Amount due each fiscal year.
Order of the Town Treas.	Jan. 1, 1909	Jan. 1, 1928	1,000	3½%	
" "	Jan. 1, 1909	Jan. 1, 1928	1,000	3½	
" "	Jan. 1, 1909	Jan. 1, 1928	1,000	3½	
" "	Jan. 1, 1909	Jan. 1, 1928	100	3½	
Provident Inst. for Sav...	Jan. 1, 1909	Jan. 1, 1928	3,420	3.45	
Registered.....	Jan. 1, 1909	Jan. 1, 1928	6,100	3.80	$23,620
Order of the Town Treas.	Jan. 1, 1909	Jan. 1, 1929	1,000	3½	
" "	Jan. 1, 1909	Jan. 1, 1929	1,000	3½	
" "	Jan. 1, 1909	Jan. 1, 1929	1,000	3½	
" "	Jan. 1, 1909	Jan. 1, 1929	1,000	3½	
" "	Jan. 1, 1909	Jan. 1, 1929	1,000	3½	
" "	Jan. 1, 1909	Jan. 1, 1929	1,000	3½	
" "	Jan. 1, 1909	Jan. 1, 1929	1,000	3½	
" "	Jan. 1, 1909	Jan. 1, 1929	1,000	3½	
" "	Jan. 1, 1909	Jan. 1, 1929	1,000	3½	
" "	Jan. 1, 1909	Jan. 1, 1929	1,000	3½	
" "	Jan. 1, 1909	Jan. 1, 1929	1,000	3½	
" "	Jan. 1, 1909	Jan. 1, 1929	1,000	3½	
" "	Jan. 1, 1909	Jan. 1, 1929	1,000	3½	
" "	Jan. 1, 1909	Jan. 1, 1929	100	3½	
Provident Inst. for Sav...	Jan. 1, 1909	Jan. 1, 1929	3,420	3.45	
Registered.....	Jan. 1, 1909	Jan. 1, 1929	6,100	3.80	$23,620
					$1,538,768

Of this $312,838 is for Water.
40,000 is for Surface Water Drainage.

$352,838

DESCRIPTIVE STATEMENT OF OUTSTANDING OBLIGATIONS.

WATER SCRIP.

Date.	Numbers.	Amount each.	When payable.	To whom.	Interest.	Total Outstanding.
Jan. 1, 1891	762 to 771	$1,000 00	Jan. 1, 1912 an'ly to Jan. 1, 1921	Boston M. Mut. Fire Ins. Co.	4%	$10,000 00
June 15, 1892	790 to 801	2,065 00	June 15, '11 an'ly to June 15, '22	Provident Inst. for Savings.	3⅝	24,780 00
July 1, 1893	818 to 830	4,466 00	July 1, 1911 an'ly to. July 1, 1923	N. E. Mut. Life Ins. Co.	4	58,058 00
June 15, 1894	831	30,000 00	$1,000 an'ly June 15, '11 to " 15, '24	Provident Inst. for Savings.	3 9/16	14,000 00
Aug. 1, 1895	832	18,000 00	$600 an'ly Aug. 1, '11 to " 1, '25	Provident Inst. for Savings.	3½	9,000 00
Jan. 1, 1897	833	15,000 00	$750 an'ly Jan. 1, 1912 to " 1, 1917	Provident Inst. for Savings.	3 9/16	4,500 00
Jan. 1, 1898	838	700 00	Jan. 1, 1912	A. A. G. Tr.	3.35	700 00
Jan. 1, 1898	839 to 844	700 00	Jan. 1, 1913 an'ly to Jan. 1, 1918	Bearer.	3.35	4,200 00
Jan. 1, 1903	853 to 859	1,000 00	Jan. 1, 1912 an'ly to Jan. 1, 1918	Com. of Mass.	3⅝	7,000 00
June 1, 1901	P10 to P20	1,200 00	June 1, 1911 an'ly to June 1, 1921	Warren Inst. for Savings, Charles'n	3.10	13,200 00
Jan. 1, 1903	P29 to P35	1,000 00	Jan. 1, 1912 an'ly to Jan. 1, 1918	Com. of Mass.	3⅝	7,000 00
Jan. 1, 1903	CR9 to CR20	2,500 00	Jan. 1, 1912 an'ly to Jan. 1, 1923	Boston M. Mut. Fire Ins. Co.	3½	30,000 00
Jan. 1, 1903	CR29 to CR40	1,200 00	Jan. 1, 1912 an'ly to Jan. 1, 1923	Boston M. Mut. Fire Ins. Co.	3½	14,400 00
Jan. 1, 1904	WM8-WM20	2,000 00	Jan. 1, 1912 an'ly to Jan. 1, 1924	Order of Town Treasurer	3½	26,000 00
Jan. 1, 1909	CR51 to CR140	1,000 00	$5,000 an'ly Jan. 1, 1912 to " 1, 1929	Order of Town Treasurer	3½	90,000 00
						$312,838 00

RIVERDALE PARK CONSTRUCTION.

Date.	Numbers.	Amount each.	When payable.	To whom.	Interest.	Total Outstanding.
July 1, 1891	A102, A103, A104	$1,000 00	July 1, 1911	Bearer.	4%	$3,000 00
do. do.	A105	500 00	July 1, 1911	"	4	500 00
Mar. 1, 1892	A124, A125	4,000 00	Mar. 1, 1911 Mar. 1, 1912	N. E. Mut. Life Ins. Co.	4	8,000 00
June 15, 1892	A144, A145	6,250 00	June 15, '11 June 15, '12	Provident Inst. for Savings.	3½	12,500 00
Jan. 1, 1895	A147	16,200 00	$1,080 an'ly Jan. 1, 1912 to " 1, 1915	Provident Inst. for Savings.	3½	4,320 00
						$28,320 00

HARVARD STREET WIDENING ($75,000); WASHINGTON STREET WIDENING ($61,000); NEW HIGH SCHOOL BUILDING ($50,000.)

June 15, 1894	H2	$186,000 00	$9,300 an'ly June 15, '11 to " 15, '14	Provident Inst. for Savings.	3 9/16	$37,200 00

NEW HIGH SCHOOL BUILDING.

Jan. 1, 1895	HS2	$37,500 00	$2,500 an'ly Jan. 1, 1912 to " 1, 1915	Provident Inst. for Savings.	3½	$10,000 00
May 1, 1895	HS3	100,000 00	$5,000 an'ly May 1, 1911 to " 1, 1915	Provident Inst. for Savings.	3⅝	25,000 00
						$35,000 00

MANUAL TRAINING HIGH SCHOOL ($80,000), AND PUBLIC PLAYGROUNDS ($35,000).

Jan. 1, 1902	M21	$75,000 00	$7,500 Jan. 1, 1912	Salem Sav. Bank.	3.15	$7,500 00
Jan. 1, 1903	M30—M31	4,000 00	Jan. 1, 1912 Jan. 1, 1913	Com. of Mass.	3⅜	8,000 00
						$15,500 00

DRUCE STREET SCHOOL SITE.

Date.	Numbers.	Amount each.	When payable.	To whom.	Interest.	Total Outstanding.
May 1, 1895	DS1	$30,000 00	$1,500 an'ly May 1, 1911 to " 1, 1915	Provident Inst. for Savings.	3⅝%	$7,500 00

LONGWOOD AVENUE BRIDGE.

Oct. 1, 1897	L14 to L20	$1,250 00	Oct. 1, 1911 an'ly to Oct. 1, 1917	Provident Inst. for Savings.	$3\frac{9}{16}$	$8,750 00
Mar. 1, 1898	L33 to L40	2,500 00	Mar. 1, 1911 an'ly to Mar. 1, 1918	Brookline Savings Bank.	$3\frac{4}{16}$	20,000 00
						$28,750 00

BOYLSTON STREET WIDENING.

June 1, 1901	BSW20	3,500 00	June 1, 1911	Warren Inst. for Savings, Charles'n.	3.10	$3,500 00

PUBLIC PLAYGROUNDS.

Nov. 1, 1898	M1 to M5	$5,000 00	Nov. 1, 1918	Salem Sav. Bank	3¼	$25,000 00
Mar. 1, 1899	M9	5,000 00	Mar. 1, 1919	Brookline Sav. Bank	3.10	5,000 00
do. do.	M10	20,000 00	Mar. 1, 1919	Salem Sav. Bank	3.10	20,000 00
July 1, 1901	M11 to M20	10,000 00	July 1, 1913 an'ly to July 1, 1922	Warren Inst. for Savings, Charles'n	3.15	100,000 00
Jan. 1, 1903	M40 to M44	2,500 00	Jan. 1, 1912 an'ly to Jan. 1, 1916	Bearer.	3½	12,500 00
do. do.	M45	2,000 00	Jan. 1, 1917	"	3½	2,000 00
do. do.	M46	500 00	Jan. 1, 1917	"	3½	500 00
do. do.	M47 to M52	2,500 00	Jan. 1, 1918 an'ly to Jan. 1, 1923	"	3½	15,000 00
do. do.	M61 to M72	1,250 00	Jan. 1, 1912 an'ly to Jan. 1, 1923	"	3½	15,000 00
do. do.	M81 to M92	1,250 00	Jan. 1, 1912 an'ly to Jan. 1, 1923	"	3½	15,000 00
Jan. 1, 1906	M97 to M111	1,000 00	Jan. 1, 1912 an'ly to Jan. 1, 1926	Com. of Mass.	4	15,000 00
Jan. 1, 1909	M114 to M131	3,420 00	Jan. 1, 1912 an'ly to Jan. 1, 1929	Registered	3.45	61,560 00
						$286,560 00

LAND ON TAPPAN STREET FOR SCHOOL AND PLAYGROUND.

Date.	Numbers.	Amount each.	When payable.	To whom.	Interest.	Total Outstanding.
Jan. 1, 1903	Q9 to Q20	$1,000 00	Jan. 1, 1912 an'ly to Jan. 1, 1923	Com. of Mass.	3⅜%	$12,000 00

PUBLIC PARK.

Jan. 1, 1903	T17 to T40	$500 00	$1,000 an'ly Jan. 1, 1912 to " 1, 1923	Norfolk Trust Co.	3½	$12,000 00
Jan. 1, 1903	T49 to T60	3,000 00	Jan. 1, 1912 an'ly to Jan. 1, 1923	Warren Inst. for Savings (Bearer)	3⅝	36,000 00
Jan. 1, 1903	T69 to T80	1,000 00	Jan. 1, 1912 an'ly to Jan. 1, 1923	Bearer.	3½	12,000 00
						$60,000 00

ALTERATION AND ENLARGEMENT OF PIERCE PRIMARY SCHOOL.

Jan. 1, 1904	U8 to U10	$4,000 00	Jan. 1, 1912 an'ly to Jan. 1, 1914	Order of Town Treasurer.	3½	$12,000 00
Jan. 1, 1904	U39 to U50	1,000 00	$4,000 an'ly Jan. 1, 1912 to " 1, 1914	Bearer.	3½	12,000 00
						$24,000 00

WIDENING HARVARD AND WASHINGTON STREETS—LAND DAMAGES AND COST OF CONSTRUCTION.

Jan. 1, 1904	V8 to V10	$2,000 00	Jan. 1, 1912 an'ly to Jan. 1, 1914	Order of Town Treasurer.	3½	$6,000 00
Jan. 1, 1905	V17 to V20	2,000 00	Jan. 1, 1912 an'ly to Jan. 1, 1915	Order of Town Treasurer.	3 4/10	8,000 00
Jan. 1, 1907	V45 to V50	1,000 00	$6,000 Jan. 1, 1912	Order of Town Treasurer.	4	6,000 00
						$20,000 00

REED LOT, BOYLSTON STREET AND RESERVOIR LANE, FOR SCHOOL AND PLAYGROUND.

Date.	Numbers.	Amount each.	When payable.	To whom.	Interest.	Total Outstanding.
Jan. 1, 1903	R9-R10	$1,800 00	Jan. 1, 1912 an'ly to Jan. 1, 1913	Com. of Mass.	3⅝%	$3,600 00

LAND CORNER OF HAMMOND AND NEWTON STREETS.

Jan. 1, 1903	S9—S10	$1,200 00	Jan. 1, 1912 Jan. 1, 1913	Com. of Mass.	3⅝	$2,400 00

LAND FOR PUBLIC BUILDINGS— (WASHINGTON, SCHOOL AND PROSPECT STREETS.)

Jan. 1, 1904	W43 to W47	1,000 00	Jan. 1, 1912	Bearer.	3¼%	$5,000 00
do. do.	W48	500 00	Jan. 1, 1912	"	3½	500 00
do. do.	W49 to W53	1,000 00	Jan. 1, 1913	"	3½	5,000 00
do. do.	W54	500 00	Jan. 1, 1913	"	3½	500 00
do. do.	W55 to W59	1,000 00	Jan. 1, 1914	"	3½	5,000 00
do. do.	W60	500 00	Jan. 1, 1914	"	3½	500 00
do. do.	W61 to W65	1,000 00	Jan. 1, 1915	"	3½	5,000 00
do. do.	W66	500 00	Jan. 1, 1915	"	3½	500 00
do. do.	W67 to W71	1,000 00	Jan. 1, 1916	"	3½	5,000 00
do. do.	W72	500 00	Jan. 1, 1916	"	3½	500 00
do. do.	W73 to W77	1,000 00	Jan. 1, 1917	"	3½	5,000 00
do. do.	W78	500 00	Jan. 1, 1917	"	3½	500 00
do. do.	W79 to W83	1,000 00	Jan. 1, 1918	"	3½	5,000 00
do. do.	W84	500 00	Jan. 1, 1918	"	3½	500 00
do. do.	W85 to W89	1,000 00	Jan. 1, 1919	"	3½	5,000 00
do. do.	W90	500 00	Jan. 1, 1919	"	3½	500 00
do. do.	W91—W92	1,000 00	Jan. 1, 1920	"	3½	2,000 00
do. do.	W93 to W95	1,000 00	Jan. 1, 1920	Com. of Mass.		3,000 00
do. do.	W96	500 00	Jan. 1, 1920	Bearer	3½	500 00
do. do.	W97 to W99	1,000 00	Jan. 1, 1920	Com. of Mass.		3,000 00
do. do.	W100 W101	1,000 00	Jan. 1, 1921	Bearer	3½	2,000 00
do. do.	W102	500 00	Jan. 1, 1921	"	3½	500 00
do. do.	W103 W107	1,000 00	Jan. 1, 1922	"	3½	5,000 00
do. do.	W108	500 00	Jan. 1, 1922	"	3½	500 00
do. do.	W109 to W113	1,000 00	Jan. 1, 1923	"	3½	5,000 00
do. do.	W114	500 00	Jan. 1, 1923	"	3½	500 00
do. do.	W115 to W119	1,000 00	Jan. 1, 1924	"	3½	5,000 00
do. do.	W120	500 00	Jan. 1, 1924	"	3½	500 00
						$71,500 00

CONSTRUCTION OF HAMMOND STREET AND LAND DAMAGES.

Jan. 1, 1907	HSW5 to 20	$4,000 00	Jan. 1, 1912 an'ly to Jan. 1, 1927	Order of Town Treasurer.	4	$64,000 00

PUBLIC GYMNASIUM.

Date.	Numbers.	Amount each.	When payable.	To whom.	Interest.	Total Outstanding.
Jan. 1, 1906	PG7	5,000 00	Jan. 1, 1912	Order of Town Treasurer	4%	$5,000 00
do. do.	PG8	1,000 00	Jan. 1, 1912	"	4	1,000 00
do. do.	PG9	5,000 00	Jan. 1, 1913	"	4	5,000 00
do. do.	PG10	1,000 00	Jan. 1, 1913	"	4	1,000 00
do. do.	PG11	5,000 00	Jan. 1, 1914	"	4	5,000 00
do. do.	PG12	1,000 00	Jan. 1, 1914	"	4	1,000 00
do. do.	PG13	5,000 00	Jan. 1, 1915	"	4	5,000 00
do. do.	PG14	1,000 00	Jan. 1, 1915	"	4	1,000 00
do. do.	PG15	5,000 00	Jan. 1, 1916	"	4	5,000 00
do. do.	PG16	1,000 00	Jan. 1, 1916	"	4	1,000 00
do. do.	PG17	5,000 00	Jan. 1, 1917	"	4	5,000 00
do. do.	PG18	1,000 00	Jan. 1, 1917	"	4	1,000 00
do. do.	PG19	5,000 00	Jan. 1, 1918	"	4	5,000 00
do. do.	PG20	1,000 00	Jan. 1, 1918	"	4	1,000 00
do. do.	PG21	5,000 00	Jan. 1, 1919	"	4	5,000 00
do. do.	PG22	1,000 00	Jan. 1, 1919	"	4	1,000 00
do. do.	PG23	5,000 00	Jan. 1, 1920	"	4	5,000 00
do. do.	PG24	1,000 00	Jan. 1, 1920	"	4	1,000 00
do. do.	PG25	5,000 00	Jan. 1, 1921	"	4	5,000 00
do. do.	PG26	1,000 00	Jan. 1, 1921	"	4	1,000 00
do. do.	PG27	5,000 00	Jan. 1, 1922	"	4	5,000 00
do. do.	PG28	1,000 00	Jan. 1, 1922	"	4	1,000 00
do. do.	PG29	5,000 00	Jan. 1, 1923	"	4	5,000 00
do. do.	PG30	1,000 00	Jan. 1, 1923	"	4	1,000 00
do. do.	PG31	5,000 00	Jan. 1, 1924	"	4	5,000 00
do. do.	PG32	1,000 00	Jan. 1, 1924	"	4	1,000 00
do. do.	PG33	5,000 00	Jan. 1, 1925	"	4	5,000 00
do. do.	PG34	1,000 00	Jan. 1, 1925	"	4	1,000 00
do. do.	PG35	5,000 00	Jan. 1, 1926	"	4	5,000 00
do. do.	PG36	1,000 00	Jan. 1, 1926	"	4	1,000 00
						$90,000 00

CONSOLIDATED HEATING, LIGHTING AND POWER PLANT.

Jan. 1, 1906	HLP13 to 15	$1,000 00	Jan. 1, 1912	Order of Town Treasurer	4%	$3,000 00
do. do.	HLP16	500 00	Jan. 1, 1912	"	4	500 00
do. do.	HLP17 to 19	1,000 00	Jan. 1, 1913	"	4	3,000 00
do. do.	HLP20	500 00	Jan. 1, 1913	"	4	500 00
do. do.	HLP21 to 23	1,000 00	Jan. 1, 1914	"	4	3,000 00
do. do.	HLP24	500 00	Jan. 1, 1914	"	4	500 00
do. do.	HLP25 to 27	1,000 00	Jan. 1, 1915	"	4	3,000 00
do. do.	HLP28	500 00	Jan. 1, 1915	"	4	500 00
do. do.	HLP29 to 31	1,000 00	Jan. 1, 1916	"	4	3,000 00
do. do.	HLP32	500 00	Jan. 1, 1916	"	4	500 00
						$17,500 00

LAND DAMAGES—WASHINGTON AND WALNUT STREETS.

Date.	Numbers.	Amount each.	When payable.	To whom.	Interest.	Total Outstanding.
				Order of Town Treasurer.		
Jan. 1, 1907	LD10	$5,000 00	Jan. 1, 1912		4%	$5,000 00
do. do.	LD11	1,000 00	Jan. 1, 1912	"	4	1,000 00
do. do.	LD12	500 00	Jan. 1, 1912	"	4	500 00
do. do.	LD13	5,000 00	Jan. 1, 1913	"	4	5,000 00
do. do.	LD14	1,000 00	Jan. 1, 1913	"	4	1,000 00
do. do.	LD15	500 00	Jan. 1, 1913	"	4	500 00
do. do.	LD16	5,000 00	Jan. 1, 1914	"	4	5,000 00
do. do.	LD17	1,000 00	Jan. 1, 1914	"	4	1,000 00
do. do.	LD18	500 00	Jan. 1, 1914	"	4	500 00
do. do.	LD19	5,000 00	Jan. 1, 1915	"	4	5,000 00
do. do.	LD20	1,000 00	Jan. 1, 1915	"	4	1,000 00
do. do.	LD21	500 00	Jan. 1, 1915	"	4	500 00
do. do.	LD22	5,000 00	Jan. 1, 1916	"	4	5,000 00
do. do.	LD23	1,000 00	Jan. 1, 1916	"	4	1,000 00
do. do.	LD24	500 00	Jan. 1, 1916	"	4	500 00
do. do.	LD25	5,000 00	Jan. 1, 1917	"	4	5,000 00
do. do.	LD26	1,000 00	Jan. 1, 1917	"	4	1,000 00
do. do.	LD27	500 00	Jan. 1, 1917	"	4	500 00
						$39,000 00

NEW ENGINE HOUSE AND TEMPORARY PROVISION FOR APPARATUS.

				Order of Town Treasurer.		
Jan. 1, 1907	EH7	$1,000 00	Jan. 1, 1912		4%	$1,000 00
do. do.	EH8	5,000 00	Jan. 1, 1912	"	4	5,000 00
do. do.	EH9	1,000 00	Jan. 1, 1913	"	4	1,000 00
do. do.	EH10	5,000 00	Jan. 1, 1913	"	4	5,000 00
do. do.	EH11	1,000 00	Jan. 1, 1914	"	4	1,000 00
do. do.	EH12	5,000 00	Jan. 1, 1914	"	4	5,000 00
do. do.	EH13	1,000 00	Jan. 1, 1915	"	4	1,000 00
do. do.	EH14	5,000 00	Jan. 1, 1915	"	4	5,000 00
do. do.	EH15	1,000 00	Jan. 1, 1916	"	4	1,000 00
do. do.	EH16	5,000 00	Jan. 1, 1916	"	4	5,000 00
do. do.	EH17	1,000 00	Jan. 1, 1917	"	4	1,000 00
do. do.	EH18	5,000 00	Jan. 1, 1917	"	4	5,000 00
						$36,000 00

WASHINGTON, WALNUT AND HIGH STREETS AND VILLAGE SQUARE IMPROVEMENTS.

Date.	Numbers.	Amount each.	When payable.	To whom.	Interest.	Total Outstanding.
Jan. 1, 1907	W. W. H. 21-50	$1,000 00	$5,000 an'ly Jan. 1, 1912 to " 1, 1917	Order of Town Treasurer.	3½%	$30,000 00

SAW MILL BROOK VALLEY SEWER.

Jan. 1, 1909	S.M.B. 7-60	$1,000 00	$3,000 an'ly Jan. 1, 1912 to " 1, 1929	Order of Town Treasurer.	3½%	$54,000 00

SEPARATION OF THE SEWERAGE AND SURFACE-WATER DRAINAGE SYSTEMS.

Jan. 1, 1909	S.S. 11-50	$1,000 00	$5,000 an'ly Jan. 1, 1912 to " 1, 1919	Order of Town Treasurer.	3½%	$40,000 00

NEW PUBLIC LIBRARY.

Date.	Numbers.	Amount each.	When payable.	To whom.	Interest.	Total Outstanding.
Jan. 1, 1909	PL15 to PL20	$1,000 00	Jan. 1, 1912	Order of Town Treasurer	3½%	$6,000 00
do. do.	PL21	100 00	Jan. 1, 1912	"	3½	100 00
do. do.	PL22 to PL27	1,000 00	Jan. 1, 1913	"	3½	6,000 00
do. do.	PL28	100 00	Jan. 1, 1913	"	3½	100 00
do. do.	PL29 to PL34	1,000 00	Jan. 1, 1914	"	3½	6,000 00
do. do.	PL35	100 00	Jan. 1, 1914	"	3½	100 00
do. do.	PL36 to PL41	1,000 00	Jan. 1, 1915	"	3½	6,000 00
do. do.	PL42	100 00	Jan. 1, 1915	"	3½	100 00
do. do.	PL43 to PL48	1,000 00	Jan. 1, 1916	"	3½	6,000 00
do. do.	PL49	100 00	Jan. 1, 1916	"	3½	100 00
do. do.	PL50 to PL55	1,000 00	Jan. 1, 1917	"	3½	6,000 00
do. do.	PL56	100 00	Jan. 1, 1917	"	3½	100 00
do. do.	PL57 to PL62	1,000 00	Jan. 1, 1918	"	3½	6,000 00
do. do.	PL63	100 00	Jan. 1, 1918	"	3½	100 00
do. do.	PL64 to PL69	1,000 00	Jan. 1, 1919	"	3½	6,000 00
do. do.	PL70	100 00	Jan. 1, 1919	"	3½	100 00
do. do.	PL71 to PL76	1,000 00	Jan. 1, 1920	"	3½	6,000 00
do. do.	PL77	100 00	Jan. 1, 1920	"	3½	100 00
do. do.	PL78 to PL83	1,000 00	Jan. 1, 1921	"	3½	6,000 00
do. do.	PL84	100 00	Jan. 1, 1921	"	3½	100 00
do. do.	PL85 to PL90	1,000 00	Jan. 1, 1922	"	3½	6,000 00
do. do.	PL91	100 00	Jan. 1, 1922	"	3½	100 00
do. do.	PL92 to PL97	1,000 00	Jan. 1, 1923	"	3½	6,000 00
do. do.	PL98	100 00	Jan. 1, 1923	"	3½	100 00
do. do.	PL99 to PL104	1,000 00	Jan. 1, 1924	"	3½	6,000 00
do. do.	PL105	100 00	Jan. 1, 1924	"	3½	100 00
do. do.	PL106 to PL111	1,000 00	Jan. 1, 1925	"	3½	6,000 00
do. do.	PL112	100 00	Jan. 1, 1925	"	3½	100 00
do. do.	PL113 to PL118	1,000 00	Jan. 1, 1926	"	3½	6,000 00
do. do.	PL119	100 00	Jan. 1, 1926	"	3½	100 00
do. do.	PL120 to PL125	1,000 00	Jan. 1, 1927	"	3½	6,000 00
do. do.	PL126	100 00	Jan. 1, 1927	"	3½	100 00
do. do.	PL127 to PL132	1,000 00	Jan. 1, 1928	"	3½	6,000 00
do. do.	PL133	100 00	Jan. 1, 1928	"	3½	100 00
do. do.	PL134 to PL139	1,000 00	Jan. 1, 1929	"	3½	6,000 00
do. do.	PL140	100 00	Jan. 1, 1929	"	3½	100 00
do. do.	PL143 to 160	6,100 00	Jan. 1, 1912 an'ly to Jan. 1, 1929	Regist'd	$3\frac{80}{100}$	109,800 00
						$219,600 00

ANNUAL EXHIBIT OF EXPENDITURES COMPARED WITH THE APPROPRIATIONS OF THE YEAR ENDING DECEMBER 31, 1910.

OBJECTS.	Appropriations and Receipts.	Payments.
Assessors' Department	$9,800 00	$9,783 46
Auditing and Accounting Department	4,200 00	3,940 39
Band Concerts	500 00	500 00
Bell, Town Clock	2,000 00	1,956 67
Brookline Cemetery	200 00	198 07
Building Department	8,000 00	7,695 45
Committee on Building Limits	1,000 00	16 15
Contingencies	2,000 00	1,993 96
Covered Reservoir, Single Tree Hill	56,094 10	38,674 81
Cash receipts	1,331 25	
Decoration Day	500 00	500 00
Drain, Saw Mill Brook Valley		462 77
Engineering Department	20,000 00	19,995 68
Evening Schools	2,000 00	1,928 70
Filling old Aqueduct Location	9,500 00	1,403 14
Fire Department	105,328 00	104,770 97
Fourth of July Celebration	1,500 00	1,425 45
Funded Debt, Payment on	191,461 00	200,981 00
Furniture, New Library	7,500 00	7,490 27
General School Expenses	20,660 00	20,658 00
Grammar and Primary Schools	113,382 00	113,381 86
Gymnasium and Bath House	23,661 00	22,367 99
Hammond Street	16,788 68	5 12
Health Department	60,300 00	59,741 85
Heating and Lighting Plant, Maintenance of	14,000 00	13,554 42
High School	48,255 00	47,806 63
Highways, Construction of	55,000 00	27,999 21
Highways, Maintenance of	112,000 00	111,997 64
Howe Lot Improvement	598 51	598 51
Interest, Funded Debt	55,146 08	61,165 91
Interest, Temporary Loans	6,000 00	7,708 61
Kindergartens	18,022 00	17,839 31
Law Library, Court House	300 00	249 00
Lease of Garage	500 00	500 00
Legal Expenses	5,000 00	2,122 19
Lighting Streets	50,700 00	50,577 98
Laying Dust	45,000 00	44,512 44
Land Westbourne Terrace	47,500 00	47,500 00
Manual Training and Domestic Arts	24,250 00	24,249 97
New Engine, Water Department	20,500 00	19 30
New Public Library	135,532 33	134,277 34
New Schoolhouse, Westbourne Terrace	75,000 00	20,878 55

OBJECTS.	Appropriations and Receipts.	Payments
Parks, Maintenance of	$19,000 00	$18,502 56
Parks, Construction of	16,687 25	16,687 25
Paving Beacon and Harvard Streets	30,000 00	29,981 06
Paving Washington Street	9,783 10	4,015 41
Pensions for School Teachers	1,065 00	1,062 36
Plans, Schoolhouse Westbourne Terrace	1,500 00	854 02
Poor, Support of	8,900 00	8,772 89
Police Department	88,400 00	87,568 74
Public Library, Maintenance of	23,500 00	23,499 99
Refitting Vaults, Town Hall	1,887 41	402 85
Renovating Devotion and Pierce Schools	2,400 00	2,396 24
Sanitary, Village Square	1,499 82	1,392 22
Selectmen's Department	10,000 00	9,939 49
Separation of Sewers and Drains	13,669 17	13,215 06
Sewers, Construction of	29,300 00	26,124 81
Sewers, Maintenance of	5,000 00	4,193 75
Sidewalks	17,000 00	16,999 38
Soldiers' Relief	1,000 00	2,001 00
Cash receipts	1,223 00	
Suppressing Gypsy and Brown Tail Moths	15,000 00	14,988 36
Surface Water Drains	26,000 00	18,906 50
Taxes:		
County	76,772 40	76,772 40
Metropolitan Park	54,898 40	54,898 40
Metropolitan Sewer	83,289 83	83,289 83
State	152,130 00	152,130 00
Town Buildings, Repairs of	6,452 97	6,452 97
Town Clerk's Department	7,100 00	6,997 23
Town Hall, care of	6,500 00	6,285 73
Town Reports and Warrants, Printing of	4,500 00	3,644 05
Treasurer and Collector's Department	10,133 00	10,033 04
Tree Planting	7,500 00	7,494 54
Vacation Schools	2,060 00	2,055 97
Walnut Hill Cemetery Wall	1,000 00	1,000 00
Washington, Walnut and High Streets	23,432 19	463 62
Water Works, Maintenance of	36,500 00	36,434 20
Water Works, Extension of	25,000 00	23,975 52
Weights and Measures	820 00	819 64
Wires and Lights	11,000 00	10,418 38

CASH ON HAND AND TREASURY RECEIPTS IN DETAIL

Totals.			Items.
$203,962 43	Balance on hand Jan. 15, 1910:—		
	From Tax Levy, appropriated and unexpended		$17,167 42
	General Fund, unappropriated		64,911 71
	Borrowed	$129,616 47	
	Less advanced on land for Public Playgrounds and Drain, Saw Mill Brook Valley	7,733 17	
			121,883 30
780,880 00	**Borrowed.**		
	In anticipation of Taxes		600,000 00
	Funded Debt		180,880 00
	Public Library	$115,900 00	
	Land for Public Playgrounds	64 980 00	
	INCOME.		
1,285,850 55	**1. Tax Levy of 1910**		1,285,850 55
51,399 98	**2. Levies of Previous Years.**		
	1909		49,897 51
	1908		1,264 87
	1907		156 55
	1906		31 50
	1905		10 00
	1904		8 00
	Suspense		31 55
218,912 13	**3. Corporation and Bank Taxes.**		
	Commonwealth of Massachusetts:		
	Corporation Tax received in March, 1910	$14,353 34	
	Corporation Tax received in November, 1910	139,189 60	
			153,542 94
	National Bank Tax received in March, 1910	$2,949 69	
	National Bank Tax received in November, 1910	29,952 50	
			32,902 19
	Boston Elevated Railway Tax		5,146 97
	Street Railway Tax		27,320 03
20,927 57	**4. Sewer Assessments.**		
	Unapportioned		19,137 78
	Apportioned		1,789 79

$2,561,932 66 ..*Amount carried forward.*

Totals.			Items.
$2,561,932 66	*Amount brought forward.*		
225 00	**5. Betterment Assessments.**		
	Sundry persons		225 00
97,891 25	**6. Water Rates.**		
	Consumers		97,891 25
3,188 00	**7. Rents.**		
	Houses and Court Rooms:		
	Jerry Bond, Newton Street		460 00
	A. K. Johnson, Gorham Avenue		55 00
	Edw. A. McEttrick, Gorham Avenue		440 00
	County of Norfolk, Court Rooms		2,100 00
	Town Hall:		
	Brookline Gym, Women's Evening Class		10 00
	Brookline Y. M. Catholic Association		45 00
	Brookline Medical Society		8 00
	Knights of Columbus		70 00
3,245 62	**8. Licenses.**		
	Dog:		
	County of Norfolk		2,551 37
	Druggists:		
	George R. Hinckley	$1 00	
	Thomas E. Burns	1 00	
	Alfred J. Hayman	1 00	
	Arthur W. Bowker	1 00	
	Louis H. Graves	1 00	
	John L. McGown	1 00	
	Virgil A. Richmond	1 00	
	W. A. Barker	1 00	
	James M. Chase	1 00	
	Irving R. Howatt	2 00	
	Charles A. Merrill	1 00	
	Joseph N. Clark	1 00	
	William F. Wardner	1 00	
		$14 00	
	Deduct State's proportion 25% of seventeen Druggists' licenses	4 25	
			9 75
	Auctioneers, Carriage, Employment, Billiard, Pool, Bowling Alley, Peddlers, Junk, Gasfitters, Plumbers and Milk		684 50
868 60	**9. Court Fines.**		
	Brookline Municipal Court		710 60
	County of Norfolk		158 00
9,302 20	**10. Gymnasium and Bath House Receipts.**		
	Geo. S. Rich, Superintendent		9,302 20
1,117 84	**11. Public Library.**		
	Sundry persons		1,117 84
$2,677,771 17	*Amount brought forward.*		

Totals.			Items.
$2,677,771 17..	*Amount carried forward.*		
5,542 50	**12. Schools, Tuition from Non-Resident Pupils.**		
	High School		1,700 00
	Grammar and Primary		3,742 50
	Kindergartens		100 00
5,566 41	**13. Interest.**		
	Bank Deposits		2,794 34
	Overdue Taxes		2,619 27
	Sewer Assessments		148 30
	Betterment Assessments		4 50
534 62	**14. Fees.**		
	Town Clerk's Office:		
	Edw. W. Baker, Town Clerk		366 62
	Town Treasurer's Office		168 00
	John E. Abbott	1 00	
	Benj. F. Allen, 2d	1 00	
	Almy & Spelman	1 00	
	Edmund K. Baker	2 00	
	Francis N. Balch	1 00	
	Harry Bergson	1 00	
	George D. Bigelow	18 00	
	Bingham, Smith & Hill	1 00	
	C. C. Blaney	1 00	
	Edward W. Blodgett	1 00	
	Andreas Blume	2 00	
	Boothby & Stanley	1 00	
	Henry W. Bragg	1 00	
	Brandeis, Dunbar & Nutter	2 00	
	E. A. Brickley, Trustee	1 00	
	Rebecca W. Brett	1 00	
	Burrage & Hayden	1 00	
	John H. Butler	1 00	
	Carleton & Hunneman	1 00	
	Carrett & Hay	8 00	
	Joseph R. Churchill	1 00	
	Clark & Ordway	1 00	
	Harry W. Conant	1 00	
	B. J. Connolly	1 00	
	James E. Cotter	2 00	
	Dallinger & Stearns	1 00	
	Frank E. Dimick	1 00	
	Alice J. Dooley	1 00	
	Edward B. Draper	1 00	
	John D. Drum	5 00	
	Eaton & McKnight	6 00	
	M. Grant Edmands	2 00	
	Eldredge & Pierce	1 00	
	Wilmot R. Evans, Jr.	1 00	
	Eyges, Wymer & Friedman	1 00	
	Joseph D. Fallon	1 00	
	Lucy M. Feast	1 00	
	W. B. French	1 00	
	Samuel D. Harris	5 00	
$2,689,414 70..	*Amount carried forward.*		

Totals.		Items.
$2,689,414 70	*Amount brought forward.*	
	A. Leslie Harwood, Jr.....	1 00
	George B. Hayward	1 00
	James R. Hodder	1 00
	Carlton Hunneman	1 00
	Goulston & Storrs	1 00
	Institution for Savings in Roxbury	1 00
	J. W. & E. F. Johnson & Sons	1 00
	Eliot N. Jones	1 00
	John C. Jones	1 00
	Chas. D. Keyes	4 00
	Wm. S. Kinney	1 00
	A. R. Lewis	1 00
	Lennox H. Lindsay	1 00
	Lourie & Lourie	4 00
	Mass. Title Insurance Co..	8 00
	John J. Moore	1 00
	John J. Mulcahy	1 00
	Elizabeth F. McCormack *et al*	1 00
	Timothy McGrath	1 00
	Chas. H. McIntyre	1 00
	McLoud, Walbridge & Drum	5 00
	Catherine O'Dowd	1 00
	John H. Peck	1 00
	Pierce & Wadsworth	1 00
	Chas. R. McKay	3 00
	Montgomery Reed	1 00
	Otis Weld Richardson....	1 00
	Walter H. Roberts	2 00
	Albert M. Rollins	1 00
	Saville & Chandler	1 00
	George A. Sawyer	7 00
	Lynde Sullivan	1 00
	Michael H. Sullivan	2 00
	Francis A. Strater	1 00
	Swain, Carpenter & Nay..	5 00
	Wm. R. Thompson	1 00
	Alfred C. Vinton	1 00
	Percy E. Walbridge	8 00
	N. U. Walker	1 00
	Warren Garfield, Whitside	1 00
	Leon P. Welch	2 00
	Wm. B. F. Whall	2 00
	Frank S. White	1 00
	George H. Wood	1 00
	Alphonso A. Wyman	1 00
	Ruben S. Wyner	1 00
	Wyman & Beier	1 00
		$168 00
67 10	**15. Weights and Measures.**	
$2,689,481 80	*Amount carried forward.*	

Totals.			Items.
$2,689,481 80	*Amount brought forward.*		
64 46	**16. Miscellaneous.**		
	Sundry persons (supplies)		64 46
19,072 15	**17. Reimbursements.**		
	Manual Training and Domestic Arts:		
	C. F. Hovey & Co.		68 69
	General School Expenses:		
	L. L. Allen		1 40
	Evening Schools:		
	Bridgeport Wood Finishing Company		1 08
	Maintenance of Water Works:		
	W. A. Gates	$130 00	
	Nightingale & Childs.....	28 21	
	Commonwealth of Mass...	25 20	
			183 41
	Extension of Water Works:		
	Sundry persons		1,688 25
	Covered Reservoir, Single Tree Hill:		
	Sundry persons		1,331 25
	Maintenance of Parks:		
	Fred'k Grenall	$3 50	
	Geo. H. Noone	12 00	
	C. S. Sargent	596 49	
	Unitarian Church	44 31	
	Walnut Hills Cemetery ..	94 48	
			750 78
	Planting Trees:		
	Boston Consol. Gas. Co....	$20 00	
	Miss E. G. Cummings....	1 50	
	Herbert Jaques	48 00	
	Dr. J. C. Jones	6 45	
	Miss Knight	37 00	
	Jas. S. Mackey	3 00	
	Mass. Highway Com.....	25	
	C. E. Osgood	10 00	
	Mrs. John Perry	5 00	
	W. M. Whiting	8 50	
			139 70
	Suppressing Gypsy and Brown Tail Moths:		
	Sundry persons		6,283 92
	Brookline Cemeteries:		
	Nell H. Chase	$8 00	
	Est. of Reuben A. Chase	100 00	
	A. L. Eastman	3 00	
$2,708,618 41	*Amount carried forward.*		

Totals.			Items.
$2,708,618 41..	*Amount brought forward.*		
	Samuel S. Folsom	10 00	
	Louisa Leverett	5 00	
	Henry Murray	16 00	
	Mrs. Geo. Rogers	15 00	
	Geo. H. Thayer	5 00	
	Susan G. White	5 00	
			167 00
	Sidewalks:		
	Wm. W. Brooks	$22 30	
	Rhodes Bros. Co.	31 78	
			54 08
	Highways:		
	Henry B. Cabot	$53 83	
	Miss E. A. Colton	50 00	
	Michael Driscoll	85	
	T. Haley	7 00	
	D. J. Leahy	75	
	C. Murnaghan	37 97	
	Michael Rutledge	2 00	
			152 40
	Laying Dust:		
	S. Ronanow		26 20
	Hammond Street Widening:		
	John Healey		28 00
	Construction of Highways:		
	Jessie Taylor Philips		1,200 00
	Police Department:		
	Alonzo W. Corey		25 75
	Wires and Lights:		
	E. N. Davis	$2 90	
	Wilbur T. Litchfield	15	
	Richard L. Shedd	5 00	
			8 05
	Fire Department:		
	Chase Express Co.		15 00
	Health Department:		
	Marion F. Adams	$72 00	
	Wm. J. Allen	13 00	
	Andover Health Dept.....	94 28	
	Franklin G. Balch	178 57	
	Geo. M. Barrie	68 00	
	Elias Bates	60 00	
	Mrs. M. J. Beals	2 85	
	Henry W. Broughton	86 00	
	Harry B. Burley	5 00	
	John Cannon	9 00	
	Jennie Colby	30 50	
	City of Boston	674 00	
	Commonwealth of Mass...	343 29	
$2,708,618 41..	*Amount carried forward.*		

TOTALS.			ITEMS.
$2,708,618 41	*Amount brought forward.*		
	C. H. Day	5 00	
	Dr. F. P. Denney	45 35	
	John E. Doane	48 00	
	M. J. Deveney	83 57	
	Frank P. Donst	77 00	
	Jas. T. Drohan	7 00	
	Michael Duffley	11 03	
	Waldo Farber	44 00	
	Wm. Ferguson	38 00	
	Wm. S. Foster	5 00	
	Henry D. Furbush	16 00	
	Herman Gilchrist	40 00	
	Louis A. Goldsmith	5 00	
	Jas. M. Head	5 00	
	Edw. C. Hovey	72 00	
	Jenney Mfg. Co.	6 00	
	Jas. E. Keary	40 00	
	Wm. Kendricks	12 00	
	Louise King	65 71	
	Guy S. Levett	40 43	
	Chas. Markell	175 00	
	Bridget McGrath	14 00	
	Michael McKeon	36 00	
	Town of No. Attleboro	122 00	
	John A. Pollard	20 00	
	Dr. Wm. H. Prescott	233 57	
	Edw. B. Richardson	132 14	
	Rutland State Sanatorium	8 57	
	Benj. Steverman	40 00	
	Chas. S. Stuart	5 00	
	Marshall P. Thompson	10 00	
	Alvah K. Todd	136 86	
	Thos. J. Turley	5 00	
	W. D. Turner	30 00	
	F. Jos. Untersee	68 00	
	H. S. Walton	4 71	
	Willard E. Ward	2 20	
	Franklin H. Whitney	10 00	
	Sarah E. Williams	34 00	
			3,395 63
	Maintenance of Gymnasium and Bath House:		
	Outing Shoe Co.		95
	Building Department:		
	Ernest Lyon		7 07
	Weights and Measures:		
	John J. Hargraves	$ 50	
	Jones of Binghamton	25	
			75
	Construction of Sewers:		
	Clarence E. Mallar		1 60
	Construction of Surface Water Drains:		
	E. D. Hathaway		75 00
$2,708,618 41	*Amount carried forward.*		

Totals.			Items.
$2,708,618 41	*Amount brought forward.*		
	Maintenance of Sewers and Drains:		
	Chas. E. Durgin		3 73
	Support of Poor:		
	City of Boston	$121 90	
	Commonwealth of Mass....	154 50	
	John T. Lynch	4 29	
	City of Newton	131 69	
	Town of Ipswich	2 50	
			414 88
	Soldiers' Relief:		
	Commonwealth of Mass....		1,223 00
	Interest on New Loans:		
	Estabrook & Co.	$1,614 87	
	Provident Institution for Savings	149 45	
			1,764 32
	Town Clerk's Department:		
	Edw. W. Baker	$39 50	
	Abbie M. Dunbar	20	
	Henry May	7 00	
			46 70
	Treasurer's Department:		
	Wm. F. Paul	$ 25	
	Geo. H. Worthley	60	
			85
	Accounting Department:		
	Albert P. Briggs	$7 50	
	Gertrude W. Lyndon	30	
			7 80
	Engineering Department:		
	Boston & Maine R. R.....		3 41
	Maintenance of Town Hall:		
	T. W. Sparks		1 50
$2,708,618 41	Total Receipts, including Cash Balance from Previous Year.		

TREASURY PAYMENTS IN DETAIL

APPROPRIATED. EXPENDED.

1. Schools.

HIGH SCHOOL.

Instructors:

Geo. P. Hitchcock	$3,500 00
John C. Packard	2,500 00
Maro S. Brooks	2,500 00
Arthur W. Roberts	2,800 00
Wm. L. Snow	2,287 50
Elmer Case	2,368 75
Edw. S. Colton, Jr.	2,500 00
Wm. J. Chisholm	1,256 25
Anna M. Johnson	435 00
Lula G. Adams	853 13
Bertha C. Marshall	989 06
Lillie C. Smith	1,168 75
Alice H. Spaulding	1,218 75
Anna R. Liden	987 50
Mabel P. Bailey	1,096 87
Irene Weir	1,200 00
Elizabeth Stone	800 00
Bessie L. Barnes	918 75
Bertha F. Wiswell	925 00
Elizabeth DeK. Pease	1,218 75
Melita Knowles	986 25
Christine D. Ross	1,118 75
Ruby W. Davidson	845 00
Maude Young	987 50
Celina H. Lewis	887 50
Louise C. Gambrill	987 50
Dorothy Waldo	765 00
Anna R. Fisher	859 38
Helen B. Russell	750 00
Chas. W. Cobb	6 00
Minnie Packard	12 00
Ida E. Cobb	11 00
Margaret Adams	52 50
Helen L. Dunbar	30 00
Elizabeth M. Biewend	198 00
Sarah F. Walferton	60 00
	$40,080 44

APPROPRIATED. EXPENDED.

Janitors:

Henry M. Cook	$1,080 04
Jas. W. Partridge	491 40
Henry O'Neil	10 70
Bridget Barrett	136 66
Helen McInerny	8 60
	$1,727 40

Heating, Repairs, Furniture, Fixtures and Supplies:

Adams, Cushing & Foster.	$129 73
Allyn & Bacon	170 97
American Book Co	88 23
American School of Home Economics	3 50
American Technical Soc'ty	21 60
Andrews-Burr Paper Co.	71 50
Atkinson, Mentzer & Grover	32 57
Edwin E. Babb & Co	273 10
W. B. Badger & Co	213 00
Bassett, Lowke, Ltd	8 26
C. C. Burchard & Co	11 25
Blodgett Clock Co	22 47
A. Frank Bonney	238 28
Milton Bradley Co	78 44
Geo. Brayton	10 00
Brookline Post Office	17 08
W. S. Burbank Co	15 30
P. M. Carpenter & Co	14 00
Havelock Churchill	5 19
Edw. S. Colton, Jr	37 00
Mrs. Henry Cook	19 12
The Craftsman Co	9 00
Geo. E. Damon Co	10 37
C. A. Delano	11 48
O. B. Delano's Sons	139 56
Dennison Mfg. Co	9 00
Julian D'Este Co	2 93
De Wolfe & Fiske Co	24 00
Oliver Ditson Co	30 73
W. M. Dizer	20 72
Eagle Oil & Supply Co.	63
Empire L'ndry Machine Co.	1 50
David Farquhar	6 00
John F. Fleming	4 70
Frost & Adams	3 00
Geo. L. Gardner	7 50
Ginn & Co	187 08
Globe Stamp Works	2 00
W. A. Goodwin	187 51
The Gregg Publishing Co.	4 45
M. M. Griswold	3 00
J. L. Hammett Co	58 25
Hammond Typewriter Co.	16 19
Harvard University	11 90
Amount carried forward	$2,232 09

APPROPRIATED. EXPENDED.

Amount brought forward..	$2,232 09
J. H. Hatfield.....	19 76
D. C. Heath & Co.....	224 25
Thos. J. Hind.....	372 85
Geo. P. Hitchcock (cash outlay)	42 89
Henry Holt & Co.....	73 02
Holtzer-Cabot Electric Co.	1 70
Houghton, Mifflin Co.....	31 40
Daniel Hunt	27 72
C. A. Jackson.....	8 10
Johnson Bros.	45 00
Johnson Service Co.	12 23
Winthrop B. Jones	35 00
Jordan, Goodridge Co....	50 45
Kenney Bros. & Wolkins..	114 55
Kenrick Bros.	84 47
L. E. Knott Apparatus Co.	210 22
John Lane Co.....	5 00
Lincoln I. Leighton.....	105 63
Andrew J. Lloyd & Co....	4 00
Carl F. Ludwig.....	1 25
J. P. Mackey.....	3 75
T. R. Marvin & Son.....	64 75
Milton Bradley Co.....	5 95
Chas. E. Merrill Co.....	60
Wm. D. Morrison	2 70
Morss & Whyte Co.....	4 00
F. F. Muldowney.....	22 50
McKenney & Waterbury Co.	3 15
F. H. McMahon.....	5 66
T. F. McMahon & Co.....	1 90
Nat'l Geographical Society	2 50
B. W. Neal.....	40 76
J. C. Packard (cash outlay)	27 67
W. D. Paine.....	20 45
Paine Bros.	111 65
Elizabeth DeK. Pease (cash outlay)	10 00
Pettingell-Andrews Co.	6 47
Philips Electric Co.....	11 64
Geo. H. Pike.....	2 24
Robt. B. Prée.....	8 14
C. A. Pons.....	77 15
Remington Typewriter Co.	55 50
E. S. Ritchie & Sons.....	20 60
Riverdale Press	84 50
W. A. Robart & Co.....	17 90
Robey-French Co.....	1 35
Philip A. Russell.....	42 20
Benj. H. Sanborn & Co....	85 00
Schoenhof Book Co.....	11 70
Chas. Scribner's Sons.....	1 70
H. H. Sharland.....	10 67
Shepard, Norwell Co.....	100 45
Annie Shuter	3 00
Amount carried forward..	$4,569 78

Appropriated.			Expended.
	Amount brought forward..	$4,569 78	
	Sibley & Co.....	7 33	
	Silver, Burdett & Co.....	26 87	
	Lillie C. Smith (cash outlay)	24 75	
	Smith Premier Typew'r Co.	75 00	
	Steverman & Gibbons.....	23 36	
	Elizabeth Stone	1 25	
	Stone & Forsythe.....	1 25	
	Taylor Instrument Co.....	2 15	
	A. T. Thompson & Co....	60	
	T. F. Thompson.....	346 98	
	Thorpe & Martin Co.....	20 12	
	A. Vogel & Son.....	19 05	
	Wardsworth-Howland & Co.	87 30	
	Waltham Watch Co. Band	50 00	
	Katherine Webb	21 00	
	Irene Weir (cash outlay)..	16 85	
	West Disinfecting Co.....	1 50	
	W. C. Westman.....	164 24	
	Whitcomb & Barrows....	2 00	
	Wright & Ditson.....	1 00	
	The Writerpress	15 92	
	Yawman & Erbe Mfg. Co..	104 00	
	General School Expenses..	92 30	
	Gymnasium and Bath House	76 51	
	Highways	22 50	
	Manual Training and Domestic Arts	98 68	
	Grammar and Primary....	126 50	
		$5,998 79	
48,255 00	Total Expenditures for High School		$47,806 63

1. Grammar and Primary Schools.

J. ELLIOT CABOT.

Instructors:		
Minnie P. Massé.....	$893 75	
Grace A. Bosworth.....	818 75	
Emma J. Rising.....	818 75	
Janitors:		
John F. Mahon.....	337 48	
	$2,868 73	

EDWARD DEVOTION.

Instructors:		
Chas. H. Taylor.....	$2,093 75	
Edith E. Wright.....	868 75	
Elizabeth M. Stebbins....	868 75	
Cecile E. Harris.....	818 75	
Marion M. Thomas.....	818 75	
Edna G. Towle.....	768 75	
Amounts carried forward..	$6,237 50	$47,806 63

APPROPRIATED.		EXPENDED.
Amounts brought forward	$6,237 50	$47,806 63
Julie M. Jones	740 00	
Mary E. Raymond	818 75	
Adella M. Boutwell	818 75	
Annie A. Smith	793 75	
Florence A. Oliver	750 00	
Janitors:		
John McGinnis	749 84	
Geo. Brock	24 81	
Mary J. Ward	6 00	
	$10,939 40	

HEATH.

Instructors:		
J. Sherman Richardson	$2,093 75	
Etta M. Miller	868 75	
Mary Godsell	843 75	
Leila H. Smith	290 63	
Georgie D. Mansfield	916 25	
Mary J. Porter	818 75	
Catherine G. O'Brien	818 75	
Lucy H. Chamberlain	281 25	
Frances Gillespie	468 75	
Lucie A. Metcalf	112 50	
Christina M. Jacobsen	627 50	
Margaret C. O'Hearn	818 75	
Janitors:		
Chas. G. Johnson	692 64	
Patrick W. Mahon	3 46	
Patrick A. Halloran	10 38	
Bridget Hayes	377 60	
	$10,043 46	

LAWRENCE.

Instructors:		
Elizabeth W. Bean	$2,000 00	
Rose D. Bliss	851 25	
A. Laura Harding	600 63	
Sarah E. Bruce	63 75	
Josephine S. Taylor	818 75	
Rebecca Bruorton	768 75	
Cora W. Reed	818 75	
C. Gertrude Knox	818 75	
Janitors:		
Frank H. Flanders	655 20	
Frank J. Davis	6 72	
Mary McCarty	6 70	
	$7,409 25	
Amount carried forward		$47,806 63

APPROPRIATED.		EXPENDED.
Amount brought forward..		$47,806 63
WILLIAM H. LINCOLN.		
Instructors:		
Frank T. Hall	$2,093 75	
Jennie F. Hayden	893 75	
Mary A. Connor	893 75	
Adela F. Rockwood	868 75	
Theresa G. O'Rourke	843 75	
Dorcas C. Higgins	818 75	
Alice S. Morrison	718 75	
Josephine Courtright	759 38	
Alice M. Wing	818 75	
Mary A. White	818 75	
Ada M. Simpson	718 75	
Charlotte T. Welles	243 75	
Rose E. Ryan	818 75	
Abbie F. Hearn	818 75	
Emma L. Wiswall	775 00	
Eva W. Cook	818 75	
Celia N. Burrill	743 75	
Florence L. Fairbanks...	818 75	
Janitors:		
Owen Cary	702 00	
Richard Kelleher	299 00	
Marie Dunn	351 00	
Rose A. Hicks	351 00	
Annie R. Mackey	310 50	
Robert J. Ferguson	94 50	
	$17,392 38	
LONGWOOD.		
Instructors:		
Marion E. Marsh	$859 38	
May C. Collagan	759 38	
Sarah M. Keeler	809 38	
Janitor:		
John F. Mahan	233 48	
	$2,661 62	
NEWTON.		
Instructor:		
Ethel Wood	$518 75	
Janitor:		
Wm. B. Webber	99 84	
	$618 59	
THOMAS PARSONS.		
Instructors:		
Grace H. Manter	$523 12	
Ida M. Skipper	818 75	
Grace Eaton	226 88	
Amounts carried forward..	$1,568 75	$47,806 63

APPROPRIATED.		EXPENDED.
Amounts brought forward..	$1,568 75	$47,806 63
Janitors:		
John Nyhen	351 00	
Catherine Mulvey	3 60	
Winifred Mulvey	8 80	
	$1,932 15	

PIERCE.

Instructors:		
Mary McSkimmon	$2,093 75	
Maria E. Gardner	893 75	
Ada E. Chevalier	893 75	
Minerva E. Fales	868 75	
Lena B. Winter	868 75	
Alice M. Nelson	818 75	
Nina M. Marsh	818 75	
Jennie M. Alden	818 75	
Bertha V. Cobb	818 75	
Edna A. Gault	743 75	
Alice E. Fraher	793 75	
Ethel A. Tillinghast	818 75	
Nellie M. Goodrich	818 75	
Margaret Malone	868 75	
Maybelle E. Knight	818 75	
Abbie F. Bosworth	818 75	
Alice R. Harper	818 75	
Ellen P. Low	818 75	
Florence D. Webster	768 75	
Janitors:		
Edw. Moran	828 88	
Thos. F. Costello	738 92	
Justus Austin	449 28	
Lizzie Hennessey	231 86	
Mary Driscoll	7 57	
Mary Moran	7 57	
	$19,245 33	

JOHN D. RUNKLE.

Instructors:		
Ellen S. Baker	$2,093 75	
Florence Barnard	893 75	
Eleanor B. Mitchell	868 75	
Blanche E. Henshaw	818 75	
Annie T. Udell	791 25	
Bertha L. Thresher	768 75	
Florence C. Lamson	818 75	
Sally M. Dennett	290 63	
Dean Kendall	468 75	
Grace E. Murray	768 75	
Marion E. Weld	818 75	
Amounts carried forward..	$9,400 63	$47,806 63

APPROPRIATED.		EXPENDED.
Amounts brought forward ..	$9,400 63	$47,806 63
Janitors:		
Thos. Hartigan	787 28	
Francis O'Hare	330 75	
	$10,518 66	

SEWALL.

Instructors:	
Hattie F. Paul	$893 75
Deborah Howland	793 75
Ida M. Holden	768 75
Janitor:	
Richard Kelleher	367 12
	$2,823 37

ROBERT C. WINTHROP.

Instructors:	
Annie G. Molloy	$893 75
Elsie V. Robbins	818 75
Anna M. Taylor	775 00
Janitors:	
John J. Nyhen	351 00
Catherine Mulvey	10 80
Winifred Mulvey	4 00
	$2,853 30

SPECIAL INSTRUCTORS.

Annie B. Chamberlain (drawing)	$1,000 00
Edith H. Snow (music)...	843 75
	$1,843 75

UNASSIGNED.

Catherine F. Quill	$718 75	
Adelaide D. Walsh	536 50	
Enid Merrill	640 00	
Gertrude N. Meudell	192 00	
Miriam Gorton	9 50	
Grace H. Carlton	20 00	
Mary Lyons	24 00	
Grace Eaton	373 12	
Jessie F. Atwater	42 50	
Amy Edmond	10 00	
Louise Crevolin	10 00	
Katherine Johnson	19 50	
Julie M. Jones	60 00	
Amounts carried forward ..	$2,655 37	$47,806 63

APPROPRIATED.		EXPENDED.
Amounts brought forward..	$2,655 87	$47,806 63
Dorothea Mason	91 00	
Alice L. Hunter	2 00	
Marguerite Jean Steele ..	17 50	
Alice B. Hazelton	96 88	
	$2,863 25	
Total Salaries of Teachers and Janitors in Grammar and Primary Schools	$94,013 24	
Heating, Repairs, Furniture, Fixtures and Supplies:		
Adams, Cushing & Foster	$165 45	
Allen Bros.	70	
Allyn & Bacon.....	134 50	
American Book Co.....	446 19	
American Mason Safety Tread Co.	104 25	
American Seating Co.....	223 25	
D. Appleton & Co.	55 92	
Atkinson, Mentzer & Grover	26 75	
Edward E. Babb & Co.....	866 73	
A. H. Bailey.....	33 75	
Beacon Universalist Parish	10 00	
Elizabeth W. Bean.....	8 97	
Bird-Archer Co.....	9 00	
Blodgett Clock Co.....	80 16	
Jas. H. Boody.....	34 73	
Boston & Albany R. R....	2 77	
Boston Music Co.....	22 11	
The Boston Regalia Co....	6 00	
Milton Bradley Co.....	131 87	
Geo. Brayton	13 00	
Jos. Breck & Sons.....	19 11	
Brookline Industrial Wood Yard	50	
Brookline Print	45 60	
The Building Care Co.....	33 75	
Robt. Burlen	11 25	
P. J. Burns.....	3 10	
A. & E. Burton & Co.....	2 50	
P. J. Cautwell.....	32 25	
P. P. Caproni & Bros.....	4 95	
Carter, Rice & Co.....	78 98	
A. P. Carver & Son.....	10 28	
Annie B. Chamberlain (cash outlay)	25 25	
Chandler & Barber.....	26 68	
Chickering & Sons.....	270 00	
Havelock Churchill	46 24	
Wm. H. Claflin & Co.....	12 84	
Edw. S. Colton, Jr.....	91 20	
Frank B. Connor.....	100 68	
Amounts carried forward..	$3,191 26	$47,806 63

APPROPRIATED.		EXPENDED.
Amounts brought forward..	$3,191 26	$47,806 63
John Cook.....	127 96	
Coolidge Flower Shop.....	1 25	
A. H. Cornell.....	30 88	
Dwight T. Cortes.....	1 33	
J. E. Cousens Coal Co....	750 87	
L. M. Crane & Co.....	6 80	
E. M. Cundall & Son.....	11 00	
Wm. Curtis Sons Co.....	11 90	
Mrs. Dane's Laundering and Cleansing Shop	4 50	
A. M. Davenport.....	45 00	
C. A. Delano.....	72 37	
O. B. Delano's Sons.....	242 96	
Dennison Mfg. Co.....	5 06	
De Wolfe & Fiske Co.....	12 35	
Oliver Ditson Co.....	59 51	
Jas. Driscoll & Son.....	49 74	
Eagle Pencil Co.....	26 00	
Edison Electric Ill. Co....	10 00	
Educational Publishing Co.	4 50	
Empire Laundry Machinery Co.	8 00	
Evans Music Co.	1 60	
David Farquhar	512 68	
R. & J. Farquhar & Co...	47 85	
Frank H. Flanders (cash outlay)	70	
John F. Fleming.....	71 81	
Geo. L. Gardner.....	126 00	
Ginn & Co.	658 47	
D. J. Green Co.....	3 00	
Thos. J. Grey Co.	6 24	
Eben Hallett	3 75	
J. L. Hammett Co.....	512 78	
Hand Bros.	197 32	
Walter Hatch & Co.....	4 02	
D. C. Heath & Co.....	40 04	
Henry Holt & Co.....	20 00	
Houghton, Mifflin Co.....	174 49	
Daniel Hunt	140 92	
Hydro-Palm Soap Co.	11 52	
India Alkali Works.....	23 90	
Frank J. Jameson.....	38 00	
Johnson Bros.	380 62	
Geo. T. Johnson Co.....	24 00	
Johnson Service Co.....	26 90	
Winthrop B. Jones.....	78 40	
Jordan Marsh Co.....	157 84	
Edw. P. Kaine.....	44 45	
J. Keegan	15 23	
Thos. J. Kelley.....	201 25	
Kenney Bros. & Wolkins..	467 58	
Kenrick Bros.	609 95	
Felix R. King	46 00	
L. E. Knott Apparatus Co.	1 60	
Amounts carried forward..	$9,322 15	$47,806 63

APPROPRIATED.		EXPENDED.
Amounts brought forward..	$9,322 15	$47,806 63
Lincoln I. Leighton.....	791 83	
Little, Brown & Co.....	76 72	
Longwood Florist Co.....	8 50	
Lothrop, Lee & Shepard Co.	20 83	
Annie R. Mackay (cash outlay)	5 90	
J. P. Mackey	71 01	
Thos. Mahon & Sons.....	269 00	
T. R. Marvin & Son.....	15 00	
Minnie P. Massé (cash outlay)	33 04	
Masury-Young Co.	156 50	
Chas. E. Merrill Co.	4 20	
Metropolitan Coal Co.	3,682 76	
Miley Soap Co.....	7 88	
J. M. Miskell	32 00	
W. D. Morrison	20 17	
F. F. Muldowney	189 74	
M. J. McGrail.....	3 46	
F. H. McMahan.....	31 74	
T. F. McMahon & Co.....	22 22	
National Tripoli Co.....	9 00	
W. E. Nason.....	18 55	
Newson & Co.....	15 00	
M. J. O'Hearn.....	125 25	
Orient Spray Co.....	74 00	
Jos. E. Owens.....	109 90	
W. D. Paine.....	52 77	
Paine Bros.	160 30	
F. E. Palmer	99 91	
Paterson Lubricating Co..	21 44	
Wm. R. Pazolt	8 00	
Philips Electric Co.....	15 70	
Geo. H. Pike	40 69	
Jas. A. Pinner.....	66 25	
C. A. Pons.....	86 26	
Pratt Institute	16 20	
John H. Pray & Sons Co.	35 55	
Robt. B. Pray.....	6 25	
Jas. F. Quinn.....	14 60	
Jas. Quinn	2 00	
Revere Rubber Co.....	51 62	
Emma J. Rising (cash outlay)	1 39	
Riverdale Press	125 00	
E. A. Robart Sons.....	50 54	
W. A. Robart & Co.....	7 42	
Benj. H. Sanborn & Co....	106 40	
The Scarborough Co.....	1 45	
Chas. Scribner's Sons.....	325 70	
Henry Siegel Co.....	4 95	
Silver, Burdett & Co.....	382 13	
Ida M. Skipper (cash outlay)	63	
A. Smith	2 80	
Amounts carried forward..	$16,802 30	$47,806 63

Appropriated.			Expended.
	Amounts brought forward..	$16,802 30	$47,806 63
	Standard Blackboard Co..	50 41	
	Standard Charcoal Co....	68 34	
	Spencer J. Steinmetz.....	2 17	
	Steverman & Gibbons....	54 15	
	Stone & Forsythe	1 25	
	A. Storrs & Bement Co....	26 80	
	Wm. Sundell	46 27	
	Sunshine Laundry	1 30	
	Richard E. Tibant, Inc....	14 69	
	Thompson, Brown & Co...	61 08	
	W. H. Toombs & Co.....	2 87	
	E. B. Townsend Coal Co..	234 70	
	Arthur Vignoles	15 00	
	Vincent Press	9 50	
	Wardsworth, Howland Co.	118 21	
	Wakefield Rattan Co.....	12 15	
	Samuel Ward Co.....	16 40	
	West Disinfecting Co.....	111 70	
	W. C. Westman	169 16	
	Whitall, Tatum Co.....	14 55	
	Whittier Woodenware Co...	3 00	
	Wright & Ditson.....	4 25	
	Yamanaka & Co.....	15 85	
	Young & Brown.....	3 00	
	Extension of Water Works	32 84	
	General School Expenses..	1,304 33	
	Weights and Measures....	20 10	
	Gymnasium & Bath House	244 75	
	Manual Training and Domestic Arts	34 00	
		$19,495 12	
	Total charged to Grammar and Primary Schools...	$113,508 36	
	Deduct amount chargeable to High School	126 50	
113,382 00			$113,381 86

1. Kindergartens.

Instructors:		
Annie B. Winchester.....	$718 75	
Lillian Hunter	418 75	
Mary E. McNutt	718 75	
Flora H. Clifford.....	195 00	
Fannie C. Condon.....	135 00	
Betsey Bean	718 75	
Cornelia Gould	618 75	
Sophie E. Butler.....	718 75	
A. Eleanor Dresser	513 75	
Harriet B. Stodder	718 75	
Susie H. Nason	618 75	
Katherine Wentworth	718 75	
Lucy H. Maxwell	718 75	
Amounts carried forward..	$7,531 25	$161,188 49

APPROPRIATED.		EXPENDED.
Amounts brought forward..	$7,531 25	$161,188 49
Helen L. Soule	105 00	
Vesta M. Turner	383 75	
Grace W. Morrill	718 75	
Margaret Houghton	618 75	
Grace A. Potter	718 75	
Alice H. Shaw	718 75	
Marion E. Ross	468 75	
Louise E. Finney	668 75	
Grace Kimball	568 75	
Fannie Condon	126 00	
Rosalie Channing	49 50	
Louise Crevolin	7 50	
Dorothea Mason	7 50	
	$12,691 75	
Maids:		
Margaret Mulvey	$100 00	
Margaret Stevens	100 00	
Delia Mulvey	92 00	
Molly Rowen	6 50	
Mary Dwyer	140 00	
Effie Videon	56 50	
Susie Corbett	40 00	
Maggie Cabot	92 50	
Adelaide Foster	37 50	
Annie Comer	62 50	
Lizzie Hennessey	100 00	
Rose Gallagher	37 50	
Sadie Keady	62 50	
Mary Haggerty	100 00	
	$1,027 50	
Janitors:		
Edw. Moran	$55 12	
Thos. F. Costello	49 40	
Justus Austin	29 00	
Owen Carey	46 80	
Richard Kelleher	203 32	
Robert J. Ferguson	6 30	
John McGinnis	149 76	
Geo. Brock	4 96	
John F. Mahan	228 80	
John J. Nyhen	234 00	
Thos. Hartigan	87 36	
Francis O'Hare	36 75	
Chas. G. Johnson	76 44	
Patrick A. Holloran	1 16	
Patrick W. Mahon	39	
Henry M. Cook	59 80	
Amounts carried forward..	$1,269 36	$161,188 49

Appropriated.		Expended.
Amounts brought forward..	$1,269 36	$161,188 49
Jas. W. Partridge	27 30	
Henry O'Neil	65	
Janitresses	145 95	
	$1,443 26	
Total Salaries for Teachers, Maids and Janitors in Kindergartens	$15,162 51	
Heating, Repairs, Furniture, Fixtures and Supplies:		
Adams, Cushing & Foster	$17 60	
Leon L. Allen (cash outlay)	55 00	
American Mason Safety Tread Co.	11 58	
A. H. Bailey	2 25	
Blodgett Clock Co.	8 38	
Jas. H. Boody	2 65	
A. Frank Bonney	13 24	
Boston & Albany R. R.....	31	
Milton Bradley Co.	762 53	
The Building Care Co.....	2 25	
P. P. Caproni & Bros.....	1 35	
P. J. Cantwell	10 75	
A. P. Carver & Son	68	
Chickering & Sons	65 00	
Havelock Churchill	5 18	
Geo. Coleman & Co.....	1 25	
Frank B. Connor	6 71	
John Cook	18 88	
A. H. Cornell	7 42	
Dwight T. Cortes	09	
J. E. Cousens Coal Co.....	83 34	
Julian D'Este Co.	16	
C. A. Delano	4 68	
O. B. Delano's Sons	36 39	
Jas. Driscoll & Son	5 53	
David Farquhar	6 00	
John F. Fleming	8 34	
Foster Bros.	6 05	
Geo. L. Gardner	37 50	
W. A. Goodwin	10 42	
Hand Bros.	45 77	
E. J. Hayes & Co.	38 00	
Thos. J. Hind	4 60	
Daniel Hunt	13 24	
Johnson Bros.	49 23	
Johnson Service Co.	2 57	
Edw. P. Kaine	9 85	
J. Keegan	2 04	
Kenney Bros. & Wolkins..	13 24	
Kenrick Bros.	105 53	
Amounts carried forward..	$1,475 58	$161,188 49

Appropriated.			Expended.
	Amounts brought forward..	$1,475 58	$161,188 49
	Lincoln I. Leighton	137 69	
	Chas. Ludlam	10 80	
	J. P. Mackey	3 70	
	Thos. Mahon & Sons.....	34 05	
	Minnie P. Massé (cash outlay)	64	
	Metropolitan Coal Co.	600 11	
	Grace W. Morrill (cash outlay)	1 80	
	Wm. D. Morrison	1 35	
	F. F. Muldowney	32 53	
	M. J. McGrail	39	
	F. H. McMahan	2 43	
	T. F. McMahon & Co.	23 90	
	W. E. Nason	9 28	
	B. W. Neal	08	
	Jos. E. Owens	18 80	
	Paine Bros.	44 28	
	W. D. Paine	3 79	
	F. E. Palmer	21 95	
	Philips Electric Co.	2 18	
	Geo. H. Pike	5 84	
	Jas. A. Pinner	15 97	
	C. A. Pons	13 78	
	Robert B. Preé	1 17	
	Revere Rubber Co.	1 25	
	Riverdale Press	8 00	
	E. A. Robart & Sons	11 15	
	W. A. Robart & Co.....	1 49	
	Horace E. Smith Co.....	4 50	
	Standard Blackboard Co...	6 94	
	Standard Charcoal Co.	14 79	
	Steverman & Gibbons	8 74	
	Wm. Sundell	15 43	
	T. F. Thompson	19 28	
	Augustus Thurgood	3 20	
	W. H. Toombs & Co.	58	
	E. B. Townsend Coal Co...	26 08	
	W. C. Westman	32 68	
	Annie B. Winchester (cash outlay)	4 03	
	General School Expenses..	4 43	
	Weights and Measures ...	15 20	
	Gymnasium & Bath House	36 94	
		$2,676 80	
$18,022 00	Total charged to Kindergartens		$17,839 31
	1. Manual Training and Domestic Arts.		
	Instructors:		
	Edw. P. Hutchinson	$2,250 00	
	Jos. E. Owens	1,500 00	
	Minot A. Bridgham	1,750 00	
	Amounts carried forward..	$5,500 00	$179,027 80

Appropriated.		Expended.
Amounts brought forward..	$5,500 00	$179,027 80
Alex. Miller	1,968 75	
S. Anna Woodbury	859 38	
Caroline A. Brooks	859 38	
Ernest W. Tuttle	30 00	
Anna W. Schwind	1,500 00	
Mary E. Ditson	809 38	
Mary C. Jones	809 38	
Grace M. Carlton	375 00	
Marion K. Dormon	618 75	
M. Frances George	618 75	
Edith C. Badger	206 25	
	$14,155 02	
Janitors:		
Edw. Moran	$165 88	
Thos. F. Costello	147 68	
Justus Austin	91 38	
Owen Carey	187 20	
Richard Kelleher	80 08	
Robert J. Ferguson	25 20	
Frank H. Flanders	280 80	
Frank J. Davis	2 88	
John McGinnis	300 04	
George Brock	9 93	
Thos. Hartigan	175 24	
Francis O'Hare	73 50	
Chas. G. Johnson	230 88	
Patrick A. Holloran	3 46	
Patrick W. Mahon	1 15	
Henry M. Cook	59 80	
Jas. W. Partridge	27 30	
Geo. A. Meade	874 64	
Henry O'Neil	65	
Janitresses	508 19	
	$3,245 88	
Total Salaries for Teachers and Janitors	$17,400 90	
Heating, Repairs, Furniture, Fixtures, Power and Supplies:		
Adams, Cushing & Foster	$38 83	
H. O. Ames	136 97	
American Mason Safety Tread Co.	23 17	
American Tool and Machine Co.	43 70	
Andrews-Burr Paper Co...	13 10	
W. B. Badger & Co.....	209 00	
A. H. Bailey	9 00	
J. W. Bailey & Sons Co...	2 28	
Amounts carried forward..	$476 05	$179,027 80

APPROPRIATED.		EXPENDED.
Amounts brought forward..	$476 05	$179,027 80
Adolph E. Becker	30 79	
Bentley Bros.	1 13	
Ross Berhontz	16 05	
Blacker & Shepard Co....	83 99	
Blodgett Clock Co.....	19 72	
Jas. H. Boody	9 77	
A. Frank Bonney	13 24	
Boston & Albany R. R....	92	
Boston Cooking School Magazine	1 00	
Boston Ice Co.	17 03	
Boston Society of Decorative Art	5 24	
Arthur W. Bowker.....	30	
C. C. Bowles & Co.....	31 25	
Milton Bradley Co.....	1 67	
Geo. Brayton	17 50	
The Bridgeport Co.....	1 22	
Bridgeport Wood Finishing Co.	18 28	
Broadway Iron Foundry Co.	15 65	
Brookline Print	2 75	
Brown, Durell Co.	109 78	
Brown-Wales Co.	1 79	
The Buildings Care Co....	9 00	
Bumpus & Cook	40 11	
P. P. Caproni & Bros.....	70	
Carter, Rice & Co.....	10 20	
A. P. Carver & Son.....	2 04	
Chandler & Barber	340 36	
Havelock Churchill	11 53	
Alfred W. Clark.....	22 50	
Commonwealth of Mass..	3 01	
Frank B. Connor.....	26 83	
John Cook	52 16	
A. H. Cornell	8 70	
Dwight T. Cortes	36	
J. E. Cousens Coal Co....	240 21	
The Craftsman Co.....	9 25	
L. M. Crane & Co.....	24 34	
E. F. Crosby	3 12	
Wm. Curtis Sons Co.....	324 24	
Cutler & Wood Supply Co.	75	
Dane's Laundering and Cleansing Shop	2 00	
Davis Press	1 07	
C. A. Delano	9 90	
O. B. Delano's Sons.....	55 67	
Dennison Mfg. Co.....	2 48	
Julian D'Este Co.....	16	
Th. de Dillomt	18 79	
Jos. Dickson Crucible Co..	19 00	
Dodge-Haley Co.	19 59	
Jas. Driscoll & Son.....	16 58	
Dutton & Clarke	14 30	
Amounts carried forward..	$2,164 07	$179,027 80

APPROPRIATED.		EXPENDED.
Amounts brought forward..	$2,164 07	$179,027 80
Eagle Oil & Supply Co.....	10 83	
Edison Electric Ill. Co....	40 50	
D. R. Emerson & Co.	3 18	
Farley, Harvey & Co.	393 18	
Frank H. Flanders	30	
John F. Fleming	89 58	
C. R. Fowler	2 48	
E. C. Fowler	3 00	
Jas. Foy	53 43	
Frost & Adams Co.	4 86	
F. L. Goldsmith	30 33	
W. A. Goodwin	10 42	
J. L. Hammett Co.....	21 99	
Hand Bros.	21 31	
Thos. J. Hind	4 60	
Wm. H. Hortsmann	11 15	
Houghton & Dutton Co. ...	69	
C. F. Hovey & Co.	268 92	
J. B. Hunter & Co.	83 43	
Daniel Hunt	32 12	
Edw. H. Hutchinson	6 00	
Industrial Education Book Co.	5 00	
Johnson Bros.	83 42	
Johnson Service Co.	6 95	
H. W. Johns-Manville Co..	1 90	
Jones, McDuffee & Stratton Co.	9 49	
Jordan-Goodrich Co.	25 73	
Jordan, Marsh Co.	67 33	
Edw. P. Kaine	16 50	
John Keegan	4 78	
Kenney Bros. & Wolkins..	2 20	
Kenrick Bros.	149 23	
Felix R. King	5 30	
Ledder & Probst	7 89	
Lincoln I. Leighton	153 86	
J. P. Mackey	64 99	
Theresa Maher	3 20	
Thos. Mahon & Sons	59 58	
B. L. Makepeace	324 29	
Manual Arts Press	1 50	
Masury-Young Co.	19 50	
Metropolitan Coal Co.	753 59	
W. D. Morrison	4 73	
F. F. Muldowney	41 20	
J. H. McCafferty Co.	2 25	
J. C. McCarthy	3 57	
Jas. McCutcheon Co.	13 57	
M. J. McGrail	1 15	
R. B. McKim Co.	10 82	
F. H. McMahan	6 67	
T. F. McMahon & Co.	311 37	
B. W. Neal	08	
Oliver Machinery Co.	36 92	
Amounts carried forward..	$5,454 93	$179,027 80

APPROPRIATED.		EXPENDED.
Amounts brought forward..	$5,454 93	$179,027 80
Jos. E. Owens	23 07	
Paine Bros.	19 91	
Paine Furniture Co.	42 50	
W. D. Paine	11 24	
F. E. Palmer	19 10	
Parker & Page Co.	39 32	
W. H. Partridge	1 65	
Patterson Lubricating Co.	3 94	
Hattie F. Paul	2 40	
Lawrence C. Pelton	8 33	
Philips Electric Co.....	4 62	
Geo. H. Pike	11 48	
Jas. A. Pinner	18 36	
C. A. Pons	19 06	
Robert B. Preé	1 89	
Revere Rubber Co.	2 50	
Richards & Co.	39 62	
Robart Bros.	14 87	
W. A. Robart & Co.	2 48	
Chas. A. Schieren Co.....	14 74	
E. Schoepflin & Co.	2 50	
Anna M. Schwind (cash outlay)	22 15	
Singer Sewing Machine Co.	17 60	
A. Smith	1 20	
Standard Blackboard Co...	10 89	
Standard Charcoal Co.....	8 37	
R. H. Stearns & Co.	65 84	
Steverman & Gibbons	19 10	
B. F. Sturtevant Co.....	5 00	
Wm. Sundell	138 81	
Sunshine Laundry	95	
The Taylor-Holden Co.....	1 25	
Taylor Machinery Co.....	83 78	
S. T. Taylor Co.....	11 80	
T. F. Thompson.....	19 29	
Toilette Fashion Co.....	4 00	
W. H. Toombs & Co.....	1 15	
E. B. Townsend Coal Co...	78 24	
Village Hand Laundry	45	
Wardsworth-Howland Co...	83 11	
Wakefield Rattan Co.	60	
Edw. M. Walker	28 05	
Edgar T. Ward & Son....	17 36	
Sam'l Ward Co.....	5 79	
Walworth Mfg. Co.....	2 92	
W. C. Westman	44 27	
J. O. Weatherbee Co.....	285 75	
Francis L. Wheeler	3 75	
R. H. White Co.....	1 30	
Whitehead & Hoag Co....	28 00	
A. J. Wilkinson & Co.....	20 52	
Wilcox & Gibbs Sewing Machine Co.....	83 39	
Geo. E. Wye Co.....	3 60	
Amounts carried forward..	$6,856 79	$179,027 80

APPROPRIATED.				EXPENDED.
	Amounts brought forward..		$6,856 79	$179,027 80
	Extension Water Works..		14 08	
	General School Expenses..		49 45	
	Gymnasium & Bath House		61 43	
			$6,981 75	
	Total expended for Manual Training and Domestic Arts		$24,382 65	
	Deduct amounts chargeable to—			
	High School	$98 68		
	Gram'r and Primary	34 00	132 68	
$24,250 00				24,249 97
	1. General School Expenses.			
	Salaries:			
	Geo. I. Aldrich, supt.....		$4,000 00	
	Leon L. Allen, clerk.....		1,249 98	
	Jas. G. Thompson, truant officer		1,200 00	
	Mary Adams, stenographer		800 00	
	Special Instructors:			
	Samuel W. Cole, music....		1,000 00	
	Hartvig Nissen, physical training		1,400 00	
	Henry G. Carroll, phys. tr.		1,387 50	
	Gladys L. White, phys. tr.		687 50	
	Ida M. Lewis, nurse.....		808 28	
	Elizabeth Aitken, ass't nurse		120 00	
	Catherine T. Murphy, ass't nurse		129 60	
	Total salaries		$12,782 86	
	General Expenses:			
	Adams, Cushing & Foster		$147 24	
	J. Q. Adams & Co.....		26 00	
	Geo. I. Aldrich (cash outlay)		87 85	
	American Express Co....		11 10	
	Andrews-Burr Paper Co...		21 25	
	Leon L. Allen (cash outlay)		53 26	
	Allen Bros.		8 05	
	American Book Co.....		43 36	
	Edw. E. Babb & Co.....		216 39	
	F. A. Bassette Co.....		9 25	
	Henry C. Bell.....		2 00	
	Bird-Archer Co.....		10 00	
	B. S. Blanchard, M.D.		62 00	
	Chas. R. C. Borden.....		15 00	
	Amount carried forward..		$712 75	$203,277 77

APPROPRIATED.		EXPENDED.
Amounts brought forward..	$712 75	$203,277 77
Boston Consol. Gas Co...	244 72	
Boston Elevated R. R. Co.	271 00	
Arthur W. Bowker.....	1 00	
Everett M. Bowker, M.D...	16 00	
John B. Brainerd, M.D.	113 75	
Brookline Express	3 00	
Brookline Post Office	93 00	
Brookline Print	87 25	
A. & E. Burton & Co.....	165 10	
Carter, Rice & Co.....	24 71	
Chandler & Barber	44 00	
Charities Publication Com.	2 50	
Chase Express Co.....	125 43	
H. L. Chase, M.D.	3 00	
Chestnut Hill Stable.....	1,517 50	
City of Boston	200 27	
Sidney S. Cohen	20 50	
Edw. S. Colton, Jr.	10 00	
Consol. Dental Mfg. Co...	1 50	
County of Norfolk	438 05	
Cudahy Packing Co.....	4 00	
Arthur A. Cushing, M.D...	44 00	
H. M. Cutts, M.D.....	62 00	
H. I. Dallman & Co.....	8 00	
De Wolfe & Fiske Co.....	5 10	
Oliver Ditson Co.....	15 88	
Eagle Pencil Co.....	12 50	
Edison Electric Ill. Co....	804 89	
Empire Laundry Machinery Co.	1 00	
Frank E. Fitts Mfg. & Supply Co.	63 81	
C. S. Francis, M.D.	77 00	
G. H. Francis, M.D.	83 40	
Geo. L. Gardner.....	1 50	
Louis W. Gilbert, M.D....	79 00	
Ginn & Co.	56 36	
P. J. Grennan	3 00	
W. A. Greenough & Co....	3 00	
E. L. Grimes Co.....	119 99	
G. F. Gurney.....	4 50	
J. L. Hammett Co.....	63 97	
Robt. W. Hastings, M.D...	71 00	
E. J. Hayes & Co.....	101 27	
J. Hayes	181 50	
D. C. Heath & Co.....	16 78	
Dr. Fred B. Hicks	15 00	
The Holden Patent Book Cover Co.	210 42	
Houghton, Mifflin Co.....	9 52	
C. Howard Hunt Pen Co.	30 00	
Howard Dustless Duster Co.	12 75	
Frank J. Jameson.....	9 00	
The Janitor's Supply Co..	10 75	
Amount carried forward..	$6,275 92	$203,277 77

APPROPRIATED.		EXPENDED.
Amounts brought forward..	$6,275 92	$203,277 77
Winthrop B. Jones	26 60	
Kenney Bros. & Wolkins..	211 51	
Dr. Edwin N. Kent.....	15 00	
Felix R. King.....	91 25	
Jos. Kitteredge, M.D.....	111 00	
Knox & Morse Co.....	6 90	
W. J. Kocher	800 00	
Lincoln I. Leighton.....	1 98	
J. P. Mackey	34 06	
T. R. Marvin & Son.....	19 50	
Mass. Bible Society.....	2 70	
Masury-Young Co.....	6 25	
H. M. Meserve & Co.	60	
Milton Laboratories	59 50	
Morse Bros. Paper Box Co.	26 00	
Murphy, Leavens & Co...	20 34	
Edw. McAvoy	1 80	
H. V. McLoughlin, M.D. ..	23 75	
W. E. Nason	8 12	
B. W. Neal & Co.....	1 00	
N. E. Tel. & Tel. Co.....	537 47	
Ernest B. Nourse	15 00	
M. J. O'Day	148 25	
W. D. Paine	12 05	
Wm. R. Pazolt	1 50	
John A. Pendergast	8 76	
Geo. H. Pike	6 00	
Mrs. L. S. Powers.....	2 55	
Remington Typewriter Co.	4 00	
Dr. J. J. Riley.....	25 00	
Riverdale Press	206 25	
Geo. B. Robbins Disinfectant Co.	15 50	
Ben. H. Sanborn & Co....	9 73	
The "Sanitas Co.".....	4 50	
Jos. H. Saunders, M.D. ...	4 00	
Dr. J. J. Scannell	13 00	
Silver, Burdett & Co.	73 15	
Robt. A. Smiley.....	250 00	
Somerville Brush Co.	32 50	
Dr. D. F. Spinney.....	7 50	
Standard Blackboard Co..	12 60	
Standard Chemical Co.....	1 65	
John T. Stanley.....	1 75	
M. Steinert & Sons Co....	2 85	
R. T. Sullivan.....	3 00	
Sulpho-Napthol Co.....	12 00	
Thomas, Brown Co.....	6 67	
Gladys Thompson	25 00	
Thorpe & Martin Co.....	4 50	
Tracey Music Co.....	1 50	
Ward Auto & Cycle Co....	12 75	
West Disinfecting Co.....	15 50	
W. C. Westman	15 60	
Augusta G. Williams, M.D.	68 00	
Amounts carried forward..	$9,303 86	$203,277 77

APPROPRIATED.				EXPENDED.
	Amounts brought forward..		$9,303 86	$203,277 77
	S. H. Woodbridge.....		14 90	
	Yawman & Erbe Mfg. Co..		8 65	
	Young & Brown.....		21 65	
			$9,349 06	
	Total charged to General School Expenses		$22,131 92	
	Deduct amounts chargeable to—			
	Accounting Dept...	$7 50		
	Maint. Town Hall.	11 73		
	High School	92 30		
	Gram. and Prim..	1,304 33		
	Kindergartens	4 43		
	Man. Train. and Dom. Arts	49 45		
	Evening Schools..	4 18	1,473 92	
$20,660 00				20,658 00

1. Evening Schools.

Instructors:

Frank T. Hall.....	$67 50
Philip Pierson	128 25
Jos. E. Owens.....	132 00
Gertrude N. Mendell	58 00
Herman Gilchrist	45 00
Harriet J. Lawrence.....	12 00
Marguerite J. Steele	254 25
Mary J. Calnane	125 00
Mary Mullowney	134 00
Marguerite Crowell	114 00
Minerva E. Fales	165 00
Mary E. French.....	139 00
Ethel R. Tucker	50 75
	$1,424 75

Janitors and Janitresses:

Owen Carey	$38 00
Robert J. Ferguson	6 00
Edw. Moran	67 00
Marie Dunn	22 00
	$133 00

Total Salaries for teachers and Janitors in Evening Schools	1,557 75

Amount carried forward..		$223,935 77

Appropriated.			Expended.
	Amount brought forward..		$223,935 77
	Repairs and Supplies:		
	American Book Co.....	$35 52	
	Edw. E. Babb & Co.....	37 80	
	Bridgeport Wood Finishing Co.	3 94	
	Brookline Print	7 50	
	Edw. S. Colton, Jr.....	17 50	
	Wm. Curtis Sons Co.....	36 59	
	John F. Fleming.....	22 80	
	Ginn & Co.....	2 88	
	Houghton, Mifflin Co.....	2 15	
	Little, Brown & Co.....	2 55	
	J. P. Mackey.....	44	
	W. D. Paine.....	1 60	
	Remington Typewriter Co.	79 50	
	Smith Premier Typewriter Company	24 00	
	Underwood Typewriter Co.	92 00	
	General School Expenses..	4 18	
		$370 95	
$2,000 00	Total Expended for Evening Schools		1,928 70
	1. Vacation Schools.		
	Instructors:		
	Isabella S. Craigin.....	$369 00	
	Fred'k O. Smith.....	200 00	
	Lewis Schmitt	100 00	
	Aug. B. Tripp	54 00	
	C. Gertrude Knox.....	90 00	
	Sarah M. Aldrich.....	90 00	
	Florence C. Lamson.....	102 00	
	Edna G. Potter.....	78 00	
	Gladys L. White.....	78 00	
	Minnie P. Massé.....	102 00	
	Sarah S. Ford	84 00	
	Louise Crevolin	60 00	
	Mildred P. Massé.....	33 75	
	Christina M. Jacobson....	6 00	
	Total Salaries of Teachers in Vacation Schools	$1,446 75	
	Supplies, etc.:		
	Milton Bradley Co.....	$5 88	
	Owen Carey	25 00	
	Chandler & Barker.....	59	
	Annie L. Crocker.....	50 00	
	Oliver Ditson Co.....	2 25	
	Downes Lumber Co.....	65 92	
	Frank H. Flanders.....	50 00	
	Amounts carried forward..	$199 64	$225,864 47

Appropriated.			Expended.
	Amounts brought forward ..	$199 64	$225,864 47
	J. L. Hammett Co.....	233 42	
	Thos. Hartigan	50 00	
	Richard Kelleher	25 00	
	Lincoln I. Leighton	6 06	
	J. P. Mackey	3 20	
	B. W. Neal	20	
	John J. Nyhen.....	25 00	
	W. D. Paine	1 65	
	F. E. Palmer	23 00	
	Riverdale Press	8 00	
	Chas. Scribner's Sons	2 15	
	W. C. Spratt	27 36	
	Wright & Ditson	4 54	
		$609 22	
$2,060 00	Total Expended for Vacation Schools		2,055 97
	1. Pensions for School Teachers.		
	Mary P. Frye	$499 92	
	Henrietta A. Nevers	312 48	
	Anna M. Johnson	249 96	
$1,065 00			1,062 36
	1. Land for School House, Westbourne Terrace.		
	Jas. B. Bell	$18,000 00	
	Brookline Savings Bank..	11,000 00	
	Henry W. Estabrook.....	11,300 00	
	Daniel Dewar	7,200 00	
$47,500 00			47,500 00
	1. Plans for School House, Westbourne Terrace.		
	Killiam & Hopkins.....	$784 65	
	Highways	69 37	
$1,500 00			854 02
	1. Renovation of Devotion and Pierce Schools.		
	P. P. Caproni Bros.....	$35 05	
	Havelock Churchill	1,148 42	
	A. H. Cornell.....	851 00	
	Kenney Bros. & Wolkins..	30 00	
	John F. Fleming	49 00	
	Lincoln I. Leighton.....	214 09	
	Paine Bros.	51 68	
	C. A. Pons	17 00	
$2,400 00			2,396 24
	Total summarized to Schools	$279,733 06	
	Amount carried forward ..		$279,733 06

APPROPRIATED.		EXPENDED.
Amount brought forward..		$279,733 06
2. Public Library Maintenance.		
Salaries:		
Louisa M. Hooper, lib....	$2,000 00	
Etheldred Abbott, asst. lib.	1,200 00	
Gertrude E. Lockwood, children's lib.	300 00	
Harriet H. Stanley, children's lib.	416 65	
Ethel J. Heath, ref. lib...	925 00	
Laila A. McNeil, cataloguer	855 00	
Bertha E. Davis, cataloguer	795 00	
Emma O. Marston, asst....	675 00	
Mary A. Kinsman, asst....	350 00	
Alice M. Hobson, asst.....	660 00	
Lila M. Morse, asst.....	660 00	
Julia P. Parker, asst.....	660 00	
Susan H. James, asst.....	235 00	
Nellie M. Berry, special cataloguer	122 00	
Chas. H. Robie, janitor....	1,050 00	
John J. Doherty, asst. jan.	840 00	
Mears Orcutt, janitor.....	360 00	
Sundry persons, runners, etc.	1,738 85	
	$13,842 50	
Branch Stations:		
L. H. Graves	$120 00	
A. J. Hayman	261 65	
C. A. O'Brien	110 00	
	$491 65	
Heating, Lighting, Repairs, Books and General Expenses:		
Fratelli Alinari	$16 02	
American Dialect Society..	2 00	
American Historical Asso.	3 00	
American Iron and Steel Association	3 50	
American Library Asso....	4 05	
American Printing House	26 90	
American Technical Soc...	21 60	
D. Anderson	17 72	
John R. Anderson Co.....	32 50	
Robert Appleton Co.....	18 00	
Bay State Paper Co.....	5 00	
Berlin Photographic Co...	1 35	
Bigelow, Kennard & Co...	58 00	
Jas. H. Boody.....	11 00	
Boston Book Co.....	6 50	
The Boston Ice Co.....	20 00	
Boston Consol. Gas. Co....	59 36	
Amounts carried forward..	$306 50	$279,733 06

APPROPRIATED.		EXPENDED.
Amounts brought forward..	$306 50	$279,733 06
Boston Music Co.....	107 91	
Boston Society of Natural History	4 00	
Boston Suburban Book Co.	1 50	
F. Bruckmann & Co.....	28 43	
C. H. Buck & Co.....	17 75	
Burke's Chestnut Hill Exp.	55 05	
Carnegie Library	8 95	
Chase Express Co.....	202 88	
City Record	1 00	
Wm. H. Claflin & Co.....	18 00	
Jas. Clark & Co.....	11 40	
W. B. Clark Co.....	4 35	
Baldwin Coolidge	4 90	
J. E. Cousens Coal Co.....	270 93	
Wm. A. Davis Co.....	2 00	
Dedham Transcript	1 00	
C. A. Delano	22 48	
Dennison Mfg. Co.....	5 75	
Doll & Richards.....	45 71	
Doten-Dunton Desk Co....	10 00	
Edison Elec. Illum. Co....	731 95	
C. A. Ellis.....	2 00	
Thos. Ellison	.12 00	
Elm Tree Press.....	1 30	
Emerson & Co.....	45	
Engineering Magazine ...	4 00	
Engineering News Publishing Co.	2 25	
Field & Copeland	9 36	
Foster Bros.	104 89	
The Four Seas Co.....	53	
A. B. Franklin.....	12 94	
Gaylord Bros.	37 11	
Glove Stamp Works.....	8 30	
Graham & Streeter.....	3 00	
W. A. Greenough & Co....	7 00	
Hammond Typewriter Co..	8 62	
Franz Haufstaengl	10 41	
Harvard Corporative Soc.	6 24	
Harvard University	6 58	
Hill, Smith & Co.....	5 10	
Louisa M. Hooper, librarian (cash outlay)	75 47	
Hopkinson & Holden	43 00	
C. F. Hovey & Co.....	6 48	
Houghton, Mifflin Co.	16 62	
J. B. Hunter & Co.....	1 50	
H. R. Hunting Co.....	49 25	
Ideal Ventilator Co.....	28 00	
India Alkali Works	7 80	
International Bureau of American Republics	1 00	
Irving & Casson	35 00	
Jordan, Goodridge Co.....	6 50	
Amounts carried forward..	$2,375 14	$279,733 06

APPROPRIATED.		EXPENDED.
Amounts brought forward..	$2,375 14	$279,733 06
Jordan, Marsh Co.....	14 50	
Rosamond Joslyn	12 80	
Kenrick Bros.	4 90	
Chas. E. Lauriat Co.....	9 84	
Librarian of Congress....	25 00	
Library Bureau	26 45	
Little, Brown & Co.....	13 05	
Geo. E. Littlefield.....	16 25	
Andrew J. Lloyd Co.....	5 31	
Longmans, Green & Co...	10 50	
J. P. Mackey.....	11 45	
W. A. Mansell & Co.....	7 71	
Mass. Com. for the Blind..	28 83	
Mass. Historical Society...	2 00	
Metropolitan Coal Co.....	982 61	
Metro. Museum of Arts...	3 90	
Milton Laboratories	4 00	
Milliken Oil Co.....	1 25	
Museum of Fine Arts....	60	
Jos. McDonough Co.....	3 50	
J. H. H. McNamee.....	670 94	
National Educational As.	2 00	
National Geographical Soc.	2 00	
National Municipal League	4 00	
N. E. Tel. & Tel. Co.....	59 69	
C. A. Nichols Co.....	5 00	
The Nuttall Orinthological Club	2 50	
Old Corner Book Store ...	2,226 52	
Orient Mfg. Co.....	7 96	
Outlook for the Blind	1 00	
W. D. Paine	151 33	
Paine Bros.	1 50	
F. E. Palmer	12 25	
Perkins Inst. and Mass. School for the Blind....	4 96	
Bliss Perry	100 00	
S. S. Pierce Co.....	18 07	
Wm. H. Pierce & Co.....	7 00	
Geo. H. Pike.....	1 00	
Pinkham & Smith Co.....	6 95	
Robert B. Pray.....	6 00	
Republican Company	7 00	
Ritter & Flebbe	27 30	
Riverdale Press	829 12	
E. A. Robart & Sons.....	3 54	
Robie-French Co.	3 00	
Rose Bindery	12 32	
Wm. F. Ross & Co.....	94 98	
The Sagamore	2 00	
Sampson & Murdock Co...	6 00	
Manning Seamans	3 75	
Special Libraries Asso....	2 00	
G. E. Stechert & Co.....	726 13	
Amounts carried forward..	$8,567 40	$279,733 06

APPROPRIATED.			EXPENDED.
	Amounts brought forward..	$8,567 40	$279,733 06
	Steverman & Gibbons	10 80	
	W. G. Stonehouse.....	10 00	
	E. P. Storrs	1 25	
	Supt. of Documents, Washington, D. C.	10 00	
	Sundry Persons (petty cash)	100 35	
	U. S. Envelope Co.....	6 25	
	A. A. Vantine & Co.....	1 00	
	Samuel Ward Co.....	52 56	
	Wells-Burrage Co.	1 25	
	West Disinfecting Co.....	17 50	
	A. A. White & Co.....	7 00	
	White, Son Co.....	36 00	
	John H. Williams.....	1 00	
	H. W. Wilson Co.....	37 80	
	W. W. Winship	49 50	
	Weights and Measures.....	7 20	
	Gymnasium & Bath House	28 64	
	Furnishing new Public Library	89 34	
	New Public Library.....	131 00	
		$9,165 84	
$23,500 00	Total Expended for Maintenance of Public Library..		23,499 99
	2. Law Library, Court House.		
	Little, Brown & Co.....	$249 00	
$300 00			249 00
	2. Furniture, New Library.		
	C. H. Batchelder & Co....	$260 23	
	Brookline Press	3 00	
	E. T. Burrows Co.....	731 00	
	Doten-Dunton Desk Co....	574 00	
	Hayward Bros. & Wakefield Co.	600 00	
	Hopkinson & Holden.....	4 55	
	The Hoyt Co.....	393 50	
	Irving & Casson.....	4,791 00	
	Jordan, Marsh Co.....	12 50	
	F. Krasser & Co.....	50 00	
	J. L. Mott Iron Works Co.	17 29	
	C. W. H. Moulton Co.....	17 00	
	McKenney & Waterbury Co.	8 50	
	W. F. Ross & Co.....	25 00	
	Torrey, Bright & Capen Co.	83 25	
	Samuel Ward Co.....	8 79	
		$7,579 61	
	Deduct amount chargeable to Maint. of Public Library	89 34	
$7,500 00			7,490 27
	Amount carried forward..		$310,972 32

APPROPRIATED.		EXPENDED.
Amount brought forward..		$310,972 32
Total Summarized to Public Library	$31,239 26	
3. Maintenance of Water Works.		
Salaries:		
O. B. Mowry.....	$500 00	
T. J. Burke	500 00	
Geo. H. Francis, M.D.	500 00	
F. F. Forbes	3,000 00	
Z. R. Forbes	2,000 00	
	$6,500 00	
Engineers and Assistants per Week:		
Richard J. Flinn (with house, rent and fuel) ...	$27 00	
P. J. Flinn	25 00	
Dennis Cronin	21 00	
John Cleary	19 00	
Patrick J. Johnson.....	19 00	
Louis A. Goldsmith.....	21 00	
John McCabe	19 00	
Wm. B. Webber (with house, rent and fuel)....	23 00	
Clerical Force:		
Harley E. Royce, draughtsman	27 00	
Agnes Dirksmeyer, clerk..	15 00	
Total amount monthly and weekly salaries and laborers' pay-rolls	$24,659 26	
Taxes, Fuel, Lighting, Supplies and General Expenses:		
American Express Co.	$0 50	
American Steam Gage & Valve Mfg. Co.....	15 83	
Bader Coal Co.	2,958 84	
Birmingham Pen Co.	1 25	
J. A. & W. Bird & Co.....	6 00	
Robt. Bishop Mfg. Co.....	250 69	
Geo. F. Blake Mfg. Co....	175 25	
Harold L. Bond Co.	13 96	
Jas. H. Boody	1 25	
Boston Belting Co.....	39 80	
Boston Bolt & Iron Co....	2 00	
Boston Consol. Gas Co....	76 64	
Boston Engineers' Sup. Co.	450 62	
Brookline Auto Shop	24 63	
Brookline Auto Supply Co.	55 84	
The Brookline Garage	4 07	
Brookline Post Office.....	100 00	
Amounts carried forward..	$28,836 43	$310,972 32

APPROPRIATED.		EXPENDED.
Amounts brought forward..	$28,836 43	$310,972 32
Brookline Print	5 50	
C. E. Brown & Co.	19 07	
Cadillac Automobile Co. of Boston	28 65	
Cancos Mfg. Co.	6 00	
Chadwick-Boston Lead Co.	3 49	
City of Boston	39 36	
Chapman Valve Mfg. Co..	29 84	
Chase Express Co.	41 38	
Chas. A. Claflin & Co.....	25 75	
Clement Restein Co.	72 60	
Codman & Shurtleff.....	4 50	
Coffin Valve Co.....	100 43	
Chas. Collins	25 00	
Commercial Chemical Co..	2 85	
Commonwealth Oil Co....	1 65	
J. E. Cousens Coal Co....	1,319 69	
L. M. Crane & Co.	61 59	
Crandall Packing	1 56	
E. F. Crosby	6 67	
Crosby Steam Gage & Valve Co.	7 50	
J. F. Curry	55 50	
H. Dangel & Co.	57 50	
Dearborn Drug & Chemical Works	115 05	
Town of Dedham	144 92	
Dodge-Haley Co.	1 75	
Jas. Driscoll & Son.....	97 95	
Edison Elec. Illum. Co....	13 30	
C. A. Ferson	12 30	
Fisher & Fowler	1 98	
John F. Fleming.....	203 88	
F. F. Forbes (cash outlay)	49 81	
Alvin T. Fuller.....	3 26	
Clarence E. Fuller.....	150 00	
W. A. Greenough & Co....	3 00	
G. E. & H. J. Habich Co....	21 06	
Hancock Inspirator Co. ...	22 00	
Hand Bros.	55	
E. J. Hayes & Co.	1 50	
Hersey Mfg. Co.	95 59	
The Highland Co-operative Ice Co.	397 79	
Hisgen Bros.	1 50	
Hobbs & Warren Co.....	32 00	
Houghton & Dutton Co....	6 00	
Daniel Hunt	2 75	
Jenkins Bros.	2 40	
H. W. Johns-Manville Co.	13 80	
Johnson Bros.	14 50	
Jordan Marsh Co.	10 00	
Kenrick Bros.	53 44	
Felix R. King	23 65	
Keystone Lubricating Co.	12 10	
Amounts carried forward..	$32,260 34	$310,972 32

APPROPRIATED.		EXPENDED.
Amounts brought forward..	$32,260 34	$310,972 32
L. E. Knott Apparatus Co..	10 80	
Lincoln I. Leighton.....	9 60	
H. S. Locke & Son Co.....	33 82	
Ludlow Valve Mfg. Co....	2 90	
J. P. Mackey.....	103 77	
J. H. Maher.....	61 00	
Bernard Malone	150 00	
J. M. Manning	11 50	
Thos. F. Manson.....	6 00	
Jas. Marshall	47 50	
L. Martin & Co.	1 80	
Martin's West Roxbury and Roslindale Express	9 19	
Mason Regulator Co.	90	
Mass. Wharf Coal Co.....	70 38	
Mechanics Iron F'ndry Co.	130 30	
H. N. Meserve & Co.....	45	
Metropolitan Coal Co.	3 38	
Millet Signal Co.....	20 00	
F. F. Muldowney	2 05	
Edw. McAvoy	51 00	
Geo. T. McCarty	204 51	
National Meter Co.	213 50	
Neptune Meter Co.	548 56	
Town of Needham	20 70	
N. E. Tel. & Tel. Co.	192 75	
M. J. O'Brien.....	23 88	
D. O'Keefe	47 38	
Ordway, Loring & Ricker..	78 50	
W. D. Paine	16 30	
Paine Bros.	1 75	
Parker's West Roxbury Express	7 20	
Pettingill-Andrews Co.	60 02	
Geo. H. Pike	3 00	
Pittsburgh Meter Co.....	200 00	
Plant & Dall	7 65	
Robt. B. Prée	1 00	
Mrs. B. F. Quimby.....	30 50	
M. W. Quinlan	128 85	
Remington Typewriter Co.	90	
Frank Ridlon Co.	5 85	
T. J. Riley	91 16	
Riverdale Press	191 00	
W. A. Robart & Co.....	1 15	
Sampson & Murdock Co...	6 00	
So. End Motor Car Co....	10 75	
C. F. Splitborf.....	8 75	
Standard Oil Co.....	112 68	
Stillman-Carmichel Co.....	75	
Stuart-Howland Co.	2 22	
Taunton-New Bedford Copper Co.	5 46	
Thomson Meter Co.....	268 88	
Trimount Mfg. Co.	1 89	
Amounts carried forward..	$35,480 17	$310,972 32

	Amounts brought forward	$35,480 17	$310,972 32
	Frank Turner	129 50	
	Union Stamp Works	2 55	
	Union Water Meter Co.	34 00	
	Valvoline Oil Co.	55 19	
	Waldo Bros.	39 00	
	Walworth Mfg. Co.	145 77	
	Warren Steam Pump Co.	52 65	
	John L. Whiting-J. J. Adams Co.	4 00	
	T. D. Whitney & Co.	17 64	
	John A. Whittemore's Sons	177 88	
	W. P. Whittemore Co.	268 65	
	Henry R. Worthington	14 35	
	Frank L. Young & Kimball	5 50	
	Gymnasium & Bath House	7 35	
$36,500 00			36,434 20

3. Extension of Water Works.

Labor, Pipe, Supplies and General Expenses:		
Total amount weekly payrolls	$7,807 97	
Anti-Germ Drinking Fountain Co.	117 00	
Robert Bishop Mfg. Co.	10 80	
Harold L. Bond Co.	97 06	
Boston & Albany R. R. Co.	24 60	
Boston Belting Co.	1 50	
Boston Consol. Gas Co.	7 04	
Boston Coupling Co.	2 25	
Boston Engineers Supply Co.	22 26	
Brookline Auto Shop	63 60	
P. J. Burns	257 56	
A. M. Byers Co.	147 17	
Carroll & McGuire	13 69	
Chadwick-Boston Lead Co.	177 92	
Chapman Valve Mfg. Co.	185 00	
Chase Express Co.	25 76	
Coffin Valve Co.	287 50	
J. E. Cousens Coal Co.	30 07	
J. F. Curry	27 50	
Davis & Farnum Mfg. Co.	40 78	
O. B. Delano's Sons	6 00	
Dodge-Haley Co.	31 96	
Jas. Driscoll & Son	87 90	
F. F. Forbes (cash outlay)	28 49	
Gamon Meter Co.	16 00	
Gilbert & Barker Mfg. Co.	72 00	
Grip Coupling Co.	87	
Thos. Groom & Co.	13 50	
Hersey Mfg. Co.	530 00	
Patrick Hickey	8 05	
Fred A. Houdlette & Son	8,177 40	
Kennedy Valve Mfg. Co.	21 10	
Kenrick Bros.	3 50	
Amounts carried forward	$18,343 80	$347,406 52

Appropriated.				Expended.
	Amounts brought forward..		$18,343 80	$347,406 52
	The Lippincott Glass Co..		3 60	
	Ludlow Valve Mfg. Co....		1,044 15	
	J. P. Mackey		78 00	
	J. H. Maher		24 00	
	Bernard Malone		342 89	
	The Mason Regulator Co...		12 60	
	H. Mueller Mfg. Co.....		77 92	
	Edw. McAvoy		10 75	
	Geo. T. McCarty		16 74	
	M. J. McGinnis		17 50	
	National Meter Co.		600 00	
	Neptune Meter Co.		200 00	
	Norwood Engineering Co..		2 00	
	M. J. O'Hearn		5 50	
	D. O'Keefe		6 55	
	Paine Bros.		5 00	
	Wm. R. Pazolt		39 40	
	Portland Stone Ware Co...		56 00	
	Mrs. B. F. Quimby.....		9 00	
	M. W. Quinlan.....		132 55	
	Richardson & Clement ...		17 50	
	Riverdale Press		7 00	
	H. E. Royce (cash outlay)		56 69	
	Geo. H. Sampson Co.....		11 81	
	Smith & Thayer Co.....		5 40	
	Standard Oil Co.....		48 83	
	Thomson Meter Co.....		400 00	
	Frank Turner		18 50	
	Waite, Ranlet & Co.....		290 56	
	Waldo Bros.		11 20	
	Walworth Mfg. Co.....		2,336 25	
	W. P. Whittemore Co.....		270 89	
	Fred'k B. Witherly.....		373 14	
	J. R. Worcester & Co.....		13 00	
			$24,888 72	
	Deduct amts. chargeable to:			
	Const. of Sewers..	$58 25		
	Sep. of Sewers and Drains	12 59		
	Const. of Highways	80 40		
	Htg. & Lght. Plant	115 62		
	Fire Dept.	18 65		
	Maint. of Parks ...	90 25		
	Supp. Gypsy and B. T. Moths	17 60		
	Const. of Parks ...	448 92		
	Gram. & Prim.....	32 84		
	Manual Training & Domestic Arts ..	14 08		
	Schoolhouse, Westbourne terrace ..	24 00	913 20	
$25,000 00				23,975 52
	Amount carried forward..			$371,382 04

APPROPRIATED.			EXPENDED.
	Amount brought forward..		$371,382 04
	3. Covered Reservoir, Single Tree Hill.		
	Total amt. weekly pay-rolls	$12,493 43	
	American Express Co.	1 65	
	Ames Implement & Seed Co.	34 15	
	Harold L. Bond Co.....	667 50	
	Boston & Albany R. R....	34 14	
	Boston Belting Co.....	24 64	
	Boston Bolt and Iron Co..	18 91	
	Boston Bolt Co.....	116 96	
	Bowker Fertilizer Co.....	19 00	
	Brookline Press	2 00	
	P. J. Burns	117 94	
	Robert B. Campbell	3 00	
	Carroll & McGuire	22 47	
	Chase Express Co.....	45 49	
	H. L. Chase, M.D.....	40 80	
	J. C. Coleman & Sons Co..	96 00	
	John Cook	784 50	
	J. E. Cousens Coal Co....	195 56	
	D. Henry Cram	895 78	
	Dodge-Haley Co.	3,427 06	
	Jas. Driscoll & Son.....	7,595 91	
	Edison Elec. Illum. Co...	163 37	
	F. M. Ferrin	911 00	
	F. F. Forbes (cash outlay)	2 63	
	G. Fuller & Son	2,488 59	
	Hennessey Bros.	17 50	
	Hodge Boiler Works	159 84	
	Addison F. Holmes	2 00	
	Fred A. Houdlette & Son	22 30	
	Hurley Bros.	226 12	
	Kenrick Bros.	63	
	Felix R. King	48 60	
	Theodore Lyman	70 00	
	John Mack	18 00	
	J. P. Mackey	1,065 89	
	Bernard Malone	63 91	
	M. D. Mealey & Co.....	136 80	
	F. F. Muldowney	2 90	
	Edw. McAvoy	20 00	
	Geo. T. McCarty	187 43	
	B. W. Neal	265 30	
	N. E. Tel. & Tel. Co.....	39 02	
	Pettingill-Andrews Co. ...	17 84	
	Pneu. Hand Stamp Co....	1 06	
	E. Frank Proctor.....	50 00	
	Mrs. B. F. Quimby.....	37 50	
	Ransome Concrete Machinery Co.	8 10	
	Riverdale Press	9 30	
	Standard Oil Co.	20 13	
	Waldo Bros.	5,915 28	
	Walworth Mfg. Co.....	6 88	
	J. R. Worcester & Co.....	60 00	
$52,594 10			38,674 81
	Amount carried forward..		$410,056 85

Appropriated.				Expended.
	Amount brought forward.			$410,056 85
1,331 25	Receipts.			
	3. New Engine, Water Department.			
	Engineering News		$10 80	
	F. F. Forbes (cash outlay)		50	
	Riverdale Press		8 00	
20,500 00				19 30
	Total summarized to Water Works		$99,103 83	
	4. Maintenance of Parks.			
	Labor, Pipe, Supplies and General Expenses:			
	Total weekly pay-rolls....	$15,342 17		
	Edw. A. McEttrick, Clerk	186 00		
	American Express Co....	90		
	Ames Plough Co.....	45 95		
	Ames Implement and Seed Company	1 25		
	A. H. Bailey	47 82		
	A. W. Bannwart	25 00		
	Bleiler Contracting Co....	167 78		
	Boston Belting Co.....	16 50		
	Boston Woven Hose and Rubber Co.	1 00		
	Bowker Insecticide Co....	1 75		
	Jos. Breck & Sons.....	2 83		
	Brookline Auto Supply Co.	18 05		
	Brookline Print	2 25		
	P. J. Burns	57 60		
	P. J. Cantwell	42 00		
	Carroll & McGuire	20		
	Chase Express Co.	7 45		
	City of Boston Park Dept.	220 73		
	Stephen B. Church.....	12 10		
	J. E. Cousens Coal Co.....	28 02		
	O. B. Delano's Sons.....	145 34		
	Detroit Graphite Co.....	6 00		
	Jas. Driscoll & Son.....	46 77		
	Chas. Duncan	56 00		
	Edison Elec. Illum. Co....	8 16		
	R. & J. Farquhar & Co....	13 15		
	G. Fuller & Son.....	212 74		
	Gould & Cutler.....	4 16		
	Thos. J. Grey Co.	13 00		
	Hand Bros.	13 02		
	Harrington, King & Co....	34 77		
	J. Hayes	4 00		
	Hobbs & Warren Co.....	1 25		
	Hub Wire Cloth & Wire Work Co.	12 06		
	Johnson Bros.	6 05		
	John Kelly	42 00		
	Kenrick Bros.	1 16		
	Amounts carried forward..		$16,846 98	$410,076 15

Appropriated.			Expended.
	Amounts brought forward..	$16,846 98	$410,076 15
	Henry S. Lombard	6 20	
	J. P. Mackey	296 37	
	Merrimac Chemical Co....	630 50	
	Metropolitan Coal Co.....	5 70	
	B. W. Neal	166 92	
	Wm. R. Pazolt	7 00	
	Pettingill-Andrews Co.	67	
	Portland Stone Ware Co..	21 60	
	Riverdale Press	18 00	
	Sagamore Café	3 50	
	John T. Scully	13 41	
	Manning Seamans	18 55	
	David Sheehan (use of horse)	480 00	
	Simpson Bros. Corp.....	555 60	
	Standard Oil Co.....	27 05	
	Asahel Wheeler Co.....	1 15	
	W. B. Whittier & Co.....	138 88	
	Extension of Water Works	90 25	
		$19,328 33	
	Deduct amounts chargeable to—		
	Const. of Parks... $694 70		
	Brookline Cemetery 131 07	825 77	
$19,000 00			18,502 56
	4. Construction of Parks.		
	Labor, Supplies and General Expenses:		
	Total weekly pay-rolls....	$8,313 66	
	Ames Implement& Seed Co.	72 44	
	Ames Plough Co.....	40 57	
	A. H. Bailey	9 60	
	The Bleiler Contract'g Co.	5 43	
	Buffalo Steam Roller Co..	1,850 00	
	P. J. Burns	9 90	
	Central Building Co.....	99 00	
	Chase Express Co.....	5 05	
	Jas. Driscoll & Son.....	277 99	
	Thos. J. Grey Co.....	1 55	
	Hennessey Bros.	298 76	
	Geo. Howard & Sons Co..	146 25	
	Chas. J. Jacobs Co.....	70 93	
	John Kelly	261 59	
	Jas. Love	471 48	
	J. P. Mackey	88 24	
	B. Malone	2,140 96	
	Patrick Maloney	67 67	
	Thos. McCue & Son.....	864 75	
	A. J. & G. H. McMurtry..	197 44	
	John J. Nyhan.....	51 10	
	Portland Stone Ware Co..	30 31	
	Wm. R. Pazolt	4 35	
	Amounts carried forward..	$15,379 02	$428,578 71

Appropriated.			Expended.
	Amounts brought forward..	$15,379 02	$428,578 71
	Geo. H. Sampson Co.....	15 03	
	H. R. Summer & Co.....	149 58	
	Extension of Water Works	448 92	
	Maintenance of Parks....	694 70	
$16,687 25			16,687 25

4. Planting and Preserving Trees.

Superintendence, Labor, Supplies and General Expenses:

Daniel G. Lacy, supt.	$1,050 00	
Total weekly pay-rolls....	5,107 82	
American Express Co.....	1 06	
Back Bay Tire Co.....	9 00	
Barrett Mfg. Co.....	11 25	
Bay State Nurseries	76 25	
Boston Engineers' Sup. Co.	80	
Boston Flag Pole Co.....	66 75	
Brookline Auto Supply Co.	1 75	
Brookline Garage	43 12	
Brookline Print	1 50	
Brookline Riding Academy	204 00	
Burdett & Williams Co....	289 79	
P. J. Burns	8 05	
Cass & Edmands	50	
Chase Express Co.....	1 00	
Chelsea Clock Co.....	8 50	
H. C. Dimond & Co.....	90	
Jas. Driscoll & Son.....	1 20	
E. M. F. Boston Co.....	15 77	
B. F. Goodrich Co.....	30 32	
E. J. Hayes & Co.....	50	
Hobbs & Warren Co.....	5 50	
B. Blakely Hoar	73	
Jordan Marsh Co.....	12 93	
Chas. J. Kickham.....	14 00	
Felix R. King.....	4 00	
Daniel G. Lacey (cash outlay)	1 50	
A. A. Levien	87	
Library Bureau	43 96	
Andrew J. Lloyd	50	
J. P. Mackey	46 34	
Bernard Malone	113 30	
Mass. Highway Commiss'n	6 25	
C. W. H. Moulton Co.....	24 15	
F. F. Muldowney	5 25	
John McGilvray	2 25	
B. W. Neal	27 78	
New Eng. Tel. & Tel. Co.	29 89	
Oil Works, L. Sonneborn Sons	11 48	
W. D. Paine	4 85	
Pneumatic Hand St'mp Co.	97	
Quinlan Auto Supply Co..	80 20	
Mrs. Thos. Quinlan	18 00	
Amounts carried forward..	$7,384 53	$445,265 96

APPROPRIATED.			EXPENDED.
	Amounts brought forward..	$7,384 53	$445,265 96
	Remington Typewriter Co.	50 74	
	Riverdale Press	11 00	
	E. A. Robart & Sons.....	2 37	
	Standard Oil Co.....	34 11	
	Studebaker Bros. Co. of N. Y.	15 37	
	W. B. Whittier & Co.....	60 75	
	Samuel Ward Co.	8 07	
	W. H. H. Wood.....	1 65	
		$7,568 59	
	Deduct amount chargeable to—		
	Supp. Gypsy & B.-T. Moths	74 05	
$7,500 00			7,494 54
	4. Old Brookline Cemetery.		
	Walnut Hills Cemetery...	$67 00	
	Maint. of Parks	131 07	
200 00			198 07
	4. Suppressing Gypsy and Brown-Tail Moths.		
	Superintendence, Labor, Supplies and General Expenses:		
	Daniel G. Lacey, supt.....	$650 00	
	Total weekly pay-rolls....	7,075 55	
	Allen, Doane & Co.....	6 00	
	American Express Co.....	2 24	
	Back Bay Tire Co.....	9 00	
	Barrett Mfg. Co.....	35 53	
	Henry C. Bell.....	15 00	
	Robt. Bishop Mfg. Co.....	9 16	
	Boston & Albany R. R. ...	7 00	
	Boston Coupling Co.	13 25	
	Boston Engineers' Sup. Co.	84 35	
	Braman, Dow & Co.....	8 88	
	Brookline Auto Supply Co.	16 20	
	Brookline Dairy Lunch....	37 55	
	Brookline Garage	52 82	
	Brookline Post Office	140 00	
	Brookline Press	12 00	
	Brookline Print	80 50	
	Brookline Riding Academy	474 50	
	G. W. Bromley & Co.....	30 00	
	Burdett & Williams Co....	41 78	
	P. J. Burns	94 55	
	Cass & Edmands	50	
	Chase Express Co.....	8 45	
	Chelsea Clock Co.....	8 50	
	Stephen B. Church	362 67	
	Crane Co.	1 25	
	D. W. Creelman	50 00	
	Amounts carried forward..	$9,327 23	$452,958 57

APPROPRIATED.		EXPENDED.
Amounts brought forward..	$9,327 23	$452,958 57
E. F. Crosby	35	
E. M. F. Boston Co.	15 76	
H. C. Dimond & Co.....	90	
Driscoll & Hayes	66 98	
W. M. Farwell	6 00	
G. H. Francis, M.D.	12 00	
G. Fuller & Son.....	15 50	
B. F. Goodrich Co.	30 30	
E. J. Hayes & Co.....	50	
Hickey & Bowen	15 00	
D. Blakely Hoar	72	
Hobbs & Warren Co.	9 25	
Jordan Marsh Co.	12 92	
Kenrick Bros.	65 88	
Chas. J. Kickham	15 00	
Felix R. King	75	
Daniel G. Lacey (cash outlay)	2 00	
A. A. Levien	1 20	
Lewandos F. D. & C. Co...	14 25	
Library Bureau	52 94	
Jas. L. Little	60 00	
Andrew J. Lloyd	50	
J. P. Mackey	92 35	
Bernard Malone	865 00	
Mass. Highway Commiss'n	16 25	
Mass. Inst. of Technology	38 16	
Merrimac Chemical Co....	3,334 50	
Walter N. Morrison.....	41 28	
C. W. H. Moulton Co.	25 00	
Edw. McAvoy	4 75	
John McGilvray	2 25	
Geo. T. McLauthlin	6 35	
B. W. Neal	17 31	
B. W. Neal & Co.....	7 00	
N. E. Tel. & Tel. Co.....	31 40	
Oil Works, L. Sonneborn Sons	11 47	
Olds Gas Power Co.....	34 96	
Ordway, Loring & Ricker..	58 30	
Fredk. H. Osgood Co.....	5 00	
W. D. Paine.....	3 84	
Geo. H. Pike	1 00	
Prescott & Co.....	34 75	
Pneumatic Hand St'mp Co.	96	
Quinlan Auto Supply Co..	83 40	
M. W. Quinlan	29 37	
Mrs. Thos. Quinlan	101 05	
Remington Typewriter Co.	50 76	
Riverdale Press	8 25	
E. A. Robart & Sons.....	2 38	
Sagamore Café	37 53	
Standard Oil Co.....	191 84	
Studebaker Bros. Co. of N. Y.	15 38	
Amounts carried forward..	$14,877 77	$452,958 57

Appropriated.			Expended.
	Amounts brought forward..	$14,877 77	$452,958 57
	Samuel Ward Co.	6 33	
	W. P. Whittemore Co.	96	
	W. H. H. Wood	1 65	
	Highways	10 00	
	Extension of Water Works	17 60	
	Planting of Trees	74 05	
$15,000 00			14,988 36
	4. Walnut Hills Cemetery Wall.		
	Total weekly pay-rolls....	$552 99	
	G. Fuller & Son.....	226 01	
	Thos. O'Neill	1 00	
	Mrs. B. F. Quimby.....	220 00	
1,000 00			1,000 00
	4. Filling Old Aqueduct Location.		
	Total weekly pay-rolls....	$207 98	
	Dennis Driscoll	1,036 00	
	J. Hayes	3 00	
	J. P. Mackey	50	
	Bernard Malone	2 00	
	N. E. Brick Co.....	18 00	
	Portland Stone Ware Co..	135 66	
$9,500 00			1,403 14
	Total summarized to Parks, Playgrounds, Cemeteries and Tree Planting.....	$60,273 92	
	5. Highways.		
	Superintendent:		
	Michael Driscoll	$3,000 00	
	Assistant Superintendent:		
	Fred B. Richardson.....	2,066 67	
	Office Expenses, Labor, Materials, Maintenance of Equipment:		
	Total pay-rolls, laborers..	79,815 88	
	Total pay-rolls, teaming...	8,033 74	
	Adams, Cushing & Foster..	2 75	
	Ame & Co.	180 00	
	American Broom Co.....	42 00	
	American Express Co.....	40	
	Ames Implement and Seed Company	31 38	
	Ames Plough Co.	3 15	
	A. J. Anderson	2 25	
	Bader Coal Co.	132 70	
	Geo. S. Baldwin	25 00	
	Beatty Construction Co....	350 48	
	Barrett Mfg. Co.	842 64	
	Robert Bishop Mfg. Co.....	75 70	
	Amounts carried forward..	$94,604 74	$470,350 07

APPROPRIATED.		EXPENDED.
Amounts brought forward..	$94,604 74	$470,350 07
Harold L. Bond	35 00	
Jas. H. Boody est.....	52 50	
Boston & Albany R. R....	721 57	
Boston Belting Co.....	49 44	
Bowen Bros.	170 00	
Frank P. Bridges & Co.....	3 00	
Brookline Garage	226 78	
Brookline Veterinary Shoe Forge	140 24	
Buffalo Steam Roller Co.	19 70	
Buick Motor Co.	1,924 80	
T. W. Burlingame	76 40	
P. J. Burns	168 56	
P. J. Cantwell	291 17	
Carroll & McGuire.....	33 25	
Carroll Construction Co...	20 00	
Chase Express Co.....	36 23	
H. L. Chase, M.D.....	17 00	
Chas. A. Claflin & Co.....	23 35	
Almon Cooper, M.D.	7 00	
J. E. Cousens Coal Co.....	289 71	
J. F. Curry	208 50	
N. J. Danforth	6 50	
C. A. Delano	3 00	
O. B. Delano's Sons.....	30 15	
Francis P. Denny, M.D....	8 00	
Dodge-Haley Co.	127 96	
Dennis Driscoll	13 00	
Jas. Driscoll & Son	1,293 68	
Michael Driscoll (cash outlay)	2 00	
C. J. Duggan	477 03	
Dyar Supply Co.....	32 00	
Economy Lubricating Co..	98 41	
Edgar Allen American Manganese Steel Co.....	102 78	
Edison Elec. Illum. Co.....	62 90	
Edson Mfg. Co.....	6 63	
Farrell Foundry and Machinery Co.	23 00	
Walter W. Field & Son, inc.	742 32	
Jas. Forgie's Sons	114 50	
G. F. Friermuth	13 75	
G. Fuller & Son	248 60	
P. H. Glancey & Son	17 00	
Good Roads Machin. Co...	2 30	
W. G. Hallock	117 00	
Hand Bros.	140 25	
E. J. Hayes & Co.....	10 00	
J. Hayes	19 25	
C. Hickey	163 50	
Hill & Hill	134 40	
Holtzer-Cabot Elec. Co.....	1 88	
John J. Horgan	173 13	
Amounts carried forward..	$103,303 86	$470,350 07

APPROPRIATED.		EXPENDED.
Amounts brought forward..	$103,303 86	$470,350 07
Jones, McDuffie & Stratton Co.	16 00	
Elizabeth W. Joyce	90 00	
Kehew-Bradley Co.	42 28	
Kenrick Bros.	191 07	
Chas. J. Kickham	2 00	
John S. Lane & Son	216 07	
S. & R. J. Lombard	123 21	
Lowe, Armington Co.	944 57	
J. P. Mackey	417 16	
Bernard Malone	1,200 00	
Mass. Wharf Coal Co.	12 38	
Metropolitan Coal Co.	174 44	
Metropolitan Steamship Co.	2 32	
Morss & White Co.	80 00	
Munson Supply Co.	3 50	
M. J. McGrail	34 25	
T. F. McMahon & Co.	60	
Geo. McQuesten Co.	25 90	
B. W. Neal	242 25	
B. W. Neal & Co.	2 76	
N. E. Tel. & Tel. Co.	158 23	
John J. Nyhen	32	
M. J. O'Day	3 00	
Fred'k H. Osgood Co.	329 00	
Paine Bros.	1 15	
W. D. Paine	20 48	
Geo. B. P. Paul	1 75	
Wm. R. Pazolt	38 04	
Peerless Motor Car Co. of New England	35 00	
Perrin, Seamans & Co.	80 40	
J. L. & H. K. Potter	75	
Priest, Page & Co.	40 12	
Mrs. B. F. Quimby	176 97	
M. W. Quinlan	390 34	
Remington Typewriter Co.	95 20	
Fred B. Richardson (cash outlay)	2 00	
Riverdale Press	87 75	
D. T. Ross	24 12	
Rowe Contracting Co.	631 50	
Geo. H. Sampson Co.	307 49	
Sampson & Murdock Co.	6 00	
John T. Scully	156 00	
Manning Seamans	2,470 41	
John H. Shea	189 58	
Shea's Chestnut Hill Exp.	9 50	
Simpson Bros. Corp.	161 08	
Standard Oil Co.	102 60	
A. T. Stearns Lumber Co.	38 33	
Studebaker Bros. Co. of New York	243 00	
Sulfoline Chemical Co.	31 20	
Taylor Iron and Steel Co.	135 00	
Amounts carried forward..	$113,090 93	$470,350 07

Appropriated.				Expended.
	Amounts brought forward..		$113,090 93	$470,350 07
	T. F. Thompson		47 00	
	C. G. Thurston		3 00	
	E. B. Townsend Coal Co..		539 26	
	Frank Turner		83 00	
	Veterinary Shoeing Forge		17 81	
	Waltham Forge Co.....		47 00	
	Waterman & Levett.....		8 90	
	Watson, Hallett & Co....		8 40	
	W. P. Whittemore Co.....		4,488 70	
	A. M. Wood Co.....		207 22	
	Young & Brown.....		1 20	
	Frank L. Young & Kimball		93 21	
	Howe Lot Improvement..		1 22	
	Weights and Measures		7 92	
			$118,644 77	
	Deduct amts. chargeable to:			
	High School	$22 50		
	Sidewalks	623 29		
	Laying Dust	707 22		
	Maint. of Sewers	332 24		
	Health Dept.	4,882 51		
	Supp. Gypsy and B. T. Moths	10 00		
	Plans, Sch'lhouse, Westbourne ter.	69 37	6,647 13	
$112,000 00				111,997 64
	5. Construction and Repair of Sidewalks.			
	Labor and Materials:			
	Total pay-rolls, laborers...		$3,888 08	
	Total pay-rolls, teaming...		211 84	
	C. J. Duggan.....		918 59	
	G. Fuller & Son.....		2,261 59	
	Thos. J. Hind		16 58	
	Lowe, Armington Co.....		6,103 22	
	S. & R. J. Lombard.....		2,252 38	
	J. P. Mackey		153 97	
	B. W. Neal		259 61	
	Milton F. Reynolds.....		9 33	
	Manning Seamans		19 95	
	A. T. Stearns Lumber Co..		280 95	
	Highways		623 29	
$17,000 00				16,999 38
	5. Laying Dust.			
	Labor, Contractors and Supplies:			
	Total pay-rolls, laborers..		$2,290 32	
	Total pay-rolls, teaming...		954 38	
	Thos. F. Cook, Inspector..		650 00	
	American Asphaltum and Rubber Co.		67 46	
	American Express Co.....		25	
	American Tar Co.		757 67	
	Amounts carried forward..		$4,720 08	$599,347 09

APPROPRIATED.			EXPENDED.
	Amounts brought forward..	$4,720 08	$599,347 09
	Barrett Mfg. Co.	3,258 57	
	Henry C. Bell	54 00	
	Boston & Albany R. R.....	1,723 56	
	Boston Belting Co.....	2 00	
	Brookline Garage	194 92	
	Buick Motor Co.	1,558 75	
	John W. Burns	930 00	
	P. J. Burns	1 20	
	Calcide Process Co.....	6,141 14	
	Thos. F. Cook (cash outlay)	2 00	
	Derby Desk Co.....	26 00	
	Jas. Driscoll & Son.....	1,107 01	
	Good Roads Imp. Co.....	1,189 50	
	Gulf Refining Co.....	316 10	
	Headley Good Roads Co...	519 75	
	E. H. Hill & Co.....	930 00	
	T. A. Keefe	1,074 00	
	Thos. J. Kelley	1,498 50	
	Kenrick Bros.	48 52	
	John S. Lamson, Jr.....	3,989 68	
	Jas. Love	1,002 00	
	J. P. Mackey	37	
	Bernard Malone	1,117 00	
	Patrick H. Marrigan.....	1,134 00	
	J. M. Miskell	885 00	
	W. J. Miskell	903 00	
	Dennis F. McCarthy	1,056 00	
	Thos. McCue & Son.....	940 50	
	B. W. Neal	60 57	
	B. W. Neal & Co.....	2 60	
	M. J. O'Hearn	939 00	
	W. D. Paine	1 50	
	Wm. R. Pazolt	3 00	
	Peerless Motor Car Co. of New England	35 00	
	Quinlan Auto Supply Co..	54 30	
	M. W. Quinlan	1 50	
	Mrs. Thos. Quinlan.....	1,111 50	
	E. A. Robart & Sons.....	6 00	
	M. Rourke	1,047 00	
	Rowe Contracting Co.....	119 86	
	John T. Scully.....	141 20	
	Michael Solan, Jr.....	1,026 00	
	Standard Oil Co.....	1,445 75	
	Studebaker Bros. Co. of New York	654 20	
	The Texas Co.....	831 09	
	Wadsworth, Howland & Co.	2 00	
	Highways	707 22	
$45,000 00			44,512 44
	5. Lighting Streets.		
	Boston Consol. Gas Co....	$400 04	
	Edison Elec. Illum. Co...	24,279 15	
	Welsbach St. Lighting Co.	25,898 79	
$50,700 00			50,577 98
	Amount carried forward..		$694,437 51

APPROPRIATED.			EXPENDED.
	Amount brought forward.		$694,437 51
	5. Construction of Highways.		
	Total pay-rolls, engineers	$746 34	
	Total pay-rolls, laborers..	4,246 73	
	Ames Implement & Seed Co.	4 79	
	Barrett Mfg. Co.	398 43	
	Bleiler Contracting Co....	118 11	
	Robert Bradshaw	35 43	
	P. J. Burns	18 09	
	Fred'k H. Capper	1,200 00	
	Chase Express Co.	1 20	
	J. F. Curry	10 20	
	O. B. Delano's Sons.....	17 03	
	Dennis Driscoll	32 75	
	Jas. Driscoll & Son.....	8,951 51	
	P. J. Duggan	183 85	
	Lawrence Farrell	11 95	
	G. Fuller & Son	48 14	
	Est. of Chas. V. E. Gallup	5 00	
	Goodwin & Mitchell.....	6 30	
	J. Hayes	8 00	
	Hub Wire Cloth and Wire Work Co.	11 40	
	John Kelly	809 25	
	T. J. Kelley & M. J. O'Hearn	3,905 00	
	Kenrick Bros.	30	
	S. & R. J. Lombard	589 05	
	J. P. Mackey	13 05	
	B. L. Makepeace	3 65	
	B. Malone	953 11	
	B. W. Neal	27 46	
	John J. Nyhen	4 30	
	Perrin, Seamans & Co.....	9 68	
	H. A. Peters	5 75	
	Riverdale Press	52 50	
	Katherine Schuler	1,550 00	
	Manning Seamans	72	
	Shea's Chestnut Hill Exp..	1 50	
	Simpson Bros. Corp.....	615 16	
	Galen L. Stone	3,000 00	
	H. R. Summers & Co.....	259 58	
	Alex. & Hannah Strain....	6 00	
	Jas. Welch & Son.....	18 50	
	Extension of Water Works	80 40	
	Separation of Sewers and Drains	39 00	
$55,000 00			27,999 21
	5. Hammond Street.		
	J. F. Gleason	$5 12	
16,788 68			5 12
	5. Washington, Walnut and High Streets.		
	Total pay-rolls, laborers...	$115 89	
	Total pay-rolls, teaming...	50 12	
	Amounts carried forward..	$166 01	$722,441 84

Appropriated.			Expended.
	Amounts carried forward..	$166 01	$722,441 84
	Jas. Driscoll & Son.....	186 41	
	Elizabeth W. Joyce.....	54 00	
	S. & R. J. Lombard.....	57 20	
23,432 19			463 62
	5. Howe Lot Improvement.		
	A. H. Bailey	$591 03	
	J. B. Hunter & Co.....	8 70	
		$599 73	
	Deduct amount chargeable to Highways	1 22	
598 51			598 51
	5. Paving Beacon and Harvard Streets.		
	Total pay-rolls, laborers...	$461 35	
	Total pay-rolls, teaming...	41 46	
	Chas. J. Duggan.....	442 53	
	S. & R. J. Lombard.....	830 22	
	B. L. Makepeace	3 20	
	Riverdale Press	60 00	
	Simpson Bros. Corp.....	28,142 30	
$30,000 00			29,981 06
	5. Paving Washington Street.		
	Total pay-rolls, laborers...	$106 05	
	Total pay-rolls, teaming...	55 98	
	B. F. Carroll & Co.....	3,825 43	
	S. & R. J. Lombard	27 95	
9,783 10			4,015 41
	Total summarized to Care and Lighting of Streets.	$287,150 37	
	6. Police Department.		
	Pay of Officers per Annum:		
	Chief, Alonzo W. Corey...	$2,500 00	
	*Captain, Albert S. Paige..	2,000 00	
	Lieut., B. Frank Bartlett..	1,600 00	
	Lieut., Joseph J. O'Connell	1,600 00	
	°Lieut., George E. Stitt....	1,600 00	
	Sergt., Edward J. Mealy..	1,400 00	
	Sergt., James Gleason ...	1,400 00	
	Sergt., Andrew Creelman..	1,400 00	
	Sergt., H. Allen Rutherford	1,400 00	
	Pay of Patrolmen:		
		Per Annum.	
	Alden A. Manley	$1,200 00	
	Henry J. Graham	1,200 00	
	Amount carried forward..		$757,500 44

*To May 9, 1910. Retired on pension.
°$1,400.00 per annum to June 6, 1910, since $1,600.00 per annum.

APPROPRIATED.		EXPENDED.
Amount brought forward.		$757,500 44
George W. Piper	1,200 00	
Michael E. O'Day	1,200 00	
Emery E. Allen	1,200 00	
Fred C. Gordon	1,200 00	
John J. Sullivan	1,200 00	
Patrick A. Kelleher	1,200 00	
Charles C. Watterson....	1,200 00	
James J. Phillips	1,200 00	
Stephen D. Halloran.....	1,200 00	
Wilbur F. Merritt	1,200 00	
James J. Powers.....	1,200 00	
John Johnson	1,200 00	
John Carmody	1,200 00	
Michael C. Lynch	1,200 00	
William Dugan	1,200 00	
John T. Connor	1,200 00	
James McDonald	1,200 00	
Thomas J. Craig	1,200 00	
Joseph J. Carroll	1,200 00	
Michael F. Manley	1,200 00	
James Comerford	1,200 00	
James P. Meade	1,200 00	
Michael F. Fleming	1,200 00	
John A. Moloney	1,200 00	
John A. Minahan.....	1,200 00	
Henry M. Fogerty	1,200 00	
William Dalzell	1,200 00	
Chas. B. M. Knowles.....	1,200 00	
Wilbur F. Atwood	1,200 00	
Robert J. Evans	1,200 00	
Thos. A. McDonald	1,200 00	
Fred C. Munsil.....	1,200 00	
Henry F. Pinner.....	1,200 00	
James H. Tolman.....	1,200 00	
Thomas A. Mahon.....	1,200 00	
Peter F. Kelleher.....	1,200 00	
Melvin H. Wharton.....	1,200 00	
Matthew Moreland	1,200 00	
Alexander B. Johnston....	1,200 00	
*Michael J. Cunniff	1,200 00	
†David Minnis	1,200 00	
‡Patrick J. Brogan	1,200 00	
	Per Diem.	
William J. Smith	3 00	
Thomas J. Hill	3 00	
*Geo. A. Kelter	3 00	
Edw. C. D. Munsil	3 00	
Thomas J. Lacy	3 00	
Patrick J. Rutledge	3 00	
William Harris	3 00	
Cornelius F. Larkin	3 00	
Amount carried forward		$757,500 44

*From May 1, 1910, $3.00 per diem theretofore.
†From May 14, 1910, $3.00 per diem theretofore.
‡From Nov. 8, 1910, $3.00 per diem theretofore.
*Resigned Dec. 27, 1910.

APPROPRIATED.		EXPENDED.
Amount brought forward.		$757,500 44
★Walter F. Johnson	3 00	
✦James J. Donovan	3 00	
§John G. Thompson	3 00	
‖John F. Donovan	3 00	
Total amount of pay-rolls	$77,728 70	
Alonzo W. Corey, chief....	2,500 00	
Albert S. Paige, captain...	773 66	
Geo. F. Dearborn (pension)	700 00	
Mary J. McMurray (pens'n)	300 00	
Maintenance of Station, Equipment, Medical Aid and General Expenses:		
American Express Co.	80	
Amercan Screen Co.....	1 25	
Auto List Publishing Co..	20 00	
Henry C. Bell.....	18 50	
Boston Consol. Gas Co....	33 60	
Brookline Auto Shop.....	72 85	
Brookline Auto Supply Co.	37 21	
Brookline Cycle & Hardware Co.	5 00	
Brookline Dairy Lunch....	122 97	
Brookline Garage	427 27	
Brookline Riding Academy	168 00	
Buick Motor Co.....	1,860 44	
Burke's Chestnut Hill Ex.	25	
John A. Carroll, M.D.....	10 00	
Chase Express Co.....	1 70	
H. L. Chase, M.D.....	2 00	
Alonzo W. Corey (cash outlay)	40 34	
J. E. Cousens Coal Co....	29 35	
C. A. Delano	10 75	
O. B. Delano's Sons	2 56	
Edison Elec. Illum. Co....	213 76	
Electrical Sales Co.....	3 90	
C. M. Goodspeed.....	675 84	
W. A. Greenough & Co....	3 00	
Hand Bros.	8 90	
E. J. Hayes & Co.....	75	
J. G. Johnston Co.....	13 25	
Jordan, Goodridge Co.....	16 00	
Kenrick Bros.	7 50	
Felix R. King	11 05	
W. M. Knowlton.....	2 00	
Lincoln I. Leighton.....	3 05	
Library Bureau	53 76	
J. P. Mackey	24 35	
J. H. Maher	12 70	
Amounts carried forward.	$85,917 01	$757,500 44

★From May 10, 1910, $2.50 per diem theretofore.
✦From Feb. 1, 1910, $2.50 per diem theretofore.
§From May 2, 1910, $2.50 per diem theretofore.
‖From April 20, 1910, $2.50 per diem theretofore.

Appropriated.			Expended.
	Amounts brought forward..	$85,917 01	$757,500 44
	Metropolitan Coal Co.....	396 34	
	Milton Laboratories	4 00	
	F. F. Muldowney	69 53	
	Jas. McCarthy	5 00	
	McClellan & Co.....	2 35	
	N. E. Railway Pub. Co....	3 00	
	N. E. Tel. & Tel. Co.....	122 57	
	Fred'k H. Osgood Co.....	19 35	
	Frank L. Paddock.....	432 00	
	W. D. Paine	102 51	
	W. H. Partridge	38 50	
	Wm. R. Pazolt	2 00	
	Peerless Motor Car Co....	35 00	
	Geo. H. Pike	1 25	
	J. Powdrell	5 00	
	Robert B. Preé.....	5 00	
	M. W. Quinlan	63 50	
	Riverdale Press	50 85	
	E. A. Robart & Sons.....	7 45	
	J. Allen Rutherford (cash outlay)	30 73	
	Chas. W. Sabin	32 38	
	Sampson & Murdock Co...	6 00	
	T. J. Shanahan, M.D.....	8 00	
	John H. Shea	30 38	
	Somerville Brush Co.....	5 35	
	N. C. Thompson	3 15	
	Frank Turner	45 75	
	Ward Auto and Cycle Co..	24 10	
	West Disinfecting Co.....	6 25	
	Young & Brown	1 56	
	Weights and Measures....	4 50	
	Gymnasium & Bath House	30 62	
	Fire Department	60 76	
		$87,571 74	
	Deduct amount chargeable to—		
	Health Department	3 00	
$88,400 00			87,568 74
	Total summarized to Police Department Maintenance	$87,568 74	
	7. Wires and Lights.		
	E. N. Davis, Superintendent	$2,000 00	
	Total pay-rolls, linemen...	2,515 09	
	Total pay-rolls, Street Department	46 12	
	American Express Co.....	2 10	
	Henry C. Bell.....	345 00	
	Birmingham Pen Co.....	1 25	
	Brookline Express Co.....	15	
	Brookline Garage	127 80	
	T. W. Burlingame	30 55	
	Amounts carried forward..	$5,068 06	$845,069 18

Appropriated.			Expended.
	Amounts brought forward..	$5,068 06	$845,069 18
	P. J. Burns	2 60	
	Chase Express Co.....	28 02	
	Clark & Mills Electric Co.	23	
	S. H. Couch Co.....	7 50	
	Couch & Seeley Co.....	65 00	
	E. N. Davis (cash outlay)	12 24	
	Dean Electric Co.....	1 77	
	M. Eliott (cash outlay)...	2 00	
	Equitable Distributing Co.	6 50	
	Gamewell Fire Alarm Telegraph Co.....	1,225 45	
	C. M. Goodspeed	218 40	
	W. A. Greenough & Co....	3 00	
	E. J. Hayes & Co.....	15	
	C. Hickey	28 63	
	Fred A. Houdlette & Sons	2 50	
	Lincoln I. Leighton.....	1 20	
	Library Bureau	11 00	
	W. T. Litchfield (cash outlay)	2 00	
	J. P. Mackey	3 18	
	J. H. Maher	1 50	
	Mass. Highway Com.....	20 00	
	B. W. Neal	2 29	
	N. E. Tel. & Tel. Co.....	135 79	
	W. D. Paine	1 20	
	Wm. R. Pazolt	25	
	Pettingill-Andrews Co.....	8 71	
	M. W. Quinlan	20 00	
	Rawles-Cobb Co.	3,503 00	
	Milton F. Reynolds.....	6 76	
	Riverdale Press	6 00	
	Chas. W. Sabin	8 00	
	Stuart Howland Co.....	5 06	
	A. J. Wilkinson & Co.....	19	
	Watson, Hallett & Co.....	10 20	
$11,000 00			10,418 38
	Total summarized to Wires and Lights Maintenance	$10,418 38	

8. Fire Department.

	Willard W. Estabrook, Commissioner	$500 00
	Geo. H. Johnson, Chief....	2,300 00
	Employees' Pay-Roll: Assistant Chief at $1800 per annum; six Captains at $1600 per annum; eight Lieutenants at $1400 per annum; two Engineers at $1350 per annum; privates ranging from $2.50 per day to $1200 per annum.	
	Amounts carried forward..	$2,800 00 $855,487 56

APPROPRIATED.			EXPENDED.
	Amounts brought forward..	$2,800 00	$855,487 56
	Chief's driver at $14.00 per week.		
	Total of weekly pay-rolls..	77,084 48	
	Assistant Chief, J. H. Allen.		
	Captains, F. W. Brackett, W. J. Stitt, B. F. Baxter, William Unkles, B. Dwyer, J. F. Hutchins.		
	Lieutenants, F. J. Hayes, F. T. Pons, W. E. Flemming, J. W. Manley, D. G. McNamara, S. R. Allen, C. E. Mallar, M. F. Keegan.		
	Engineers, J. C. Lyons, A. H. Stitt.		
	Privates, E. Sullivan, M. J. Fahey, E. McGrath, T. J. Burke, J. A. Cunningham, J. W. Kelley, M. J. Nolan, P. A. Mealey, J. G. McDonald, J. B. McDonald, J. F. O'Connell, W. H. Burke, J. M. Mealey, P. J. McCarthy, W. F. Norris, John McCarthy, Jr., P. J. Ryan, J. G. Brutcher, John Donovan, John Mahan, M. J. Dasey, P. A. Mahoney, H. C. Hamilton, M. Kelley, J. H. Hickey, G. H. Dunn, J. J. O'Sullivan, G. P. Love, G. L. Newcomb, T. F. Kelley, D. J. McCarthy, J. Stranahan, F. J. Mealey, W. G. Fitzgerald, R. J. Stanfield, J. Lunney, T. J. Grennan, J. T. O'Neal, W. J. Stanford, E. J. Forbes, G. H. Murray, T. J. McElroy, S. J. Tuttle, T. W. Taylor, James Kentley, G. H. McIntosh, C. P. Love.		
	Chief's Driver, J. E. McElroy.		
	Quarterly pay-rolls, callmen	1,610 41	
	Thos. N. Honey (pension)	547 50	
	Stations, Maintenance of Equipment and General Expenses:		
	Adams, Cushing & Foster..	50	
	Allen Bros.	1 00	
	American Express Co.....	1 65	
	Amounts carried forward..	$82,045 54	$855,487 56

APPROPRIATED.		EXPENDED.
Amounts brought forward..	$82,045 54	$855,487 56
American La France Fire Engine Co.	5,869 15	
Ashton Valve Co.	2 75	
E. B. Badger & Sons Co..	3 10	
O. D. Baker & Co.	51 30	
Henry K. Barnes Co.	79 15	
A. Frank Bonney	106 41	
Boston Belting Co.	675 91	
Boston Consol. Gas Co.	239 60	
Boston Coupling Co.	2 00	
Boston Excelsior Co.	3 88	
Boston Woven Hose and Rubber Co.	713 55	
Bowen Bros.	150 50	
Brookline Garage	1 70	
Brockway, Smith Co.	7 15	
Henry T. Brown	20 84	
J. Hurd Brown	2 00	
Bruerton & Kimball	9 10	
T. W. Burlingame	79 75	
Burn-Boston Battery	14 70	
P. J. Burns	49 24	
A. & E. Burt & Co.	36 00	
Carroll Construction Co.	157 75	
Carroll & McGuire	99 47	
Chase Express Co.	39 60	
A. H. Cornell	2 50	
J. E. Cousens Coal Co.	311 10	
L. M. Crane & Co.	20 23	
J. F. Curry	128 26	
Wm. Curtis Sons Co.	124 13	
O. B. Delano's Sons	248 75	
Dennison Mfg. Co.	58	
Diamond Rubber Co.	148 48	
Dodge-Haley Co.	13 50	
Dow Tire Co.	40 81	
Edison Elec. Illum. Co.	286 50	
Empire Tire Co.	43 24	
Enterprise Rubber Co.	2 85	
Fiske Rubber Co.	118 94	
G. C. Fiske	6 00	
H. S. Freeman	30 00	
Frye, Phipps & Co.	90 41	
Gamewell Fire alarm and Tel. Co.	21 20	
J. F. Gleason	2 25	
Thos. W. Gleason	75	
Grant Nail and Supply Co.	11 00	
Thos. Groom & Co.	75	
Gurney Heater Mfg. Co.	2 25	
W. G. Hallock	30 00	
Hamburg Grinding and Plating Works	75	
J. M. Hardy	672 70	
Harrington, King & Co.	11 95	
Amounts carried forward.	$92,830 00	$855,487 56

Appropriated.		Expended.
Amounts carried forward	$92,830 02	$855,487 56
W. W. Haskell	60 00	
E. J. Hayes & Co.	13 95	
J. Hayes	11 50	
C. Hickey	23 59	
The Holman Studio	15 25	
Holt & Beebee	3 65	
John J. Horgan	288 63	
Hub Range and Heating Co.	25	
International Power Co.	20 67	
Iver-Johnson Sporting Goods Co.	34 10	
Kenrick Bros.	9 40	
E. & F. King & Co.	30 28	
Felix R. King	167 88	
Knight & Thomas, inc.	2 01	
Knox Automobile Co.	7 00	
Lynch & Woodward	158 22	
J. P. Mackey	108 58	
Bernard Malone	295 00	
Jas. Marshall	405 50	
Francis Mealey	70 00	
Metropolitan Coal Co.	1,271 10	
Milton Laboratories	12 00	
E. S. Morse & Co.	6 00	
Morss & Whyte Co.	9 00	
F. F. Muldowney	1 50	
McCarthy Brookline Exp.	2 00	
M. J. McGrail	302 00	
McKenney & Waterbury Co.	18 50	
B. W. Neal	316 04	
N. E. Office Furniture Co.	32 40	
N. E. Tel. & Tel. Co.	412 00	
A. O. Norton, Inc.	13 00	
John J. Nyhan	170 82	
B. F. O'Connor	16 50	
Odorless Excavating Co.	12 00	
Paine Bros.	59 91	
W. D. Paine	19 17	
Penniman & James	231 20	
Pettingill-Andrews Co.	4 25	
Pigeon, Fraser Hollow Spar Co.	1 00	
Geo. H. Pike	50	
Prest-O Lite Co.	9 91	
C. A. Pons	18 50	
M. W. Quinlan	45 85	
Wm. Read & Son	8 50	
Reid-Underhill Co.	1 00	
Remington Typewriter Co.	75	
Riverdale Press	67 00	
Robart-Carleton Co., Inc.	23 40	
Jos. A. Ryan & Co.	21 00	
Chas. W. Sabin	180 92	
Manning Seamans	1,507 09	
John H. Shea	159 27	
Shepard, Norwell Co.	261 00	
Amounts carried forward	$99,770 56	$855,487 56

Appropriated.				Expended.
	Amounts brought forward..		$99,770 56	$855,487 56
	W. A. Snow Iron Works..		63 75	
	S. M. Spencer Mfg. Co....		2 10	
	Standard Oil Co.....		65 10	
	Stone & Forsythe		22 00	
	Stuart-Howland Co.		41 24	
	Sulpho-Napthol Co.		41 25	
	Frank Turner		210 25	
	The Underhill Co.		24 35	
	Union Stamp Works.....		18 75	
	Veterinary Shoeing Forge		17 81	
	Wadsworth, Howland & Co.		127 37	
	Chas. Waugh & Co.		41 32	
	Wheeler, McElveen & Co..		249 00	
	W. P. Whittemore Co.....		3,770 16	
	Whittier Woodenware Co..		55 90	
	A. J. Wilkinson & Co.....		2 06	
	Yale & Towne Mfg. Co....		12 02	
	Young & Brown		1 41	
	Extension of Water Works		18 65	
	Weights and Measures....		13 85	
	Gymnasium & Bath House		289 03	
			$104,857 93	
	Deduct amounts chargeable to—			
	Maint. of Town Hall	$26 20		
	Police Dept.	60 76	86 96	
$105,328 00				104,770 97
	Total summarized to Fire Department		$104,770 97	

9. Health Department.

Agent:		
H. Lincoln Chase, M.D...	$1,000 00	
Bacteriologist and Assistant:		
Francis P. Denny, M.D.....	700 00	
J. A. C. Nyhen.....	1,440 00	
Chemist and Inspector:		
H. Carlton Smith.....	300 00	
F. H. Osgood	600 00	
Disinfector and Collector of Milk Samples:		
Willard E. Ward	1,100 00	
Wm. Coughlin, assistant..	340 75	
Outside Manager of Hospitals:		
Willis W. Estey.....	352 58	
Wm. R. Pulley	95 40	
Sanitary Agent:		
Michael Duffley	400 01	
Lewis J. Harrigan, assist't	146 56	
Amounts carried forward..	$6,475 30	$960,258 53

Appropriated.		Expended.
Amounts brought forward..	$6,475 30	$960,258 53
Nurses and Servants:		
Martha W. Meek	900 00	
Anna Anderson	334 14	
Nellie McKensie	14 84	
Natalie Aberg	53 10	
Anna Svenson	159 85	
Alma Aurell	6 00	
Mary Lucia	18 55	
Celia Burt	379 14	
Hilga Anderson	18 00	
Mellissa M. Murphy	44 33	
Helen McCormack	23 38	
Florence MacDonald	80 71	
Helen MacDonald	50 00	
Bertha McPhee	92 00	
Bertha A. Drake	14 00	
Firemen:		
Michael Murray	1,003 75	
John Hurley	253 75	
Physicians, Scavengers and General Expenses:		
Total pay-rolls,, laborers..	19,840 27	
Total pay-rolls, teaming..	357 10	
Employees' pay-roll	2,764 00	
Jerry Bond, scavenger....	6,200 00	
American Cork Co.....	54	
American Express Co.....	2 90	
A. P. W. Paper Co.....	17 53	
Henry C. Bell	13 50	
Chas. R. C. Borden, M.D..	232 50	
Boston Consol. Gas Co....	62 08	
Boston Ice Co.....	91 85	
Boston Young Women's Christian Association....	75	
Arthur W. Bowker	1 75	
Brookline Auto Shop.....	73 08	
Brookline Garage	825 91	
Brookline Print	32 50	
Brookline Press	50 00	
Brookline Riding Academy	122 50	
Brookline Tuberculosis Soc.	500 00	
P. J. Burns.....	34 58	
C. H. G. Cederborg & Co..	21 45	
Chase Express Co.....	14 32	
H. L. Chase, M.D.	738 60	
Havelock Churchill	311 00	
City of Boston, H'lth Dept.	1,596 00	
Geo. W. Cole.....	2 00	
Commonwealth of Mass..	14 00	
J. E. Cousens Coal Co....	570 15	
Jas. Cunningham, Son & Co.	3,250 00	
Amounts carried forward..	$47,661 70	$960,258 53

APPROPRIATED.		EXPENDED.
Amounts brought forward..	$47,661 70	$960,258 53
C. A. Delano	20 20	
O. B. Delano's Sons.....	21 62	
Francis P. Denny, M.D. ..	96 25	
F. Diehl & Son.....	300 00	
Dodge-Haley Co.	2 40	
Donnelly-Johnson Co.	11 00	
Chas. R. Dow.....	250 72	
T. H. Dyer & Co.....	492 59	
Eastern Drug Co.....	106 24	
Edison Elec. Illum. Co....	292 68	
D. R. Emerson & Co.....	1 00	
R. L. Emerson	1 50	
Enterprise Rubber Co. ...	8 42	
Jas. E. Finigan	17 20	
E. R. Flint Naphtha Cleansing Co.	7 00	
W. F. Foley.....	28 49	
Fox Fultz & Co.....	13 71	
G. H. Francis, M.D.	1 40	
Graham & Streeter	2 50	
Peter Gray & Sons.....	56 50	
W. A. Greenough & Co...	6 00	
Griswoldville Mfg. Co....	9 25	
C. C. Harvey Co.....	9 25	
A. J. Hayman	22 65	
E. J. Hayes & Co.....	2 50	
Henderson Bros.	245 00	
Thos. Hicks	12 00	
Thos. Hill	460 00	
Holtzer-Cabot Electric Co..	19 12	
Hopkinson & Holden	66 29	
C. F. Hovey & Co.....	1 25	
Howe & French	7 88	
India Alkali Works	7 53	
International Instrument Co.	1 95	
Jenny Mfg. Co.....	73 40	
Johnson Bros.	98 80	
Geo. T. Johnson Co.....	8 00	
Jones, McDuffee & Stratton Co.	4 19	
Jordan, Marsh Co.....	67 11	
Kenrick Bros.	417 64	
C. M. Kimball	1 25	
Felix R. King	430 14	
W. B. Kittredge & Co....	1 00	
L. E. Knott Apparatus Co.	6 45	
Lakeville State Sanatorium..	8 00	
J. Elwood Lee Co.....	1 36	
Lincoln I. Leighton.....	38 94	
Library Bureau	72 70	
Loose Leaf Mfg. Co.....	94 40	
F. L. Lord Polish Co.....	1 00	
C. Franklin MacDonald...	10 90	
J. P. Mackey	38 38	
Amounts carried forward..	$51,637 45	$960,258 53

APPROPRIATED.		EXPENDED.
Amounts brought forward ..	$51,637 45	$960,258 53
J. H. Maher	12 35	
Bernard Malone	436 13	
Mass. Asso. of Boards of Health	2 00	
Mass. Homœopathic Hosp.	336 00	
Mass. State Sanatorium...	116 89	
Merchants' Towel Sup. Co.	3 57	
Metropolitan Coal Co.....	541 79	
Milton Laboratories	4 00	
Mitchell, Wing & Co.....	32 57	
Chas. W. Morse	1 00	
Catherine Mulvey	103 68	
Jos. P. Murphy, M.D.....	14 00	
McClellan Co.	16 02	
T. F. McMahon & Co.....	2 81	
B. W. Neal & Co.....	11 75	
B. W. Neal	45 51	
Helena M. S. Newcomb....	12 83	
N. E. Deaconess Hospital..	24 67	
N. E. Rendering Co.....	2 80	
N. E. Tel. & Tel. Co.....	170 75	
W. H. Norris & Sons	27 41	
North Reading State Sanatorium	145 14	
J. A. C. Nyhen (cash outlay)	12 01	
F. H. Osgood Co.....	5 00	
Paine Bros.	22 51	
Paine Furniture Co.	12 35	
W. D. Paine	42 52	
F. E. Palmer	14 95	
A. P. W. Paper Co.....	8 95	
Wm. R. Pazolt	22 83	
H. A. Peters	25 50	
Pettingill-Andrews Co. ...	7 41	
S. S. Pierce Co.	8 45	
Geo. H. Pike	2 25	
C. A. Pons	4 75	
H. Hale Powers, M.D.	15 00	
Robert B. Preé	1 50	
Richardson, Wright & Co.	40 00	
Riverdale Press	132 74	
E. A. Robart & Sons.....	1 35	
Geo. W. Roger & Co.....	58 33	
Est. of Jas. C. Rooney....	33 00	
Sampson, Soch Co.....	8 79	
The Sanitas Co.....	3 00	
Schering & Glatz.....	12 60	
H. Carleton Smith	7 40	
Standard Plate Glass Co..	12 00	
Emma Starnberg	2 60	
H. L. Stearns Desk Co....	7 94	
Nina G. Stearns	3 00	
Stuart-Howland Co.	1 50	
B. F. Sturtevant Co.....	187 20	
Amounts carried forward ..	$54,418 55	$960,258 53

Appropriated.			Expended.
	Amounts brought forward..	$54,418 55	$960,258 53
	F. H. Thomas Co.	6 29	
	Thorpe & Martin Co.	6 75	
	Vincent Press	3 50	
	Ward Auto and Cycle Co.	70	
	Willard E. Ward (cash outlay)	92 43	
	H. E. Wedel	1 20	
	West Disinfecting Co.....	7 25	
	F. E. Whitney	4 50	
	W. P. Whittemore Co....	35	
	S. B. Yerxa	122 34	
	Young & Brown	170 83	
	Y. W. C. Association	1 20	
	Highways	4,882 51	
	Weights and Measures	16 45	
	Support of Poor	4 00	
	Police Department	3 00	
$60,300 00			59,741 85
	9. Sanitaries, Village Square.		
	Total pay-rolls, engineers..	$16 50	
	B. B. Badger & Sons Co...	250 00	
	Buerkel & Co.....	28 30	
	O. B. Delano's Sons	75	
	Jas. Driscoll & Son	667 05	
	J. B. Hunter & Co.....	123 12	
	B. W. Neal	195 75	
	Timothy J. O'Brien	4 00	
	Pettingill-Andrews Co. ...	39 50	
	Troy Bros. & Co.....	50 00	
	Jas. Wilkinson & Co.....	17 25	
1,499 82			1,392 22
	Total summarized to Health Department	$61,134 07	
	10. Gymnasium and Bath House.		
	Salaries:		
	J. Leonard Mason, Director	$3,000 00	
	Geo. S. Rich, Supt.....	1,809 00	
	Total pay-rolls, Assistants	11,987 34	
	Fuel, Lighting, Supplies, Repairs and General Expenses:		
	American Express Co.	95	
	Amer. Surety Co. of N. Y.	6 00	
	Armour Packing Co.....	1 35	
	Ayvad Mfg. Co.	6 40	
	C. C. Bailey Co.	3 25	
	C. J. Bailey & Co.	152 33	
	Alex. Bannwart	8 00	
	Bentley Bros.	4 91	
	Boston Belting Co	37 72	
	Amounts carried forward..	$17,017 25	$1,021,392 60

APPROPRIATED.		EXPENDED.
Amounts brought forward ..	$17,017 25	$1,021,392 60
Boston Consol. Gas. Co....	97 44	
Brookline Hospital for Animals	7 00	
Brookline Print	26 25	
A. & E. Burt & Co.....	24 25	
A. Cippi & Co.....	6 58	
Chase Express Co.....	11 80	
John Collins	65	
Colonial Decorating Co....	10 00	
Columbia Bathing Suit Co.	539 04	
Conant Bros. Co.....	7 20	
Frank B. Connor	148 59	
G. H. Corsan	75 00	
E. F. Crosby	2 02	
John H. Cusick	15 00	
Sarah J. Davidson	10 00	
Stuart Dalzell	35 00	
C. A. Delano	10 66	
O. B. Delano's Sons	38 65	
Francis P. Denny, M.D....	17 50	
Derby Desk Co.....	1 50	
Dustbane Mfg. Co.	5 25	
Eastern Drug Co.	12 96	
Thos. Ellison	8 00	
Empire Laundry Mach. Co.	58 80	
Empire Specialties Co....	55 80	
The Fairbanks Co.....	30 60	
Faneuil Hall Paper Warehouse	2 70	
John F. Fleming	82 01	
Louis W. Gilbert, M.D.....	16 50	
D. J. Green Co.....	9 63	
W. A. Greenough & Co....	3 00	
Harrington, King & Co....	4 66	
E. J. Hayes & Co.....	19 58	
J. Hayes	243 00	
E. H. Hill & Co.....	1 50	
India Alkali Works	128 00	
Johnson Bros.	4 40	
Geo. T. Johnson Co.....	12 00	
W. A. Johnson	30 00	
Jordan, Marsh Co.	19 38	
Kenrick Bros.	115 18	
Felix R. King	50	
Wm. Leavens & Co.	32 25	
Lincoln I. Leighton	121 39	
Library Bureau	10 50	
A. R. Lopez & Bros.....	15 29	
F. T. Lord Polish Co.....	10 00	
Luce's Press Clipping Bureau	3 00	
J. P. Mackey	72 80	
J. H. Maher	5 25	
Daniel Melican	101 34	
Milton Chemical Co.	8 00	
Amounts carried forward ..	$19,344 65	$1,021,392 60

APPROPRIATED.		EXPENDED.
Amounts brought forward..	$19,344 65	$1,021,392 60
Mitchell, Wing & Co.	42 90	
W. D. Morrison	154 78	
A. S. Morss Co.....	2 10	
E. F. Myers	1 35	
Edw. McAvoy	11 85	
Radford J. McCormack...	16 00	
T. F. McGann & Sons Co..	21 00	
J. LeRoy McGown	21 35	
Narragansett Machine Co.	196 81	
B. W. Neal	369 11	
B. W. Neal & Co.....	3 00	
N. E. Lamp Co.....	26 62	
N. E. Tel. & Tel. Co.....	145 82	
L. Nickerson	16 75	
Orient Mfg. Co.	10 00	
Outing Shoe Co.....	785 58	
Paine Furniture Co.	147 05	
Paine Bros.	3 75	
W. D. Paine	56 40	
Horace Partridge Co.	225 56	
W. H. Partridge	31 70	
Wm. R. Pazolt	21 32	
Patterson Lubricating Co..	1 25	
Geo. H. Pike	60	
Robert B. Preé	46 50	
Proctor & Gamble Co.....	37 43	
Rand, Avery Supply Co...	6 60	
Raymond Dairy	11 82	
Geo. S. Rich (cash outlay)	60 90	
Riverdale Press	121 50	
E. A. Robart & Sons	26 10	
J. E. Robbins	50 00	
Henry Siegel Co.....	7 08	
A. W. Slade	10 00	
M. A. Smith & Sons.....	144 00	
Steverman & Gibbons.....	165 30	
Stuart-Howland Co.....	29 17	
W. A. Thompson & Co.....	1 00	
Vaughan & O'Neill.....	10 66	
West Disinfecting Co.....	6 25	
Western Union Tel. Co....	78	
T. D. Whitney & Co.....	237 67	
A. J. Wilkinson & Co.....	4 08	
Augusta G. Williams, M.D.	62 15	
Wilson Soap Co.....	4 20	
Wright & Ditson.....	471 71	
Young & Brown	2 00	
	$23,174 20	
Deduct amounts chargeable to—		
Maint. of Town Hall $30 94		
Police Dept. 30 62		
Fire Dept. 289 03		
Public Library 28 64		
Amts. car'd forw'd $379 23	$23,174 20	$1,021,392 60

Appropriated.				Expended.
	Amts. br't forw'd	$379 23	$23,174 20	$1,021,392 60
	Maint. of Water Wks.	7 35		
	High School Dept...	76 51		
	Gram. & Prim.....	244 75		
	Kindergartens	36 94		
	Manual Training & Domestic Arts ...	61 43	806 21	
$23,661 00				22,367 99
	Total summarized to Gymnasium and Bath House...		$22,367 99	

11. Building Department.

	Building Commissioner:	
	Ernest Lyon	$2,300 00
	Inspector of Plumbing:	
	Michael Duffley	1,800 00
	Inspector of Gas Fitting:	
	E. N. Davis	300 00
	H. J. Murray, Jr., asst....	1,200 00
	Clerks:	
	Stephen E. Burke	325 00
	Thos. F. Cook.....	483 33
	Board of Horse, Care of Equipment and General Expenses:	
	W. J. Anderson	1 75
	Henry C. Bell	60 00
	Chase Express Co.....	1 50
	C. M. Goodspeed.....	345 00
	W. A. Greenough & Co....	3 00
	E. J. Hayes & Co.....	15
	Library Bureau	2 50
	Ernest Lyon (use of auto and cash outlay).....	543 00
	H. M. Meserve & Co.....	20
	H. J. Murray, Jr (cash outlay)	45 55
	N. E. Tel. & Tel. Co.....	77 15
	F. H. Osgood Co.	5 75
	W. D. Paine	115 85
	M. W. Quinlan	25 22
	Riverdale Press	10 50
	Alfred G. Sanborn	5 00
	H. L. Stearns Desk Co....	12 00
	Frank Turner	33 00
$8,000 00		7,695 45
	Total summarized to Building Department	$7,695 45
	Amount carried forward..	$1,051,456 04

APPROPRIATED.				EXPENDED.
	Amount brought forward..			$1,051,456 04
	12. Weights and Measures.			
	Sealer:			
	Willard E. Ward		$400 00	
	Robert A. Smiley, Deputy		150 00	
	Wm. Coughlin, Assistant..		202 00	
	Weighing and Supplies:			
	Allen, Doane & Co.....		6 75	
	Henry C. Bell		6 00	
	Brookline Riding Academy		52 00	
	A. W. Brownell		5 00	
	P. S. Burns		5 00	
	Chase Express Co.		2 20	
	Caustic-Clafiin Co.		3 75	
	Dennison Mfg. Co.....		7 00	
	Fox, Fultz & Co.		56	
	W. & L. E. Gurley.....		5 45	
	John J. Hargraves		50	
	E. J. Hayes & Co.....		15	
	Jones of Binghamton		25	
	Felix R. King		45	
	Landers, Frary & Clark...		2 40	
	Library Bureau		6 00	
	Loose Leaf Mfg. Co.....		16 75	
	Fred R. Lufkin		4 00	
	J. P. Mackey		1 15	
	Milton Laboratories		43 00	
	McClellan & Co.....		1 60	
	N. E. Tel. & Tel. Co.....		6 15	
	Thos. J. Ochiltree		4 00	
	W. D. Paine		2 44	
	Riverdale Press		6 30	
	E. A. Robart & Sons.....		50	
	R. A. Smiley (cash outlay)		53 30	
	Thorpe & Martin Co.....		3 00	
	Vincent Press		1 75	
	Willard E. Ward (cash outlay)		5 89	
			$1,005 29	
	Deduct amounts chargeable to—			
	Maint. of Town Hall	$20 52		
	Htg. & Ltg. Plant..	69 66		
	Highways	7 92		
	Police Dept.	4 50		
	Fire Dept.	13 85		
	Health Dept.	16 45		
	Poor Dept.	10 25		
	Public Library	7 20		
	Gram. & Prim.....	20 10		
	Kindergartens	15 20	185 65	
$820 00				819 64
	Total summarized to Weights and Measures		$819 64	
	Amount carried forward..			$1,052,275 68

Appropriated.			Expended.
	Amount brought forward..		$1,052,275 68
	13. Sewer Extension.		
	Inspection and Labor:		
	Total pay-rolls, engineers.	$392 00	
	Total pay-rolls, laborers...	36 70	
	Sewers Purchased, Contractors and Labor and Materials:		
	A. H. Bailey	15 40	
	Boston & Albany R. R. Co.	88 75	
	Brown-Wales Co.	39 34	
	Chase Express Co.	2 00	
	Dennis Driscoll	1,321 37	
	Jas. Driscoll & Son.....	7,765 24	
	Timothy Driscoll	855 70	
	Eastern Clay Goods Co....	66	
	G. Fuller & Son.....	937 98	
	Gibby Foundry Co.....	189 41	
	J. F. Gleason.....	20 48	
	J. Hayes	53 00	
	B. W. Neal	4 72	
	N. E. Brick Co.....	862 87	
	M. J. O'Hearn.....	7,893 83	
	Paine Bros.	5 50	
	Perrin, Seamans & Co.....	39 76	
	Jessie T. Philips	3,566 84	
	Portland Stone Ware Co..	1,661 42	
	Sessions Foundry Co.	575 57	
	Shea's Chestnut Hill Exp.	6 00	
	Warren Bros. Co.	124 02	
	Extension Water Works..	58 25	
		$26,516 81	
	Deduct amount chargeable to—		
	Engineering Dept.	392 00	
$29,300 00			26,124 81
	13. Construction of Surface-Water Drains		
	Total pay-rolls, engineers.	$2 00	
	Total pay-rolls, laborers...	320 39	
	Total pay-rolls, teaming..	2 50	
	Barber-Stockwell Co.....	105 00	
	Harold L. Bond Co.....	8 50	
	Boston & Albany R. R....	5 35	
	Chase Express Co.....	20 28	
	Jas. Driscoll & Son.....	183 73	
	Timothy Driscoll	675 83	
	G. Fuller & Son.....	1,329 64	
	Gibby Foundry Co.....	133 94	
	J. Hayes	48 75	
	S. & R. J. Lombard	288 00	
	J. P. Mackey	1 07	
	N. E. Brick Co.....	902 50	
	Amounts carried forward..	$4,027 48	$1,078,400 49

APPROPRIATED.			EXPENDED.
	Amounts brought forward..	$4,027 48	$1,078,400 49
	M. J. O'Hearn	10,235 26	
	Perrin, Seamans & Co....	11 94	
	Jessie T. Philips	1,539 98	
	Portland Stone Ware Co..	2,480 77	
	Mrs. B. F. Quimby.....	5 00	
	Sessions Foundry Co.....	577 27	
	Separation of Sewers and Drains	28 80	
$26,000 00			18,906 50
	13. Maintenance of Sewers and Drains.		
	Laborers, Materials and Maintenance of Equipment:		
	Total pay-rolls, laborers...	$3,157 28	
	Boston & Albany R. R....	1 00	
	P. J. Burns	23 30	
	Thos. E. Burns	16 00	
	Timothy Driscoll	231 11	
	G. Fuller & Son.....	72 67	
	J. P. Mackey	15 55	
	Edw. McAvoy	96 50	
	N. E. Brick Co.....	31 50	
	M. W. Quinlan	3 50	
	Tiffin Wagon Co.....	213 10	
	Highways	332 24	
$5,000 00			4,198 75
	13. Separation of Sewers and Drains.		
	Total pay-rolls, engineers.	$24 00	
	Total pay-rolls, laborers ..	32 38	
	Boston & Albany R. R....	15 72	
	Dennis Driscoll	916 30	
	Jas. Driscoll & Son.....	2,153 22	
	Timothy Driscoll	1 00	
	G. Fuller & Son.....	310 93	
	J. Hayes	42 00	
	S. & R. J. Lombard.....	96 00	
	B. W. Neal	4 85	
	N. E. Brick Co.....	362 25	
	M. J. O'Hearn	6,177 62	
	Perrin, Seamans & Co.....	24 44	
	Portland Stone Ware Co..	3,109 56	
	Extension of Water Works	12 59	
		$13,282 86	
	Deduct amounts chargeable to—		
	Const. of Surface-Water Drains .. $28 80		
	Const. of Highways 39 00	67 80	
$13,669 17			13,215 06
	Amount carried forward..		$1,114,715 80

APPROPRIATED.		EXPENDED.
Amount brought forward..		$1,114,715 80
13. Drain, Saw Mill Brook Valley.		
Total pay-rolls, engineers..	$7 50	
Total pay-rolls, laborers..	17 00	
Jas. Driscoll & Son.....	429 43	
N. E. Tel. & Tel. Co.....	8 84	
		462 77
Total summarized to Sewers and Drains	$62,902 89	
14. Poor.		
Superintendents of Almshouse:		
Willis W. Estey	$352 58	
Wm. R. Pulley	228 73	
Overseers:		
Martha W. Edgerly	250 00	
Sarah B. Train	250 00	
Aid, Supplies and General Expenses:		
American Express Co.	40	
B. Frank Bartlett	1 50	
Henry C. Bell	2 00	
Boston Consol. Gas. Co...	51 28	
Boston Ice Co.....	6 10	
Brookline Friendly Society	175 00	
Brookline Print	2 75	
P. J. Burns	4 50	
Carney Hospital	10 00	
Chase Express Co.	2 15	
H. L. Chase, M.D.	168 00	
City of Boston, Overseers of Poor	1,073 30	
Com. of Massachusetts....	471 71	
F. C. Cottle	8 00	
J. E. Cousens Coal Co....	3 75	
E. F. Crosby	10 23	
Nora Crowley, maid	89 27	
Curry's Brookline Express	25	
L. N. Danforth & Co.....	386 50	
Daniels-Gleason Co.	34 62	
Francis P. Denny, M.D....	14 00	
C. A. Delano	66 95	
C. R. Dow	300 04	
Freda Ekmarch, maid	192 00	
Foxborough State Hospital	47 04	
Alma Hansom	23 80	
Harold C. Haskell	1 35	
C. F. Hovey & Co.....	50 98	
A. H. Howe & Son.....	3 60	
Amounts carried forward..	$4,282 38	$1,115,178 57

APPROPRIATED.			EXPENDED.
	Amounts brought forward..	$4,282 38	$1,115,178 57
	Jordan, Marsh Co.	102 40	
	Thos. J. Kelley	5 00	
	Kenrick Bros.	65 68	
	Felix R. King.....	676 47	
	Lincoln I. Leighton	141 50	
	Town of Leicester	109 32	
	J. P. Mackey	20 04	
	J. H. Maher	10 95	
	Bernard Malone	125 00	
	Jas. Marshall	9 00	
	Mass. Hospital School.....	219 42	
	Mass. General Hospital...	112 00	
	Metropolitan Coal Co.....	236 15	
	Milton Laboratories	4 00	
	Edw. McAvoy	27 00	
	The MacDonald Hospital..	86 50	
	Edw. A. McEttrick (cash outlay)	5 46	
	T. F. McMahon & Co.....	1,007 02	
	Nash & Hopkins	12 06	
	B. W. Neal & Co.....	17 50	
	N. E. Baptist Hospital....	112 10	
	N. E. Tel. & Tel. Co.....	41 59	
	Overseers of the Poor, Boston	89 99	
	Paine Bros.	23 05	
	W. D. Paine	5 98	
	Geo. H. Pike	50	
	M. W. Quinlan	56 45	
	Riverdale Press	3 75	
	Annie Sheehan, care of children	180 00	
	Singer Sewing Mach. Co...	25 00	
	B. S. Snow & Co.....	17 93	
	Geo. H. Stewart	424 10	
	C. G. Thurston	3 00	
	Frank Turner	40 25	
	Chas. C. Watterson	1 40	
	D. Whiting & Sons.....	23 08	
	J. K. Whiting & Co.....	23 85	
	W. P. Whittemore Co.....	152 58	
	City of Worcester	101 80	
	S. B. Yerxa	106 57	
	Young & Brown	58 82	
	Weights and Measures	10 25	
		$8,776 89	
	Deduct amount chargeable to—		
	Health Dept.	4 00	
$8,900 00			8,772 89
	Total summarized to Poor..	$8,772 89	
	Amount carried forward..		$1,123,951 46

Appropriated.			Expended.
	Amount brought forward..		$1,123,951 46
	15. Soldiers' Relief.		
	Sundry Persons Approved by Commissioners of State Aid and Disabled Soldiers:		
	State Aid, pay-roll.....	$1,036 00	
	Spanish War, pay-roll.....	48 00	
	Disabled Soldiers and Sailors	880 00	
	Alfred S. McKenney, Agt.	37 00	
$1,000 00			2,001 00
1,223 00	Receipts.		
	Total summarized to Soldiers' Relief	$2,001 00	
	16. State Tax.		
	Commonwealth of Mass...	$152,130 00	
152,130 00			152,130 00
	16. County Tax.		
	County of Norfolk	$76,772 40	
76,772 40			76,772 40
	16. Metropolitan Sewer Tax.		
	Commonwealth of Mass...	$83,289 83	
83,289 83			83,289 83
	16. Metropolitan Park Tax.		
	Commonwealth of Mass...	$54,898 40	
54,898 40			54,898 40
	Total summarized to Taxes..	$367,090 63	
	17. Interest on Funded Debt.		
	Objects:		
	Altering and enlarging Pierce School	$1,120 00	
	Blake Lot, Tappan St.....	438 75	
	Boylston St. Widening....	632 75	
	Covered Reservoir	5,008 50	
	Druce St. School Site.....	299 07	
	Hammond St. Widening...	2,720 00	
	Harvard & Washington Sts.	2,190 13	
	Heating, Lighting and Power Plant	840 00	
	Land adjoining High Sch.	41 86	
	Land, Corey Hill	35 65	
	Amounts carried forward..	$13,326 71	$1,493,043 09

Appropriated.			Expended.
	Amounts brought forward..	$13,326 71	$1,493,043 09
	Land for Public Playgrounds	10,254 82	
	Land, Stone Crusher	121 50	
	Land, Washington School and Prospect Sts.	2,598 75	
	Longwood Ave. Bridge....	1,078 75	
	Municipal Gymnasium	3,840 00	
	New Engine House, Village Sq.	1,680 00	
	High School Building	1,835 16	
	New Manual Training High School	657 00	
	New Public Library.....	8,460 70	
	New Pumping Engine	697 80	
	New Water Main	980 00	
	Old Boston Reservoir	1,925 00	
	Reed Lot, Reservoir Lane..	182 25	
	Riverdale Park Const.....	1,627 92	
	Saw Mill Brook Valley Sewer	1,995 00	
	Separation of Sewers and Drains	1,575 00	
	Washington Walnut and High streets	1,345 00	
	Washington & Walnut sts.	1,700 00	
	Water Scrip	5,284 55	
55,146 08			61,165 91
	17. Interest on Temporary Loans.		
	Anticipation of Taxes:		
	First Nat'l Bank of Boston	$7,708 61	
6,000 00			7,708 61
	Total summarized to Interest	$68,874 52	
	18. Funded Debt Matured.		
	Objects:		
	Altering and enlarging Pierce School	$8,000 00	
	Blake Lot, Tappan street..	1,000 00	
	Boylston street widening..	28,500 00	
	Covered Reservoir	8,700 00	
	Druce Street School Site..	1,500 00	
	Hammond Street Widening	4,000 00	
	Harvard & Washington Sts.	16,800 00	
	Heating, Lighting and Power Plant	3,500 00	
	Land adjoining High Sch.	1,350 00	
	Land, Corey Hill	1,150 00	
	Land for Public Playgrounds	13,920 00	
	Land, Washington, School and Prospect Sts.	5,500 00	
	Land for Stone Crusher..	1,200 00	
	Longwood Avenue Bridge	3,750 00	
	Amounts carried forward..	$98,870 00	$1,561,917 61

Appropriated.			Expended.
	Amounts brought forward ..	$98,870 00	$1,561,917 61
	Manual Training High Sch.	8,000 00	
	Municipal Gymnasium	6,000 00	
	New Engine House	6,000 00	
	High School Building	10,000 00	
	New Public Library.....	12,200 00	
	New Pumping Engine ...	1,200 00	
	New Water Main	2,000 00	
	Old Boston Reservoir	4,000 00	
	Reed Lot, Reservoir Lane..	1,800 00	
	Riverdale Park Const.....	18,830 00	
	Saw Mill Brook Valley Sewer	3,000 00	
	Separation of Sewers and Drains	5,000 00	
	Washington & Walnut Sts.	6,500 00	
	Washington, Walnut and High Sts.	5,000 00	
	Water Scrip	12,581 00	
191,461 00			200,981 00
	Total summarized to Funded Debt Matured	$200,981 00	

19. Payment of Temporary Loans.

First National Bank of Boston	$600,000 00	
		600,000 00
Total summarized to Payments Temporary Loans.	$600,000 00	

20. Selectmen's Department.

Selectmen:		
Philip S. Parker, Chairman	$1,416 66	
Wm. Craig, Chairman....	250 00	
Geo. S. Baldwin.....	833 34	
Everett M. Bowker, M.D...	833 34	
Nathaniel Conant	166 66	
John A. Curtin	1,000 00	
Horace James	1,000 00	
Clerk:		
Edw. A. McEttrick	2,500 00	
Stenographers:		
Agnes G. Killion	780 00	
Margaret O'Hearn	590 00	
Office Supplies, Advertising and General Expenses:		
American Exp. Co.	20	
Bay State Paper Co.....	5 12	
Birmingham Pen Co.....	1 40	
Amounts carried forward ..	$9,376 72	$2,362,898 61

APPROPRIATED.			EXPENDED.
	Amounts brought forward..	$9,376 72	$2,362,898 61
	Boston Herald Co.....	47 10	
	Brookline Post Office	9 00	
	Brookline Press	8 60	
	Brookline Print	101 25	
	Chase Express Co.	3 45	
	Commonwealth of Mass..	2 00	
	Globe Newspaper Co.....	68 40	
	C. M. Goodspeed	3 00	
	Henry W. Goodwin & Co..	1 00	
	W. A. Greenough & Co....	3 00	
	E. J. Hayes & Co.....	1 20	
	Hobbs & Warren Co.....	1 04	
	Jordan Goodridge Co.....	15 95	
	Kee Lox Mfg. Co.....	7 00	
	Library Bureau	27 05	
	Arthur D. Little, Inc.....	25 00	
	F. W. Martin Co.....	5 00	
	Chas. W. Morse.....	50	
	Munson Supply Co.....	7 00	
	Edw. A. McEttrick (cash outlay)	11 45	
	N. E. Tel. & Tel. Co.....	126 58	
	Wm. M. Olin	2 00	
	W. D. Paine.....	26 00	
	Pneumatic Hand St'mp Co.	55	
	Jas. Quinn	15 00	
	Remington Typewriter Co.	2 50	
	Riverdale Press	14 00	
	Sampson & Murdock Co..	6 00	
	Frank Shepard Co.	3 00	
	Thorpe & Martin Co.....	1 20	
	Edw. D. Tucker	99 40	
	Union Stamp Works	7 55	
	F. S. Webster Co.....	5 25	
	Wright & Potter Print'g Co.	5 75	
		$10,039 49	
	Deduct amount chargeable to Accounting Dept.	100 00	
$10,000 00			9,939 49

20. Assessors' Department.

Assessors:		
Chas. H. Stearns, Chairm'n	$1,500 00	
Chas. A. Bowditch	1,500 00	
Daniel J. Daley	1,500 00	
Clerks:		
D. W. Creelman	1,734 79	
H. N. Bates	1,352 00	
J. T. Comerford.....	928 05	
Clerical Assistants:		
Stephen E. Burke.....	7 50	
John E. Griffin	63 00	
Amounts carried forward..	$8,585 34	$2,372,838 10

Appropriated.			Expended.
	Amounts carried forward..	$8,585 34	$2,372,838 10
	John J. Harrington.....	72 00	
	John Johnson	125 00	
	John Merrigan	13 50	
	Robt. A. Smiley	76 50	
	Office Supplies, Registry Returns and General Expenses:		
	American Express Co.....	40	
	H. N. Bates (cash outlay)	9 00	
	Henry C. Bell	33 00	
	Brookline P. O.....	10 00	
	Brookline Press	8 50	
	E. L. Burdakin	150 00	
	Chase Express Co.....	1 50	
	D. W. Creelman (cash outlay)	18 95	
	John T. Comerford (cash outlay)	23	
	Frost & Adams Co.....	17 62	
	C. M. Goodspeed	6 00	
	W. A. Greenough & Co....	3 00	
	E. H. Hill & Co.....	63 00	
	J. Hayes	35	
	Library Bureau	40 90	
	Mrs. M. Marshall	15 75	
	J. R. McCoole	150 00	
	N. E. Tel. & Tel. Co.....	53 37	
	M. J. O'Day	72 00	
	W. D. Paine	70 74	
	Wm. R. Pazolt	2 50	
	Remington Typewriter Co.	35	
	Riverdale Press	104 51	
	Sampson & Murdock Co..	6 00	
	Scarborough Co.	1 45	
	J. J. Walker	72 00	
$9,800 00			9,783 46

20. Town Clerk's Department.

Town Clerk:		
Edw. W. Baker	$2,600 00	
Clerk, Walnut Hills Cemetery:		
Edw. W. Baker	150 00	
Stenographers:		
Abbie M. Dunbar	413 33	
Ursa Dunbar	580 00	
Registrars of Voters:		
Edw. W. Baker, Secretary	250 00	
Jos. W. Cook.....	150 00	
Jesse S. Wiley	150 00	
Harold Williams, Jr.	150 00	
Amounts carried forward..	$4,443 33	$2,382,621 56

APPROPRIATED.		EXPENDED.
Amounts brought forward..	$4,443 33	$2,382,621 56
Fees, Registrars and Election Expenses, Printing and Office Supplies:		
Ballot Clerks and Tellers..	568 00	
Employees' Highway Dept.	44 15	
Chas. W. Adams	25	
American Express Co.....	20	
Art. Metal Const. Co.....	8 00	
G. S. C. Badger	25	
A. H. Bailey	25 51	
Hermon F. Baldwin	1 75	
John C. Barthelmes	7 00	
John Bartol	75	
B. S. Blanchard	2 00	
Everett M. Bowker	2 50	
F. L. Briggs	1 25	
Brookline Post Office	55 56	
Brookline Press	26 62	
Brookline Print	4 50	
Parker Bryant	9 25	
Wm. S. Buckley	75	
E. D. Burden	25	
C. E. Burke	50	
Samuel Burroughs	50	
S. M. Caro	50	
J. A. Carroll	1 25	
H. F. Cate	25	
Chase Express Co.....	16 55	
H. L. Chase	50	
C. E. Chester	1 00	
J. P. Cleary	1 50	
Fred Coggshall	25	
Almon Cooper	1 25	
L. R. G. Crandon	25	
F. J. Crosby	1 25	
Chas. G. Cumston	50	
A. A. Cushing	3 25	
H. M. Cutts	1 00	
F. P. Denny	2 50	
A. L. Eastman Co.....	7 00	
Henry Ehrlich	75	
Cleveland Floyd	1 00	
C. S. Francis	6 25	
G. H. Francis	2 00	
L. W. Gilbert	1 50	
W. A. Greenough & Co....	3 00	
John E. Griffin	10 00	
E. L. Grimes Co.....	11 20	
Chas. H. Hare	1 00	
Henry S. Hatch	7 75	
E. J. Hayes & Co.....	75	
Mrs. Louise C. Henser....	25	
J. C. Hubbard	1 75	
T. A. Keefe	10 00	
Amounts carried forward..	$5,298 87	$2,382,621 56

Appropriated.			Expended.
	Amounts brought forward..	$5,298 87	$2,382,621 56
	Jos. Kittredge	2 00	
	Library Bureau	44 70	
	Horace D. Litchfield	75	
	Munson Supply Co.....	3 50	
	P. B. Murphy	3 75	
	F. H. McArdle	25	
	Wm. H. McManus	14 25	
	N. E. Tel. & Tel. Co.	131 97	
	Norfolk County, Registrar of Deeds	56 95	
	Jas. J. O'Day	75	
	Mrs. Thos. F. O'Day.....	75	
	W. D. Paine.....	78 15	
	E. E. Pierce	153 00	
	Pneumatic Hand St'mp Co.	5 78	
	Hale Powers	75	
	Robt. B. Prée.....	5 50	
	Remington Typewriter Co.	15 45	
	Riverdale Press	790 66	
	E. A. Robart & Sons	31 55	
	E. A. Rogers	3 75	
	Henry S. Rowen	1 00	
	Sampson & Murdock Co..	6 00	
	Sampson, Soch Co.....	8 00	
	Jas. J. Scannell	2 00	
	F. M. Scott, Agent	3 50	
	Howard Serain	1 50	
	T. J. Shanahan	9 75	
	Robert A. Smiley	114 00	
	J. F. Sullivan	50	
	E. K. Tolman	50 00	
	M. W. Turner	50	
	Union Stamp Works.....	1 20	
	A. Vogel & Son.....	142 75	
	J. S. Waterman & Sons....	11 25	
	A. G. Williams	1 00	
	Francis M. Wilson	75	
	Young & Brown.....	45	
$7,100 00			6,997 23

20. Treasurer and Collector's Department.

Treasurer and Collector:		
Geo. H. Worthley	$4,000 00	
Clerks:		
Alice L. Ricker.....	1,200 00	
Robert J. Logan	1,200 00	
Stenographer:		
Abbie M. Dunbar	311 67	
Deputy Collector:		
Wm. F. Paul	832 00	
Wm. F. Paul, carfares....	17 30	
Amounts carried forward..	$7,560 97	$2,389,618 79

APPROPRIATED.			EXPENDED.
	Amounts brought forward..	$7,560 97	$2,389,618 79
	Clerical Assistants:		
	Miriam A. Niver	127 75	
	Marie C. Hastings	18 63	
	Ethel D. Rogers	29 00	
	Vercy H. Hill	6 57	
	Bond, Treasurer and Collector:		
	O'Neil & Parker, managers, U. S. Fidelity and Guaranty Co.	300 00	
	Postage, Printing and Office Expenses, Carriage Hire (Paymaster):		
	Wm. J. Allen	43 00	
	American Express Co.....	1 00	
	American Surety Co.....	25 00	
	Birmingham Pen Co.	1 50	
	Chase Express Co.....	1 85	
	City Trust Co. (Bonds) ...	432 50	
	Sidney S. Cohen	3 00	
	Commercial and Financial Chronicle	5 00	
	H. Dangel & Co.	90 00	
	H. C. Dimond & Co.....	6 01	
	First National Bank of Boston (Notes)	150 00	
	Fisher & Fowler	44 84	
	W. A. Greenough & Co....	6 00	
	H. R. Hale	1 15	
	E. J. Hayes & Co.....	45	
	Library Bureau	26 50	
	J. P. Mackey	10 50	
	N. E. Tel. & Tel. Co.....	84 49	
	W. D. Paine	27 98	
	S. S. Pierce Co.....	2 07	
	Pneumatic Hand Stamp Co.	85 00	
	Riverdale Press	867 75	
	E. A. Robart & Sons.....	75	
	Sampson & Murdock Co...	6 00	
	Sundry Persons, Postage Stamps	17 43	
	A. Vogel & Son.....	10 00	
	Samuel Ward Co.	31 90	
	W. H. H. Wood	8 45	
$10,133 00			10,033 04
	20. Accounting and Auditors' Department.		
	Accountant:		
	Albert P. Briggs	1,507 80	
	Auditors for 1909:		
	Gardner C. Brooks	$100 00	
	Paul M. Hubbard	100 00	
	Francis W. Muldowney....	100 00	
	Amounts carried forward..	$1,807 80	$2,399,651 83

Appropriated.			Expended.
	Amounts brought forward..	$1,807 80	$2,399,651 83
	Clerk and Acting Accountant:		
	Gertrude W. Lyndon	1,085 00	
	Office Expenses:		
	Accountancy Pub. Co.....	6 00	
	American Express Co.....	60	
	F. W. Barry, Beale & Co..	2 10	
	Frank P. Bridges & Co....	1 50	
	Brookline Post-office	10 00	
	Chase Express Co.....	2 60	
	S. Cohen	1 00	
	Commercial and Financial Chronicle	5 00	
	Fisher & Fowler	1 99	
	The Government Account't	1 50	
	W. A. Greenough & Co....	3 00	
	E. J. Hayes & Co.....	45	
	Jordan, Goodridge Co.	54 50	
	Library Bureau	13 45	
	Munson Supply Co.....	3 50	
	N. E. Tel. & Tel. Co.....	39 30	
	W. D. Paine	23 41	
	Pneumatic Hand Stamp Work	1 69	
	Remington Typewriter Co.	150 00	
	Riverdale Press	167 00	
	Safety Systems Co.....	421 75	
	Edwin L. Slocum	27 00	
	Union Stamp Works	1 80	
	Young & Brown	95	
	General School Expenses..	7 50	
	Selectmen's Dept.	100 00	
$4,200 00			3,940 39

20. Engineering Department.

Engineer:		
Alexis H. French	$3,000 00	
First Assistant:		
Henry A. Varney	2,100 00	
Second Assistant:		
Fred'k A. Leavitt	1,800 00	
Subordinates' Salaries, Office Supplies and General Expenses:		
Weekly pay-rolls	10,730 26	
American Express Co.....	40	
C. L. Berger & Sons.....	58 61	
Boston Elevated R. R. Co.	150 00	
Amounts carried forward..	$17,839 27	$2,403,592 22

Appropriated.				Expended.
	Amounts brought forward..		$17,839 27	$2,403,592 22
	T. W. Burlingame		15 00	
	P. J. Burns		40	
	Chase Express Co.....		24 17	
	C. A. Delano		06	
	O. B. Delano's Sons		1 95	
	Jas. Forgie Sons		90	
	Alexis H. French (cash outlay)		36 32	
	Frost & Adams Co.		86 17	
	G. Fuller & Son		2 57	
	C. M. Goodspeed		308 15	
	W. A. Greenough & Co....		3 00	
	Hooper, Lewis & Co.		14 00	
	J. B. Hunter & Co.....		1 00	
	Iver Johnson Sporting Goods Co.		1 60	
	Kenrick Bros.		1 05	
	Fred'k A. Leavitt (use of automobile)		540 00	
	Ledder & Probst		7 35	
	J. P. Mackey		60 58	
	B. L. Makepeace		4 14	
	Bernard Malone		250 00	
	Thos. J. Moran		27 00	
	Munson Supply Co.		5 00	
	B. W. Neal		30 00	
	N. E. Tel. & Tel. Co.....		119 66	
	John J. Nyhen		40	
	Old Corner Book Store...		4 00	
	Fred'k H. Osgood Co.....		10 00	
	W. D. Paine		2 00	
	H. A. Peters		1 10	
	Pneumatic Hand Stamp Co.		1 25	
	M. W. Quinlan		45	
	Riverdale Press		22 25	
	E. A. Robart & Sons.....		40 15	
	Geo. S. Saunders & Co....		15 00	
	Manning Seamans		89	
	Smith Premier Typewriter Co.		75	
	J. R. Worcester & Co.....		174 00	
	Const. of Sewers		392 00	
			$20,043 58	
	Deduct amts. chargeable to:			
	Maint. of Town Tall	$39 95		
	Contingencies	7 95	47 90	
$20,000 00				19,995 68

20. Maintenance of Town Hall.

Janitor:		
W. Y. Gross	$960 00	
Amounts carried forward..	$960 00	$2,423,587 90

APPROPRIATED.		EXPENDED.
Amounts brought forward ..	$960 00	$2,423,587 90
Assistants:		
T. W. Sparks	885 00	
A. S. McKenna	740 73	
Extra Assistants	207 00	
Heating, Lighting, Repairs, Furnishing, Fixtures and Supplies:		
Employees Street Dept....	33 04	
American Express Co.....	1 65	
Jas. H. Boody est.....	243 00	
Boston Consol. Gas Co....	67 91	
P. J. Burns	4 25	
Chandler & Farquhar Co...	56	
Chase Express Co.....	1 80	
T. A. Conroy	3 00	
John Cook	17 13	
O. B. Delano's Sons	97 29	
Edison Elec. Illum. Co....	315 10	
Globe Gas Light Co.....	12 80	
Crawford O. Hart	2 20	
E. J. Hayes & Co.....	30	
Holtzer-Cabot Elec. Co....	6 34	
Fred A. Houdlette & Co..	1 25	
Johnson Bros.	59 75	
Kenrick Bros.	252 39	
Felix R. King.....	30 00	
Lamprell & Marble	2 65	
Lincoln I. Leighton	49 91	
J. P. Mackey	8 22	
Metropolitan Coal Co.....	1,018 00	
Milton Laboratories	18 00	
W. D. Morrison	6 50	
Chas. W. Morse	1 75	
McKenney & Waterbury Co.	14 00	
N. E. Roller Grate Co....	116 48	
Paine Bros.	82 15	
W. D. Paine	75	
Wm. R. Pazolt	3 66	
Pettingill-Andrews Co.	2 74	
Geo. H. Pike	2 50	
Pomeroy Decorating Co...	150 00	
C. A. Pons	24 50	
Robert B. Preé	3 25	
Riverdale Press	6 00	
E. A. Robart & Sons	619 86	
Manning Seamans	75	
Geo. Smith	33 60	
Stuart-Howland Co.	6 01	
Talbot Chemical Co.....	2 50	
Chas. U. Thomas & Co....	13 50	
Wetmore-Savage Co.	2 77	
T. D. Whitney & Co.....	12 60	
West Disinfecting Co.....	11 25	
General School Expenses..	11 73	
Amounts carried forward ..	$6,168 12	$2,423,587 90

APPROPRIATED.			EXPENDED.
	Amounts brought forward..	$6,168 12	$2,423,587 90
	Weights and Measures....	20 52	
	Gymnasium and Bath House	30 94	
	Fire Dept.	26 20	
	Engineering Dept.	39 95	
$6,500 00			6,285 73
	20. Maintenance Heating and Lighting Plant.		
	Total weekly pay-rolls....	$6,365 01	
	Fuel, Supplies and General Expenses:		
	American Express Co.....	1 15	
	Bader Coal Co.....	2,080 72	
	Robert Bishop Mfg. Co....	17 50	
	Boston & Albany R. R....	4 00	
	P. J. Burns	8 25	
	Chadwick-Boston Lead Co.	5 95	
	Chase Express Co.....	6 20	
	Chipman Supply Co.....	47 00	
	Chas. A. Claflin & Co.....	26 45	
	M. C. Cooley (cash outlay)	5 85	
	Frank B. Connor	61 10	
	Crosby Steam Gage and Valve Co.	12 50	
	Eagle Oil and Supply Co..	219 61	
	Fairbanks Co.	9 07	
	John F. Fleming	15 75	
	Green Hook & Co.....	34 16	
	E. J. Hayes & Co.....	22 32	
	Geo. T. Johnson Co.....	4 00	
	Johnson Bros.	24 50	
	Kenrick Bros.	123 82	
	Lincoln I. Leighton	4 66	
	J. P. Mackey	13 04	
	Milton Laboratories	9 50	
	T. F. McMahon & Co.....	25 37	
	B. W. Neal	2 75	
	B. W. Neal & Co.....	3 76	
	M. J. O'Hearn	60 56	
	Paine Bros.	22 77	
	W. D. Paine	3 10	
	Wm. B. Pierce Co.....	80 00	
	Geo. H. Pike	1 00	
	Re New Lamp Co.....	19 00	
	Riverdale Press	4 50	
	E. A. Robart & Sons.....	4 00	
	Wm. C. Robinson & Son Co.	5 10	
	Chas. W. Rugg & Co.....	36 00	
	Smith Iron Co.....	12 00	
	Steverman & Gibbons	15 95	
	Stuart-Howland Co.	6 56	
	B. F. Sturtevant Co.....	4 13	
	E. B. Townsend Coal Co..	3,742 42	
	Troy Bros. & Co.	28 00	
	Amounts carried forward..	$13,199 08	$2,429,873 63

Appropriated.			Expended.
	Amounts brought forward..	$13,199 08	$2,429,873 63
	Valvoline Oil Co.....	41 71	
	Walworth Mfg. Co.....	58 88	
	Waters, Governor Co.	1 44	
	Geo. A. Weld Co.	9 90	
	Westinghouse Machine Co.	58 13	
	Extension of Water Works	115 62	
	Weights and Measures ...	69 66	
$14,000 00			13,554 42
	20. Repairs of Town Buildings.		
	Labor and Materials:		
	Employees' Street Dept...	$5 66	
	Jas. H. Boody	10 00	
	Chase Express Co.	1 05	
	Havelock Churchill	39 18	
	A. H. Cornell	33 00	
	Wm. Curtis Sons Co.....	130 96	
	O. B. Delano's Sons	1,099 40	
	John Farquhar Sons	45 00	
	Hand Bros.	435 37	
	D. T. Harrington	6 55	
	J. Hayes	1 00	
	Thos. J. Hind Co.	37 45	
	Johnson Bros.	2,041 06	
	Kenrick Bros.	383 14	
	Lincoln I. Leighton	932 64	
	J. P. Mackey	428 29	
	W. D. Morrison	199 08	
	W. E. Nason	7 71	
	Nason & Fram	48 33	
	Robt. B. Prée	1 00	
	T. F. Thompson.....	567 10	
$6,452 97			6,452 97
	20. Decoration Day.		
	C. L. Chandler Post 143, G. A. R.	$500 00	
500 00			500 00
	20. Fourth of July Celebration.		
	Employees Street Dept....	$32 03	
	American Cadet Band	300 00	
	American Fire Works Co..	525 00	
	Henry C. Bell	2 00	
	Brookline Print	18 50	
	Henry Carroll	5 00	
	Jas. Crockett	3 00	
	John H. Cusick	10 00	
	Cutter & Cutter	39 10	
	David E. Francis	3 00	
	Amounts carried forward..	$937 63	$2,450,381 02

APPROPRIATED.			EXPENDED.
	Amounts brought forward..	$937 63	$2,450,381 02
	J. Hayes	28 00	
	Edw. H. Kernan	5 00	
	J. P. Mackey	7 50	
	Geo. A. Meade	5 60	
	Samuel McCullough	3 00	
	Frank X. McGrath	16 60	
	B. W. Neal	1 85	
	W. D. Paine	40 75	
	N. E. Asso. of the Amateur Athletic Union	10 00	
	John J. Nyhen	5 00	
	Sagamore Café	24 00	
	Riverdale Press	8 75	
	Manning Seamans	87	
	Asa N. Stowell	3 00	
	Tuttle Silver Co.....	259 50	
	Lincoln Walizer	3 00	
	White Entert'nment Bureau	60 00	
	Adam Williamson	3 00	
	Thos. Williamson	3 00	
$1,500 00			1,425 45
	20. Legal Expenses.		
	Counsel Fees and Costs:		
	Henry T. Richardson.....	$100 00	
	Wm. D. Turner	10 64	
	Wm. Howard White	178 15	
	Williams & Copeland	475 90	
	Benner & Brown	75 00	
	Claims Paid:		
	Clara J. Drew	750 00	
	Meta B. Griffith	25 00	
	Ann J. Harkness	70 00	
	Daniel J. Lane	100 00	
	Norman Morrison	232 50	
	Ella O'Neil	20 00	
	Mary F. Rooney	85 00	
$5,000 00			2,122 19
	20. Printing Town Reports and Warrants.		
	American Express Co.	$0 35	
	Brookline Press	280 50	
	Chase Express Co.....	5 25	
	E. L. Grimes Co.....	2,985 45	
	Riverdale Press	372 50	
$4,500 00			3,644 05
	Amount carried forward..		$2,457,572 71

Appropriated.			Expended.
	Amount brought forward..		$2,457,572 71
	20. Miscellaneous Expenses and Contingencies.		
	A. H. Bailey	$108 79	
	Burn-Boston Battery	14 70	
	Commonwealth of Mass....	516 12	
	Dennis Driscoll	23 13	
	Edison Elec. Illum. Co....	1 80	
	Hand Bros.	65 00	
	D. T. Harrington	9 00	
	J. Hayes	18 75	
	Holtzer-Cabot Elec. Co....	1 50	
	Johnson Bros.	40 10	
	Jordan Marsh Co.....	28 00	
	Kenrick Bros.	135 95	
	Elmer A. Lord & Co.....	573 36	
	J. Leonard Mason.....	40 00	
	Chas. W. Morse	50 00	
	P. S. McKenney	40 00	
	B. W. Neal	91 95	
	Olmstead Bros.	100 00	
	Wm. R. Pazolt	6 50	
	E. A. Robart & Sons.....	60 00	
	Self-Winding Clock Co....	12 25	
	H. H. Smith	26 98	
	Stuart-Howland Co.	2 13	
	Western Union Tel. Co....	20 00	
	Engineering Dept.	7 95	
$2,000 00			1,993 96
	20. New Bell, Town Clock.		
	American Express Co.....	$0 35	
	Albert & J. M. Anderson Mfg. Co.	23 25	
	A. H. Bailey	215 98	
	Chase Express Co.....	55	
	Funk & Wilcox	25 00	
	E. Howard Clock Co.....	1,522 50	
	Kilham & Hopkins	25 00	
	J. P. Mackey	48 55	
	Chas. W. Morse.....	10 00	
	Pettingill-Andrews Co.	50 14	
	J. A. Schweinfurth.....	25 00	
	John F. Taylor	10 35	
2,000 00			1,956 67
	20. Refitting Vaults, Town Hall.		
	Arthur B. Curtis	$399 00	
	Lincoln I. Leighton.....	3 85	
1,887 41			402 85
	Amount carried forward..		$2,461,926 19

Appropriated.			Expended.
	Amount brought forward..		$2,461,926 19
	20. Lease of Garage.		
	Mary E. Fleming	$500 00	
500 00			500 00
	20. Band Concerts.		
	C. A. W. Spencer, Treas..	$500 00	
500 00			500 00
	20. Committee on Building Limits.		
	Central Garage	$6 00	
	Chase Express Co.....	45	
	Lewis & Martins	7 00	
	Wm. Sayward	2 70	
1,000 00			16 15
	Total summarized to General Expenses of Administration	$100,043 73	
	21. New Public Library.		
	Bay State Hardware Co..	$88 00	
	S. H. Davis Co.....	9 05	
	Edison Elec. Illum. Co....	335 65	
	Albert B. Franklin.....	460 00	
	H. E. Holbrook & Co.....	8 50	
	Horton & Hemenway	126,448 98	
	F. Krasser & Co.....	10 00	
	Edwin C. Lewis, Inc.....	64 27	
	Wm. F. Ross & Co.....	279 60	
	G. W. & F. Smith Iron Co.	75 00	
	R. Clipston Sturgis.....	6,629 29	
		$134,408 34	
	Deduct amount chargeable to—		
	Maint. of Public Library	131 00	
$135,532 33			134,277 34
	21. New School House, Westbourne Terrace.		
	Boston Herald Co.	$33 60	
	Brookline Press	12 00	
	Carroll Const. Co.....	18,076 80	
	Globe Newspaper Co.	42 75	
	Kilham & Hopkins	2,675 16	
	Riverdale Press	14 24	
	Extension of Water Works	24 00	
75,000 00			20,878 55
	Total summarized to Buildings under Construction.	$155,155 89	
	Total expenditures		$2,618,098 23

PUBLIC LIBRARY

GARDNER FUND.

Dr.

Balance from previous year		$447 54
To Receipts:		
Henry W. Lamb, Treasurer of Trustees		559 67
		$1,007 21

Cr.

By Payments:		
Old Corner Book Store	$155 16	
G. E. Stechert & Co.	124 26	
Little, Brown & Co.	14 75	
Essex Institute	2 00	
W. J. Gardner Co.	53 00	
W. B. Clarke Co.	33 75	
Foster Bros.	39 36	
A. M. Collins Mfg. Co.	65 28	
Total Payments		$487 56
Cash balance on hand		519 65
		$1,007 21

HALL FUND.

Dr.

Balance from previous year		$208 69
To Receipts:		
Henry W. Lamb, Treasurer of Trustees		240 05
		$448 74

Cr.

By Payments:		
G. E. Stechert Co.	$73 90	
Caroline L. Hemsebaugh	55 00	
J. Q. Adams & Co.	18 00	
Old Corner Book Store	3 60	
Schoenhof Book Co.	18 90	
Total Payments		$169 40
Cash balance on hand		279 34
		$448 74

WALNUT HILLS CEMETERY

THE TREASURER IN ACCOUNT WITH THE TRUSTEES.

GENERAL FUND.

Dr.

Balance from previous year		$1,525 73
To Receipts:		
Sales of Lots:		
Eugene F. Fay, Lot 458	$450 00	
Fannie E. and Francis P. Adams, balance Lot 186	225 00	
Louis McCarthy, balance Lot 770	250 00	
Wirt X. Fuller, Lot 173½	300 00	
Mrs. Manning Seamans, Lot 185	253 13	
Henry S. Macomber, % Lot 350	100 00	
Est. of Lewis Wight for land adjoining Lewis Wight Lot	150 00	
Jane Lynn, Lot 624	145 00	
		1,873 13
Single Grave Lots:		
Josephine Knowles, Grave 379	$8 00	
Robt. J. Ferguson, Grave Lots 390-391	16 00	
Mrs. Wm. H. Butler, Grave Lots 337-338	16 00	
John J. Johnston, Grave Lot 397	8 00	
Matilda E. Kelley, Grave Lots 394-395	16 00	
Lucius N. Danforth, Grave Lots 392-393	16 00	
Margaret Hansen, Grave Lot 17	4 00	
Elizabeth Clapp, Grave Lot 339	8 00	
Abner S. MacDonald, Grave Lots 406-407	16 00	
Jas. W. Reardon, Grave Lot 339	8 00	
Arthur L. Mabee, Grave Lot 400	8 00	
H. R. Gerlach, Grave Lot 396	8 00	
Minnie Ochiltree, Grave Lot 401	8 00	
Amelia Jane Ganong, Grave 419	8 00	
Wm. McKendry, Grave Lot 376	8 00	
Amelia J. Ganong, Grave Lot 418	8 00	
Annie J. Savage, Grave Lot 384	8 00	
		172 00
Deposits in Receiving Tomb:		
Samuel Lynn	$15 00	
Polly Jeannette Wood	15 00	
Franklin H. Wood	10 00	
Elizabeth Robinson	15 00	
Charlotte T. Bryan	15 00	
		70 00
Amount carried forward		$3,640 86

Amount brought forward		$3,640 86
Interments:		
Lewis Wight	$5 00	
Frank F. Seamans	5 00	
Francis A. White	5 00	
Isabelle Lunney	5 00	
Martin Marsh	5 00	
Bridget Delia Donnelly	5 00	
Emma Harvard	5 00	
Wm. Truesdale	5 00	
Geo. W. Knowles	5 00	
Margaret P. Ferguson	5 00	
Graham infant	3 00	
Wm. H. Butler	5 00	
James Lunney	5 00	
Chas. F. Bartholomew, disinterment	5 00	
Chas. P. F. Kendall	5 00	
Annie Johnston	5 00	
Gertrude Kelley Bisset	5 00	
Edgar S. Danforth	3 00	
Jas. H. Boody	5 00	
Isabella Godfrey	5 00	
Mary E. Hanson	5 00	
Aneas Anderson	5 00	
Anna Theodosia McCarthy	3 00	
Eva Harriet Frazier	5 00	
Agnes V. Reardon	5 00	
Mary R. Grant	3 00	
Julia Champlin	5 00	
David Turnbull	5 00	
Coughlan infant	3 00	
Barbara Edgerly	3 00	
Arthur L. Mabee, Jr.	3 00	
Susan H. Talbot	5 00	
Eunice C. Gerlach	3 00	
Andrew Ochitree	5 00	
Jos. H. Hall	5 00	
John F. Ganong	5 00	
Manning Seamans	5 00	
Arthur E. Hastings	5 00	
Wm. N. McKendry	3 00	
Annie M. Palmer	5 00	
Alice Macomber	5 00	
Mary J. Ferguson	5 00	
Sarah Dean Graves	5 00	
Abner S. MacDonald	5 00	
		202 00
Monument Foundations, Brick Graves, Removals and Decorating:		
A. L. Walker & Co.	$8 00	
A. L. Walker & Co.	7 50	
Henry W. Burgett	28 00	
Eugene F. Fay	23 00	
Anderson Bros.	5 00	
Westerly Granite Co.	6 50	
Wm. H. Butler	3 00	
Chas. P. F. Kendall	3 00	
Amounts carried forward	$84 00	$3,842 86

		Expended.
Amounts brought forward	$84 00	$3,842 86
Margaret Roy De Lecluse	23 00	
J. L. Miller	8 00	
Jas. H. Boody	3 00	
Frank W. Seamans	3 00	
Smith Granite Co.	11 00	
Isabella Godfrey	3 00	
John W. Adams	5 00	
Lavinia Finney	3 00	
Burton W. Neal	43 00	
Aneas Anderson	3 00	
Mrs. W. D. Morrison	5 00	
Simpson C. Heald	34 00	
Louis McCarthy	20 00	
Anna Bradley	6 00	
Mrs. Geo. S. Mann	15 00	
J. Everett Brown	32 00	
John Evans & Co.	10 00	
J. L. Miller	12 00	
Wirt X. Fuller	29 00	
Ernest B. Dane	49 00	
A. M. Deane & Co.	5 00	
E. H. S. Wood	10 00	
Matilda E. Kelley	5 00	
Bowker, Torrey Co.	15 00	
J. N. White & Sons	6 00	
Manning Seamans	3 00	
Est. Julia M. Champlin	4 50	
Arthur E. Hastings	3 00	
Francis A. White est.	4 00	
Geo. R. Sands	5 00	
J. N. White & Sons	5 00	
The Bowker, Torrey Co.	15 00	
H. S. Macomber	3 00	
Chas. K. Lawton, exr.	6 00	
Est. Lewis Wight	22 50	
Mary J. Ferguson	3 00	
		516 00
Extraordinary Receipts:		
Brookline Cemetery, Walnut Street	$67 00	
Transfer from Income from Perpetual Care	600 00	
		667 00
Total receipts with balance from previous year		$5,025 86

Cr.

By Payments:	
Superintendent, Myron D. Fisher	$1,200 00
Labor and Material:	
Laborers' pay-rolls	2,226 71
Carroll & McGuire	65 05
Jas. Driscoll & Son	15 32
Amount carried forward	$3,507 08

Amount brought forward	$3,507 08	
J. P. Mackey	28 47	
Standard Range and Stove Co.	49 00	
M. W. Quinlan	8 75	
W. P. Whittemore Co.	198 04	
W. J. Andrew	4 00	
Brookline Print	2 25	
N. E. Tel. & Tel. Co.	40 01	
Thos. F. Swan	4 00	
Jos. Breck & Sons	32 17	
Chase Express Co.	4 25	
N. E. Brick Co.	34 50	
Aberogwen Monumental Works	60 00	
Thos. Condon	290 00	
Edw. McAvoy	9 50	
Mrs. B. F. Quimby	5 00	
Geo. H. Sampson & Co.	20 93	
T. F. Cunningham	48 00	
Riverdale Press	113 00	
Manning Seamans	2 01	
G. Fuller & Son	15 72	
Haymarket Sq. Tile and Fireplace Co.	22 16	
H. J. Murray & Co.	225 50	
B. W. Neal & Co.	65 69	
Newton Cemetery Corporation	7 37	
W. D. Paine	75	
Myron D. Fisher, postage	2 00	
Total Payments		$4,800 15
Cash balance on hand		225 71
		$5,025 86

PERPETUAL CARE FUND.

Dr.

Balance from previous year		$2,106 17
To Receipts:		
Percentage on Sale of Lots:		
Eugene F. Fay, Lot 458	$150 00	
Josephine Knowles, Grave 379	12 00	
Robert J. Ferguson, Grave Lots 390-391	24 00	
Mrs. Wm. H. Butler, Grave Lots 337-338	24 00	
John J. Johnston, Lot 397	12 00	
Matilda E. Kelley, Lots 394-395	24 00	
Lucius N. Danforth, Lots 392-393	24 00	
Margaret Hansen, Lot 17	6 00	
Elizabeth Clapp, Lot 339	12 00	
Jane Lynn, Lot 624	50 00	
Louis McCarthy, Lot 770	150 00	
Jas. W. Reardon, Lot 339	12 00	
Abner S. MacDonald, Lots 406-407	24 00	
Arthur L. Mabee	12 00	
Wirt X. Fuller, Lot 173½	100 00	
H. R. Gerlach, Lot 396	12 00	
Amounts carried forward	$648 00	$2,106 17

		Expended.
Amounts brought forward	$648 00	$2,106 17
Minnie Ochiltree, Lot 401	12 00	
Amelia Jane Ganong, Lot 419	12 00	
Mrs. Manning Seamans, Lot 185	84 37	
Wm. McKendry, Lot 376	12 00	
Henry S. Macomber, Lot 350	100 00	
Amelia J. Ganong, Lot 418	12 00	
Annie J. Savage, Lot 384	12 00	
Est. Lewis Wight	50 00	
		942 37
Total receipts with balance from previous year		$3,048 54

Cr.

By Payments:		
Investment in Massachusetts Hospital Life Insurance Co. Trust Policy 079	$2,500 00	
Total Payments		2,500 00
Cash balance on hand		548 54
		$3,048 54

INCOME FROM PERPETUAL CARE FUND.

Dr.

Balance from previous year		2,076 79
To Receipts:		
Interest on deposit in N. E. Trust Co.	$67 23	
Income from deposit in Trust Policies of Massachusetts Hospital Life Insurance Co., as follows:		
No. 079	41 40	
No. 053	93 00	
No. 039	298 38	
No. 117	781 69	
		1,281 70
Total receipts with bal. from previous year		$3,358 49

Cr.

By Payments:		
Laborers' pay-rolls	$977 40	
Chas. R. Dow	46 25	
Timothy Miskell	18 75	
Town of Brookline, Park Dept.	94 48	
Income from Perpetual Care, Transfer	600 00	
		$1,736 88
Cash on hand		1,621 61
		$3,358 49

SUMMARY.

Cash balances on hand:

General Fund	$225 71	
Perpetual Care Fund	548 54	
Income, Perpetual Care Fund	1,621 61	
		$2,395 86

INVESTMENTS OF PERPETUAL CARE FUNDS.

For the Walnut Hills Cemetery:

Deposit in Trust Policy of the Mass. Hospital Life Ins. Co., No. 117	$18,950 00	
Deposit in Trust Policy of the Mass. Hospital Life Ins. Co., No. 039	7,700 00	
Deposit in Trust Policy of the Mass. Hospital Life Ins. Co., No. 053	2,400 00	
Deposit in Trust Policy of the Mass. Hospital Life Ins. Co., No. 079	2,500 00	
		$31,550 00

For the Brookline Cemetery:

Deposits in Brookline Savings Bank, Book No. 9865	$288 71	
Deposits in Brookline Savings Bank, Book No. 20769	847 65	
		1,136 36
		$32,686 36

WARREN TREE FUND

THE TREASURER IN ACCOUNT WITH THE WARREN FUND FOR PLANTING TREES IN THE HIGHWAYS OF THE TOWN.

Dr.

Balance from previous year:		
Principal	$900 00	
Increase of principal, from income, to original amount of legacy	40 00	
	$940 00	
Balance of income	94 93	
		$1,034 93
To Receipts:		
Interest Brookline Savings Bank, Book No. 35,667 (Principal)	$50 76	
Interest Brookline Savings Bank, Book No. 28,881 (Income)	6 10	
		56 86
Total receipts with balance from previous year		$1,091 79

Cr.

By Payment:		
Bernard Malone, for loam and teaming	$149 91	
		$149 91
Cash on hand		941 88
		$1,091 79

WILLIAM H. LINCOLN SCHOOL FUND

THE TREASURER IN ACCOUNT WITH THE WILLIAM H. LINCOLN SCHOOL FUND.

Dr.

Balance from previous year	$125 00	
To Receipts:		
Income from Investments:		
Chicago, Burlington & Quincy R. R. 4% bonds, 12 mos	200 00	
Lake Shore & Michigan Southern R. R. 4% bonds, 12 mos	200 00	
Boston & Maine R. R. 4% bonds, 6 mos.	100 00	
Total Receipts, with balance from previous year		$625 00

Cr.

By Payments:		
Beneficiaries:		
Hazel Canning	$100 00	
Thomas G. Gleason	50 00	
James J. Lynch	50 00	
Elizabeth Owens	75 00	
Ellen Rooney	100 00	
Total payments		$375 00
Cash balance on hand transferred to capital account		250 00
		$625 00

SECURITIES HELD BY THE TREASURER.

In the Walnut Hills Cemetery Trust.

Deposit in Trust Policies of the Mass. Hospital Life Insurance Co.:	
January 30, 1907, No. 117	$18,950 00
January 30, 1907, No. 039	7,700 00
October 27, 1908, No. 053	2,400 00
June 29, 1910, No. 079	2,500 00
	$31,550 00

In the Brookline Cemetery Trust.

Brookline Savings Bank, Book No. 9,865	$288 71
Brookline Savings Bank, Book No. 20,769	847 65
	$1,136 36

In the Warren Tree Fund.

Brookline Savings Bank, Book No. 28,881	$90 24
Brookline Savings Bank, Book No. 35,667	851 64
	$941 88

In the William H. Lincoln School Fund.

Chicago, Burlington & Quincy R. R. Co., Illinois Division, 4% Mortgage Bonds:	
No. M 740 J. & J.	$1,000 00
No. M 741 J. & J.	1,000 00
No. M 742 J. & J.	1,000 00
No. M 743 J. & J.	1,000 00
No. M 744 J. & J.	1,000 00
Lake Shore & Michigan Southern Ry. Co. 4s:	
No. M 4197 Mch. & Sept.	1,000 00
No. M 4198 M. & S.	1,000 00
No. M 4199 M. & S.	1,000 00
No. M 4200 M. & S.	1,000 00
No. M 4281 M. & S.	1,000 00
Boston & Maine R. R. Bonds, 4s:	
No. 1027	1,000 00
No. 1110	1,000 00
No. 1116	1,000 00
No. 7315	1,000 00
No. 7884	1,000 00
	$15,000 00
Cash, unexpended income to be invested	$250 00

REPORT OF THE COLLECTOR

TAXES.

	The Tax Levy of 1910 was		$1,372,897 00
	Additional Assessments		32,757 91
			$1,405,654 91
	Abatements to January 17, 1911		20,739 92
			$1,384,914 99
	Collections to January 17, 1911		1,285,850 55
$99,064 44	Balance due (7 2-10%)		$99,064 44
	Deducting from above balance the assessment to the trustees under Will of Quincy A. Shaw which is uncollectable pending a decision by the Supreme Court	$99,064 44 41,330 00	
	The uncollected balance is 4 29-100%	$57,734 44	
	The Tax Levy of 1909, less abatements and collections to January 15, 1910, was		$56,509 78
	Additional Assessments		56 00
			$56,565 78
	Abatements to January 17, 1911		4,034 82
			$52,530 96
	Collections to January 17, 1911		49,897 51
2,633 45	Outstanding		$2,633 45
	The Tax Levy of 1908, less abatements and collections to January 15, 1910, was		$3,382 75
	Abatements to January 17, 1911		504 90
			$2,877 85
	Collections to January 17, 1911		1,257 85
1,620 00	Outstanding		$1,620 00

	The Tax Levy of 1907, less abatements and collections to January 15, 1910, was	$994 43
	Abatements to January 17, 1911	83 88
		$910 55
	Collections to January 17, 1911	156 55
754 00	Outstanding	$754 00

	The Tax Levy of 1906, less abatements and collections to January 15, 1910, was	$501 50
	Abatements to January 17, 1911	26 00
		$475 50
	Collections to January 17, 1911	31 50
444 00	Outstanding	$444 00

	The Tax Levy of 1905, less abatements and collections to January 15, 1910, was	$397 80
	Variance between Assessors' Warrant, Collector's list and abatements	90 20
		$488 00
	Abatements to January 17, 1911	478 00
		$10 00
	Collections to January 17, 1911	10 00

	The Tax Levy of 1904, less abatements and collections to January 15, 1910, was	$364 10
	Variance between Assessors' Warrant, Collector's list and abatements	63 90
		$428 00
	Abatements to January 17, 1911	420 00
		$8 00
	Collections to January 17, 1911	8 00

SEWER ASSESSMENTS.

Unapportioned and unpaid January 15, 1910	$256 22
Levied during the year	25,905 10
	$26,161 32
Abated	2 18
Carried forward	$26,159 14

	Brought forward	$26,159 14
	Collected	19,137 78
7,021 36	Unpaid	$7,021 36
	Apportioned and unpaid January 15, 1910	$1,082 41
	Levied during the year	4,730 04
		$5,812 45
	Collected	1,789 79
4,022 66	Unpaid	$4,022 66

BETTERMENT ASSESSMENTS.

	Outstanding January 15, 1910	$6,750 00
	Collected	225 00
6,525 00	Unpaid	$6,525 00

Further collections are delayed pending Court decisions.

WATER RATES.

	Collected to January 17, 1911	$97,891 25
$122,084 91	Total of uncollected Taxes, Sewer and Betterment Assessments.	

TRIAL BALANCE, JANUARY 17, 1911

	Dr.	Cr.
Town of Brookline		$5,920,876 03
Town of Brookline, Trustee	$36,790 00	
Edward Devotion School Fund		5,000 00
J. Sullivan Warren Bequest		940 00
John L. Gardner Gift		10,000 00
Martin L. Hall Bequest		5,000 00
Russell Music Fund		100 00
Caleb Davis Bradlee Fund		500 00
Wm. H. Lincoln School Fund		15,250 00
Trustees of Public Library	19,252 46	
Trustees of Walnut Hills Cemetery	35,082 22	
Warren Tree Fund	941 88	
Treasurer of Wm. H. Lincoln School Fund	15,250 00	
Real Estate	5,213,900 00	
Personal Property	299,500 00	
Sewers	800,000 00	
Water Works	1,097,000 00	
Geo. H. Worthley, Collector 1910	99,064 44	
" " " 1909	2,633 45	
" " " 1908	1,620 00	
" " " 1907	754 00	
" " " 1906	444 00	
Sewer Assessment Debtors	7,021 36	
Sewer Assessment Debtors Apportioned	4,022 66	
Betterment Assessments	6,525 00	
Plans for Schoolhouse, Westbourne Terrace		645 98
New Public Library		1,254 99
Extension of Driven Well System		3,000 00
Covered Reservoir, Single Tree Hill		15,250 54
New Engine, Water Dept		20,480 70
Land for Public Playgrounds		61,270 51
Hammond Street Widening		16,783 56
Washington, Walnut and High Streets		22,968 57
Paving Washington Street		5,767 69
Drain, Saw Mill Brook Valley	4,486 45	
Funded Debt		1,538,768 00
Wall, Grading, etc., at Heating and Lighting Plant		212 80
Com. on Municipal Improvements		185 78
Schoolhouse, Westbourne Terrace		54,121 45
Construction of Highways		27,000 79
Publication of Vital Records		200 00
Building Line St. Paul Street		150 00
Committee on Establishing Building Limits		983 85
Filling Old Aqueduct Location		8,096 86
Cash on hand	90,520 18	
	$7,734,808 10	$7,734,808 10

FINANCIAL CONDITION

ASSETS.

Real Estate:		
Town Hall, Public Library, Schools, Bath House and Gymnasium, Heating and Lighting Plant, Hospitals, Almshouse, Police Station, Stables, Playgrounds, Parks and Cemeteries		$5,213,900 00
Water Works		1,097,000 00
Personal Property:		
Furnishings of all the town buildings, books in the Public Library, equipment of all the town departments		299,500 00
Trust Funds:		
Benefit of Public Library		19,252 46
Walnut Hills and Brookline Cemeteries		35,082 22
Warren Tree Fund		941 88
Edward Devotion Fund		5,000 00
Wm. H. Lincoln School Fund		15,250 00
Uncollected Dues:		
Taxes		104,515 89
Sewer Assessments		11,044 02
Betterment Assessments		6,525 00
Cash in Treasury		90,520 18
		$6,898,531 65

LIABILITIES.

Notes and Bonds Payable	$1,538,768 00	
Trust Liabilities	75,526 56	
		1,614,294 56
Excess of Assets over Liabilities		$5,284,237 09

(E. & O. E.)

BROOKLINE, January 17, 1911.

GEORGE H. WORTHLEY,

Treasurer and Collector.

REPORT OF THE AUDITORS.

For the financial year ending December 31, 1910, the undersigned have examined the accounts of George H. Worthley, Treasurer of the Town of Brookline, of the Warren Tree Fund, of the Brookline Cemetery, of the Walnut Hills Cemetery, and of the William H. Lincoln School Fund, and report that they have been found correct with proper vouchers and warrants, together with the investment securities.

They have also examined his accounts as Collector and find them as reported to the Town.

PAUL M. HUBBARD,
FRANCIS W. MULDOWNEY,
CHARLES F. READ,
Auditors.

January 17, 1911.

REPORT OF THE TOWN ACCOUNTANT.

January 16, 1911.

To the Honorable Board of Selectmen:—

Gentlemen:—In compliance with Article X, Section 6, of the Town By-Laws, I herewith submit the thirteenth annual report of the Accounting Department.

TREASURY RECEIPTS.

Total receipts as shown by the Treasurer's books for the fiscal year ending December 31, 1910		$2,504,655 98
1. Temporary Loans.		
Amounts borrowed in anticipation of taxes and repaid during the year. (No account of the payment of this amount will be made in the expenditures)		$600,000 00
2. Reimbursements.		
For materials furnished and services rendered, payments for which may properly be credited to the several appropriations against which the outlays were charged:		
Accrued interest	$1,764 32	
New Covered Reservoir	1,331 25	
Soldiers' Relief	1,223 00	
		4,318 57
		$604,318 57
The items above named and numbered 1 and 2 amounting to $604,318.57 deducted from $2,504,655.98, the receipts as shown, will leave the net receipts for the year amounting to		$1,900,337 41
Balance on hand at the beginning of the year 1910		203,962 43
Total income from which expenditures of 1910 were made		$2,104,299 84

The amount as above shown is made up of the following items:				
Cash in the hands of the Treasurer, Jan. 1, 1910:				
a. Borrowed in previous years for:				
New Public Library...	$19,632 33			
Hammond St. Widen'g	16,788 68			
New Covered Reservoir	56,094 10			
Sep. Sewers and Drains	13,669 17			
Washington, Walnut & High Sts.	23,432 19			
		$129,616 47		
b. Balances of accounts left open, the work for which the appropriations were made not having been completed:				
Extension of Driven Well System	$3,000 00			
Paving Washington St.	9,783 10			
Howe Lot Improvement	598 51			
Sanitaries, Village Sq.	1,499 82			
Committee on Municipal Improvement	185 78			
Refitting Vaults, Town Hall	1,887 41			
Wall and Grading, Heating & Lighting Plant	212 80			
		$17,167 42		
			$146,783 89	
Less amounts borrowed temporarily for:				
Drain Saw Mill Brook Valley	$4,023 68			
Land for Public Playgrounds	3,709 49			
			7,733 17	
			$139,050 72	
Funds unappropriated			64,911 71	
				$203,962 43
1. **Borrowed Money.**				
New Public Library...			$115,900 00	
Land for Public Playgrounds			64,980 00	
				180,880 00
2. **Taxes, 1910, collected**				1,285,850 55
3. **Previous Levies.**				
Taxes 1909, collected..			$49,899 51	
Taxes 1908, collected..			1,264 87	
Taxes 1907, collected..			156 55	
Taxes 1906, collected..			31 50	
Taxes 1905, collected..			10 00	
Taxes 1904, collected..			8 00	
Suspense account.....			29 55	
				51,399 98
Carried forward				$1,722,092 96

Brought forward				$1,722,092 96
4. Corporation and Bank Taxes.				
Corporation Tax:				
March		$14,353 34		
November		139,189 60		
			$153,542 94	
Street Railway Tax:				
November			27,320 03	
Boston Elev. Ry. Tax:				
November			5,146 97	
National Bank Tax:				
March		2,949 69		
November	$30,469 13			
Less tax on shares in the Brookline National Bank held by non-residents	516 63			
		29,952 50		
			32,902 19	
				218,912 13
5. Sewer Assessments.				
On account of sewers in				
Ackers avenue			$43 97	
Boylston street			1,012 96	
Clinton road			261 25	
Cottage Farm road			345 00	
Dean road			5,438 57	
Dwight street			16 30	
Edge Hill road			515 30	
Elm street			761 87	
Essex street			310 65	
Fairbanks street			24 37	
Fairmount street			55 50	
Freeman street			69 00	
Gardner road			155 97	
Glenland road			87 08	
Green street			66 00	
Hammond street			2,176 98	
Heath street			421 99	
Hillside road			2,517 95	
Marguerite terrace			150 00	
Mason street			300 00	
Middlesex road			87 19	
Monmouth street			700 03	
Pine road			530 62	
Pond avenue			60 00	
Reservoir road			150 00	
Sheafe street			750 00	
Spooner road			37 53	
Stetson street			576 34	
Tappan street			144 00	
Vernon street			305 42	
Walnut street			25 29	
Warwick road			5 00	
Wellman street			104 81	
Willard road			532 50	
Carried forward			$18,739 44	$1,941,005 09

Brought forward			$18,739 44	$1,941,005 09
Williston road			1,190 63	
Woodland road			697 50	
Worthington road			300 00	
				20,927 57
6. Betterment Assessments.				
Hammond street				225 00
7. Water Rates.				
Water supplied				97,891 25
8. Rents.				
Town Hall			$133 00	
Court Rooms			2,100 00	
House, 87 Gorham ave.			495 00	
Houses, Newton street			460 00	
				3,188 00
9. Licenses.				
Auctioneers			$24 00	
Billiards and pool			14 00	
Bowling alleys			6 00	
Carriage			29 00	
Dog			2,551 37	
Druggists		$14 00		
Less 25% paid to Commonwealth	$3 50			
Less unpaid in 1909	75			
		4 25		
			9 75	
Employment			16 00	
Junk dealers			14 00	
Milk			56 50	
Peddlers			525 00	
				3,245 62
10. Court Fines.				
Municipal Court			$710 60	
County of Norfolk			158 00	
				868 60
11. Gymnasium and Baths.				
Gymnasium merchandise		$1,771 75		
Gymnasium lockers		284 00		
Gymnasium fees (non-residents)		190 00		
Gymnasium fees (instruction)		240 00		
			2,485 75	
Bath house fees		$4,413 80		
Bath house instruction		2,400 65		
Bath house lockers		2 00		
			6,816 45	
				9,302 20
12. Tuition Fees, Schools.				
High			$1,775 00	
Grammar and Primary			3,667 50	
Kindergarten			100 00	
				5,542 50
Carried forward				$2,082,195 83

Brought forward		$2,082,195 83
13. Interest.		
Overdue taxes	$2,619 35	
Sewer assessments	148 22	
Betterment assessments	4 50	
Bank deposits	2,794 34	
		5,566 41
14. Town Clerk's Office, Fees.		
Marriage permits	$297 00	
Express liquor licenses	11 00	
Recording mortgages	58 62	
		366 62
15. Treasurer's Office, Fees.		
Tax informations	$149 00	
Tax title redemptions	19 00	
		168 00
16. Public Library Receipts.		
Fines and dues		1,117 84
17. Weights and Measures.		
Sealer's fees		67 10
18. Miscellaneous Receipts.		
Sale of school supplies		64 46
19. Reimbursements.		
a. Miscellaneous departmental receipts for sale of materials, services rendered, refunds, etc., not credited to the several appropriations:		
Accounting Dept.	$7 80	
Building Dept.	7 07	
Const. of highways	1,200 00	
Engineering Dept.	3 41	
Evening schools	1 08	
Fire Dept.	15 00	
General school exp.	1 40	
Gymnasium & baths	95	
Hammond St. wid.	28 00	
Highways	152 40	
Laying dust	26 20	
Maint. Town Hall	1 50	
Manual Training & Domestic Arts	68 69	
Park maintenance	750 78	
Police Dept.	25 75	
Planting and preserving trees	139 70	
Sewers and drains	80 33	
Sidewalks	54 08	
Town Clerk's Dept.	46 70	
Treasury Dept.	85	
Water Works maint	183 41	
Weights and Measures Dept.	75	
Wires and Lights Dept.	8 05	
		2,803 90
Carried forward		$2,092,350 16

Brought forward		$2,092,350 16
b. Health Department:		
Hospital receipts..	$3,102 48	
Bacteriological Laboratory fees	45 35	
Ambulance fees ..	45 00	
Sale waste paper..	175 00	
Public sanitary receipts	11 03	
Miscel. receipts....	16 77	
		3,395 63
c. Poor Department:		
Out-door occasional	$74 90	
Outdoor regular...	333 19	
Sick	6 79	
		414 88
d. Water Department Extensions:		
Labor & materials		1,688 25
e. Suppression of Gypsy and Brown Tail Moths:		
Labor and material furnished caring for and spraying trees		6,283 92
f. Brookline Cemetery:		
Interment fees and care		167 00
		$2,104,299 84

EXPENDITURES.

PUBLIC SCHOOLS.—COST OF MAINTENANCE.

High School.

	Expenditures. Ordinary.	Extraordinary.		
Pay-rolls:				
Salaries of teachers.....	$40,080 44			
Salaries of janitors.....	1,727 40			
			$41,807 84	
Heating:				
Repairs of heating apparatus	$131 54			
			131 54	
Interior Repairs:				
Ordinary repairs	$1,207 40			
			1,207 40	
Extraordinary		$512 45		
Furniture and Fixtures:			512 45	
Ordinary renewals and repairs	$257 04			
			257 04	
Extraordinary:				
Desks, tables and chairs		$363 50		
Cabinets		104 00		
			467 50	
Supplies and Incidentals:				
Text and reference books..	$1,286 90			
Paper and blank books....	364 66			
Drawing materials	111 67			
Laboratory supplies	324 00			
Janitors' supplies	82 12			
Extra assistance in laboratory	66 20			
Music Class Day	50 00			
Typewriters	127 50			
Bicycle chains	45 00			
Engrossing diplomas	37 00			
Miscellaneous supplies	503 20			
All other expenses	424 61			
			$3,422 86	
Total				47,806 63

Grammar and Primary.*

Pay-rolls:				
Salaries of teachers.....	$84,222 66			
Salaries of janitors.....	9,790 58			
			$94,013 24	
Carried forward			$94,013 24	$47,806 63

*See report of School Committee, page 388, in which the expenditures of each school are shown.

	Expenditures. Ordinary.	Extraordinary.		
Brought forward			$94,013 24	$47,806 63
Heating:				
Fuel	$4,809 28			
Repairs of heating apparatus	1,002 76			
			5,812 04	
Interior Repairs:				
Ordinary repairs	$2,564 58			
			2,564 58	
Extraordinary		$743 47		
			743 47	
Furniture and Fixtures:				
Ordinary renewals and repairs	$369 02			
			369 02	
Extraordinary		$612 00		
			612 00	
Supplies and Incidentals:				
Text and reference books	$3,722 86			
Paper and blank books	1,055 78			
Drawing materials	427 00			
Janitors' supplies	1,061 00			
Miscellaneous supplies	1,724 17			
All other expenses	1,276 70			
			9,267 51	
Total				$113,381 86
Kindergartens.*				
Payrolls:				
Salaries of teachers	$12,691 75			
Salaries of maids	1,027 50			
Salaries of janitors	1,435 97			
			$15,155 22	
Heating:				
Fuel	$758 05			
Repairs of heat'g apparatus	226 58			
			984 63	
Interior Repairs:				
Ordinary	$515 75			
			515 75	
Furniture and Fixtures:				
Ordinary	$38 94			
			38 94	
Extraordinary, piano		$65 00		
			65 00	
Supplies and Incidentals:				
Kindergarten supplies	$936 95			
Janitors' supplies	2 00			
All other expenses	140 82			
			1,079 77	
Total				17,839 31
Manual Training and Domestic Arts.				
Pay-rolls:				
Salaries of teachers	$14,155 02			
Salaries of janitors	3,249 08			
			$17,404 10	
Carried forward			$17,404 10	$179,027 80

*See report of School Committee, page 389, in which the expenditures of each school are shown.

	Expenditures. Ordinary.	Extraordinary.		
Brought forward			$17,404 10	$179,027 80
Heating:				
Fuel	$1,097 91			
Repairs of heat'g apparatus	229 55			
			1,327 46	
Interior Repairs:				
Ordinary repairs	$704 64		704 64	
Extraordinary		$161 98		
			161 98	
Furniture and Fixtures:				
Ordinary	$18 23			
			18 23	
Extraordinary		$359 63		
			359 63	
Tools	$237 28			
			237 28	
Power	$47 73			
			47 73	
Supplies and Incidentals:				
Drawing materials	$472 79			
Supplies, Domestic Arts	1,556 67			
Supplies, Manual Training	1,418 57			
Janitors' supplies	61 72			
Extra assistance	161 85			
Sewing machines	80 00			
All other expenses	237 32			
			3,988 92	
				24,249 97
(Reimbursements $68.69, not credited to appropriation.)				
General School Expenses.				
Pay-rolls:				
Salary of Superintendent	$4,000 00			
Salary of Clerk	1,249 98			
Salary of Stenographer	800 00			
Salary of Truant Officer	1,200 00			
Salary of School Nurses	1,057 88			
			$8,307 86	
Special Instruction:				
Salary of teacher of music	$1,000 00			
Salary of teachers of physical training	3,475 00			
			4,475 00	
Office and General Expenses:				
Stationery, printing and postage	$584 03			
Expenses of Superintendent	87 85			
Expenses of Clerk	53 26			
Transportation of teachers and children	2,741 75			
Lighting school buildings	1,049 61			
Telephone service	537 47			
Expressing	422 30			
Carried forward	$5,476 27		$12,782 86	$203,277 77

	Expenditures. Ordinary.	Extraordinary.		
Brought forward	$5,476 27		$12,782 86	$203,277 77
Truants' support, County of Norfolk	438 05			
Taking school census	250 00			
Medical examination	903 85			
Vaccination	10 50			
Tuition at trade school	120 27			
Engrossing diplomas	10 00			
Services in office—summer	25 00			
Testing coal	59 50			
Report on ventilating	14 90			
All other expenses	140 16			
			7,448 50	
Stock Room:				
Paper	$39 34			
Miscellaneous supplies	283 44			
Janitors' supplies	103 86			
			426 64	
Total (Reimbursements $1.40 not credited to appropriation.)				20,658 00
Evening Schools.				
Pay-rolls:				
Salaries of teachers	$1,404 50			
Salaries of janitors	153 25			
			$1,557 75	
Interior Repairs:				
Ordinary	$22 80			
			22 80	
Supplies and Incidentals:				
Text and reference books	$43 10			
Paper	15 93			
Miscellaneous supplies	68 62			
Rentals and repairs of typewriters	195 50			
Engrossing diplomas	17 50			
All other expenses	7 50			
			348 15	
Total (Reimbursements $1.08 not credited to appropriation.)				1,928 70
Vacation Schools.				
Pay-rolls:				
Instructors and assistants	$1,446 75			
Janitors	175 00			
			$1,621 75	
Carried forward			$1,621 75	$225,864 47

	Expenditures. Ordinary.	Extraordinary.		
Brought forward			$1,621 75	$225,864 47
Supplies and Incidentals:				
Miscellaneous supplies.....	$325 66			
Rent of land	50 00			
All other expenses.....	58 56			
			434 22	
Total				2,055 97
Pensions for School Teachers.				
Pensions	$1,062 36			
			$1,062 36	
				1,062 36

Summary, Maintenance of Schools.

	Appropriation.	Expenditures. Ordinary.	Extraordinary.	Balance Unexpended.
High School	$48,255 00	$46,826 68	$979 95	$448 37
Gram. & Prim.	113,382 00	112,026 39	1,355 47	14
Kindergartens	18,022 00	17,774 31	65 00	182 69
M. T. & D. A.	24,250 00	23,728 36	521 61	03
Gen. Sch. Exp.	20,660 00	20,658 00		2 00
Evening Schools	2,000 00	1,928 70		71 30
Vacation Schs.	2,060 00	2,055 97		4 03
Pens'ns,Sch.Tchrs.	1,065 00	1,062 36		2 64
	$229,694 00	$226,060 77	$2,922 03	$711 20

SPECIAL APPROPRIATIONS.

Devotion and Pierce Grammar Schools Renovation.		
Devotion	$888 50	
Pierce	1,507 74	
Total		2,396 24
Land, Westbourne Terrace.		
Land	$29,500 00	
Additional land	18,000 00	
		47,500 00
Plans, Westbourne Terrace Schoolhouse (Michael Driscoll School).		
Plans	$784 65	
Labor digging test pits (Highways)	69 37	
		854 02
New Schoolhouse, Westbourne Terrace (Michael Driscoll School).		
Advertising	$102 59	
Architect's commission ...	2,675 16	
Building contract	18,076 80	
Test wells	24 00	
		20,878 55
Carried forward		$300,611 61

Brought forward $300,611 61

Summary, Special School Expenses.

	Appropriation.	Expenditures. Extraordinary.	Balance Unexpended.
Devotion and Pierce Gr. Sch. Renovation	$2,400 00	$2,396 24	$3 76
Land, Westbourne Terrace	*47,500 00	47,500 00	
Plans, Schoolhouse, Westbourne Terrace	1,500 00	854 02	645 98
New Schoolhouse, Westbourne Terrace	75,000 00	20,878 55	54,121 45
	$126,400 00	$71,628 81	$54,771 19

Public Library.

	Expenditures. Ordinary.	Extraordinary.		
Salaries:				
Salary of Librarian	$2,000 00			
Salary of Assist. Librarian	1,200 00			
Salary of Librarian of School Reference Room..	1,016 65			
Salaries of assistants.....	5,637 00			
Salaries of runners and attendants	1,317 23			
Salaries of janitors	2,574 98			
			$13,745 86	
Branch Stations:				
Coolidge Corner	$261 65			
Chestnut Hill	120 00			
Boylston street	120 00			
			501 65	
Heating:				
Fuel	$1,253 94			
			1,253 94	
Lighting:				
Gas	$58 96			
Electric	862 95			
Repairs of fixtures	12 94			
			934 85	
Interior Repairs:				
Ordinary	$41 48			
			41 48	
Books, Music and Periodicals:				
Books	$2,896 79			
Music	107 91			
Periodicals	619 62			
Binding	670 49			
Pictures	256 22			
			4,551 03	
General Expenses:				
Printing and postage	$866 19			
Stationery and supplies...	454 70			
Telephone	59 69			
Carried forward	$1,380 58		$21,028 81	$300,611 61

* Two appropriations.

		Expenditures. Ordinary.	Expenditures. Extraordinary.		
Brought forward		$1,380 58		$21,028 81	$300,611 61
Expressing		263 83			
Furniture		142 95			
Janitors' supplies		143 22			
Expenses of dedication:					
Address	$100 00				
Invitations	33 00				
Decorating	12 25				
		145 25			
Moving expenses		144 87			
All other expenses		250 48			
				2,471 18	
					23,499 99

Summary, Library Maintenance.

	Appropriation.	Expenditures. Ordinary.	Balance Unexpended.
Maint. of Public Library	$23,500 00	$23,499 99	$ 01

SPECIAL APPROPRIATIONS.—LIBRARY.

New Public Library.

Building contract	$126,162 60		
Architect's commission	3,000 00		
Draughting	638 85		
Engineering	953 82		
Clerk of the works	1,575 00		
Temporary heat	908 00		
Underground service	250 00		
Miscellaneous work	775 45		
All other expenses	13 62		
Total		$134,277 34	
			134,277 34

Furniture, New Library.

Contract	$4,081 00		
Desks, chairs and tables	1,574 00		
Show cases	230 00		
Bulletin boards	155 00		
Awnings	260 23		
Shades	393 50		
Screens	731 00		
All other expenses	65 54		
		$7,490 27	
Total			7,490 27

Maintenance of Law Library.

Books	$249 00		
		$249 00	
Total			249 00
Carried forward			$466,128 21

Brought forward $466,128 21

Summary, Special Appropriations, Library.

	Appropriations.	Expenditures. Ordinary.	Expenditures. Extraordinary.	Balance Unexpended.
New Pub. Lib...	$135,532 33		$134,277 34	$1,254 99
Furn. new Lib..	7,500 00		7,490 27	9 73
Maint. Law Lib.	300 00	$249 00		51 00
	$143,332 33	$249 00	$141,767 61	$1,315 72

Water Department.—Maintenance of Water Works.

	Expenditures. Ordinary.	Expenditures. Extraordinary.		
Salaries:				
Salaries of Water Board...	$1,500 00			
Salary of Superintendent..	3,000 00			
Salary of Registrar	2,000 00			
			$6,500 00	
General Office Expenses:				
Clerk	$759 00			
Extra clerical assistants...	241 66			
			1,000 66	
Stationery and supplies...	$117 10			
Printing and postage	291 00			
Telephone	130 32			
All other expenses	13 33			
			551 75	
Low Service Station:				
Wages of engineer	$2,749 56			
Wages of firemen	3,851 24			
Wages of watchmen	988 00			
			7,588 80	
Care and repairs of pumping engines	$478 62			
Care and repairs of boilers	217 95			
Fuel	3,342 18			
Oil and waste	750 52			
Tools	24 91			
Lighting	32 35			
Plowing snow and hauling coal	222 50			
All other expenses	160 67			
			5,229 70	
High Service Station:				
Wages of engineer	$1,249 76			
Wages of firemen	1,179 25			
			2,429 01	
Care and repairs of pumping engines	$85 26			
Care and repairs of boilers	532 03			
Fuel	1,252 35			
Oil and waste	38 05			
Lighting	37 70			
All other expenses	41 35			
			1,986 74	
Carried forward			$25,286 66	$466,128 21

	Expenditures. Ordinary.	Extraordinary.		
Brought forward			$25,286 66	$466,128 21
Workshop and Stable:				
Labor, per pay-rolls	$1,648 07			
Hay and grain	543 16			
Stable supplies	107 10			
Fuel	134 69			
Lighting	112 53			
Repairs of wagons	159 79			
Repairs of harness	32 09			
Horse-shoeing and veterinary	230 50			
Care and repairs of auto	532 33			
New horse (½ cost)	150 00			
All other expenses	54 80			
			3,705 06	
General Expenses:				
Care and repairs of buildings	$120 14			
Boiler insurance	150 00			
Taxes	144 53			
Care of grounds	288 71			
Care of reservoirs	221 71			
Care of street mains	175 04			
Care of hydrants	330 97			
Care of service pipe	183 57			
Care of meters	2,157 98			
Recording meters	646 91			
Care of wells and canals	1,598 75			
Care of fountains	39 07			
Care of standpipes	45 51			
Turning water on and off	1,072 36			
Telephone service and maintenance of lines	91 80			
Wiring engineer's house	139 79			
Damages for collision with auto	25 00			
All other expenses	10 64			
			7,442 48	
Total				36,434 20
(Reimbursements $183.41 not credited to appropriation.)				
Extension of Water Works.				
Street Mains:				
Labor	$3,745 67			
Water pipe	7,968 68			
Gates and valves	413 53			
Hydrants and fittings	1,084 54			
Castings	165 48			
Lead	290 56			
Powder and fuse	11 81			
Tools	210 17			
Lanterns	21 00			
Gravel	59 00			
Horseshoeing	39 75			
Repairs of wagons	84 00			
Carried forward	$14,094 19			$502,562 41

	Expenditures. Ordinary.	Expenditures. Extraordinary.		
Brought forward	$14,094 19			$502,562 41
Stable supplies	$10 00			
Hay and grain	195 89			
One-half cost of pump	36 00			
One-sixth cost of horse	50 00			
Expenses to New York and Bristol	85 18			
Coal	17 07			
Teaming	170 89			
All other expenses	64 73			
			$14,723 95	
Service Pipe:				
Labor	$3,098 29			
Pipe and fittings	2,156 91			
Cement	11 20			
Hay and grain	91 74			
Hardware and tools	174 54			
Rubber boots and mitts	10 75			
Repairs auto and wagons	165 40			
Wrought iron and castings	193 07			
One-sixth cost of horse	50 00			
One-half cost of pump	36 00			
All other expenses	138 08			
			6,125 98	
Fountains:				
Labor	$111 59			
Fountains	117 00			
			228 59	
Water Cart Hydrants:				
Labor	$97 88			
Hydrants and fittings	221 95			
			319 83	
Meters and Connections:				
Labor	$237 80			
New meters	1,889 23			
Meter supplies	376 78			
One-sixth cost of horse	50 00			
All other expenses	23 36			
			2,577 17	
				23,975 52

(Reimbursements $1,688.25, not credited to appropriation.)

Summary, Water Works.

	Appropriation.	Expenditures. Ordinary.	Balance Unexpended.
Maint. of Water Works	$36,500 00	$36,434 20	$65 80
Extension of Water Works	25,000 00	23,975 52	1,024 48
	$61,500 00	$60,409 72	$1,090 28

SPECIAL APPROPRIATIONS.—WATER DEPARTMENT.

	New Covered Reservoir.	
Labor, per pay-rolls	$12,561 43	
Plastering	784 50	
Waterproofing	788 30	
Roof design	50 00	
Carried forward	$14,184 23	$526,537 93

	Expenditures. Ordinary.	Expenditures. Extraordinary.		
Brought forward		$14,184 23		$526,537 93
Electrical supplies and wiring		1,115 75		
Teaming		235 25		
Rent of roller		96 00		
Rent of derrick		895 78		
Carpentry		403 48		
Lumber		2,488 59		
Hardware, tools and machinery		1,201 76		
Stand pipe nozzle.....		159 84		
Crushed stone		1,527 10		
Sand, cement and gravel..		10,472 78		
Cinders		1,583 59		
Steel		3,427 06		
Fuel		195 56		
Hay and grain		206 43		
Telephone		39 02		
All other expenses.....		442 59		
		$38,674 81		
Less reimbursements for sale of materials.....		1,331 25		
			$37,343 56	
Total				37,343 56

New Pumping Engine, Water Department.

Advertising and specifications		$18 80		
All other expenses		50		
			19 30	
				19 30

Summary, Special Appropriations, Water Department.

	Appropriation.	Expenditures. Extraordinary.	Balance Unexpended.
New Covered Reservoir...	$52,594 10	$37,343 56	$15,250 54
New Engine, Water Dept..	20,500 00	19 30	20,480 70
Extension of Driven Well System	3,000 00		3,000 00
	$76,094 10	$37,362 86	$38,731 24

Parks and Public Grounds.—Park Maintenance.

Maintenance of Riverdale Park:				
Labor	$3,193 62			
Laying dust	220 73			
Broken stone	18 90			
All other expenses	22 10			
			$3,455 35	
Care of Public Grounds:				
Amory Playground:				
Labor	$214 62			
			214 62	
Carried forward			$3,669 97	$563,900 79

	Expenditures. Ordinary.		Extraordinary.
Brought forward		$3,669 97	$563,900 79
Beacon Street Playground:			
Labor	$51 87		
All other	38 10		
		89 97	
Brookline Avenue Playground:			
Labor	$159 24		
All other	12 60		
		171 84	
Coolidge Playground:			
Labor	$106 47		
		106 47	
Cypress Street Playground:			
Labor	$481 34		
Seats	41 00		
All other expenses	24 64		
		546 98	
Devotion Playground:			
Labor	$218 20		
All other expenses	73 82		
		292 02	
Longwood Playground:			
Labor	$250 90		
		250 90	
Lowell Playground:			
Labor	$36 38		
Fencing	23 82		
		60 20	
Newton Street Playground:			
Labor	$3,356 39		
All other expenses	30 56		
		3,386 95	
Washington Street Playground:			
Labor	$124 13		
All other expenses	26 46		
		150 59	
Emerson Garden:			
Labor	$761 61		
Seats and setting	504 00		
Sand box and sand	121 01		
All other expenses	37 37		
		1,423 99	
Reservoir Park:			
Labor	$662 72		
All other expenses	3 07		
		665 79	
Public Squares:			
Labor	$394 72		
All other expenses	2 00		
		396 72	
Town Hall Grounds:			
Labor	$33 01		
		33 01	
Police Station Grounds:			
Labor	$25 62		
		25 62	
Carried forward		$11,271 02	$563,900 79

	Expenditures. Ordinary.	Extraordinary.		
Brought forward			$11,271 02	$563,900 79
School Grounds:				
Labor	$749 42			
Fence, High School	66 30			
Fence and steps, Lincoln School	114 93			
All other expenses	22 80			
			953 45	
Gymnasium and Bath Grounds:				
Labor	$42 19			
Lumber	20 80			
			62 99	
Fire Department Grounds:				
Labor	$6 00			
All other expenses	16 00			
			22 00	
Gymnastic Apparatus:				
Labor	$189 17			
			189 17	
Corey Hill Outlook:				
Labor	$23 15			
			23 15	
Brookline Cemetery:				
Labor	$131 07			
Less credit transfer	131 07			
Other Public Grounds:				
Labor	$250 01			
All other expenses	90			
			250 91	
Moth Suppression:				
Labor	$958 00			
Insecticides	640 30			
All other expenses	43 24			
			1,641 54	
Winter Sports:				
Supt., Skating Rink	$50 00			
Labor	430 36			
			480 36	
General Expenses:				
Salary of Secretary	$186 00			
Salary of Superintendent	1,690 00			
Printing, stationery and supplies	21 50			
Use of horse	480 00			
Hardware and tools	416 26			
Removing snow	294 64			
Laying plank walks	56 25			
Crushed stone	127 64			
Carried forward	$3,272 29		$14,894 59	$563,900 79

	Expenditures. Ordinary.	Extraordinary.		
Brought forward	$3,272 29		$14,894 59	$563,900 79
Trees, shrubs and grass seed	140 39			
All other expenses	195 29			
			3,607 97	
Total				18,502 56
(Reimbursements $750.78, not credited to appropriation.)				
Construction and Extension of Parks.				
Beacon Street Playground:				
Labor	$7,937 83			
Loam	3,909 21			
Hardware and tools	690 14			
Cinders	149 58			
All other expenses	29 68			
			$12,716 44	
Emerson Garden:				
Labor	$264 76			
			264 76	
Heath School Grading:				
Labor	$269 48			
Manure	54 25			
Stone	13 23			
			336 96	
Road Roller:				
Roller	$1,850 00			
			1,850 00	
Tennis Courts, Beacon St. Playground:				
Labor	$1,060 68			
Loam and cinders	422 67			
Pipe	30 31			
Crushed stone	5 43			
			1,519 09	
Total				16,687 25
Brookline Cemetery.				
Labor, Park Dept. pay-rolls	$131 07			
Labor, Walnut Hills Cem.	67 00			
			$198 07	
				198 07
(Reimbursements $167.00, not credited to appropriation.)				
Planting and Preserving Trees.				
Salary of Superintendent	$1,050 00			
			$1,050 00	
Labor:				
Pruning	$4,325 87			
Spraying	25 77			
Setting new trees	191 91			
Carried forward	$4,543 55		$1,050 00	$599,288 67

	Expenditures. Ordinary.	Extraordinary.		
Brought forward	$4,543 55		$1,050 00	$599,288 67
Labor, wire netting	86 76			
Labor, poling	32 50			
Holiday wages	174 87			
Wages, injured men	13 50			
Labor, miscellaneous	182 59			
			5,033 77	
New trees	$137 00			
Labor and teaming	110 80			
Auto care and supplies....	239 44			
Teaming and horse hire...	224 50			
Insecticides	45 86			
Wire netting	148 61			
Hardware and tools	225 43			
Miscellaneous supplies	50 32			
Stationery and supplies ...	41 99			
Telephone	23 38			
Furniture and fixtures:				
One-half cost desk and costumer....$12 93				
One-half cost desk and chair 23 50				
One-half cost vertical file 19 88				
One-half cost typewriter 45 00				
	101 31			
All other expenses	62 13			
			1,410 77	
Total				7,494 54
(Reimbursements $139.20, not credited to appropriation.)				

Summary, Parks and Public Grounds.

	Appropriation.	Expenditures. Ordinary.	Balance Unexpended.
Park Maintenance	$19,000 00	$18,502 56	$497 44
Construction and Extension of Parks	16,687 25	16,687 25	
Brookline Cemetery	200 00	198 07	1 93
Planting trees	7,500 00	7,494 54	5 46
	$43,387 25	$42,882 42	$504 83

SPECIAL APPROPRIATIONS.—PARKS AND PUBLIC GROUNDS.

Suppression of Gypsy and Brown Tail Moths.

Superintendent	$650 00		
Clerk	624 00		
Additional office assistants	58 00		
		$1,332 00	
Labor	$6,545 20		
		6,545 20	
Carried forward		$7,877 20	$606,783 21

	Expenditures. Ordinary.	Extraordinary.		
Brought forward			$7,877 20	$606,783 21
Teaming and horse hire...	$1,543 55			
Automobile, care and sup.	284 84			
Sprayers, care and supplies	435 96			
Hardware and tools	383 40			
Insecticides	3,370 03			
Miscellaneous supplies	406 23			
Office supplies	226 27			
Furniture and fixtures:				
Half cost desk and costumer $12 92				
Half cost vertical file 19 87				
Half cost typewriter 45 00				
Half cost desk and chair 23 50				
	101 29			
Telephone	29 90			
Lunches	142 06			
Medical attendance, injured men	27 00			
Damages to cow.....	60 00			
Refund of overcharge for spraying	38 16			
All other expenses	62 47			
			7,111 16	
Total				14,988 36
(Reimbursements $6,283.92, not credited to appropriation.)				

Walnut Hills Cemetery Wall.

Labor		$552 99		
Lumber and cement.....		226 01		
Gravel		220 00		
Expressing		1 00		
			$1,000 00	
Total				1,000 00

Filling Old Aqueduct Location.

Contract payments		$1,036 00		
Labor, pay-rolls		207 98		
Brick		18 00		
Pipe		135 66		
All other expenses		5 50		
				1,403 14
Carried forward				$624,174 71

	Appropriation.	Expenditures. Ordinary.	Expenditures. Extraordinary.	Balance Unexpended.	
Brought forward					$624,174 71
Summary, Special Expenses, Parks and Public Grounds.					
Suppression of Moths	$15,000 00	$14,988 36		$11 64	
Walnut Hills Cem. Wall	1,000 00		$1,000 00		
Land for Public Playgrounds	61,270 51			61,270 51	
Filling Old Aqueduct Location	9,500 00		1,403 14	8,096 86	
	$86,770 51	$14,988 36	$2,403 14	$69,379 01	

Care and Lighting of Streets.—Highways.

Superintendence:				
Salary of Superintendent	$3,000 00			
Salary of Assist. Supt.	2,066 67			
Salary of Clerk	673 12			
Stationery, printing and supplies	111 73			
Telephone	99 08			
All other expenses	84 45			
			$6,035 05	
Repairs and Ordinary Work:				
Labor	$15,782 11			
Teaming	6,454 05			
Sand and gravel	929 08			
Broken stone	2,142 99			
Gutters and crossings	2,619 66			
Bridges	217 47			
Street signs	403 71			
Fences	613 22			
Removing trees	3 37			
Tools	720 51			
Lighting	79 89			
Street bounds	175 79			
Injured men (wages and care)	659 38			
Holidays (wages)	2,377 01			
Miscellaneous expressing	72 38			
All other expenses	1,359 58			
			34,610 20	
Steam Roller:				
Care and repairs	$499 71			
Fuel	569 71			
Oil and waste	120 45			
All other expenses	69 70			
			1,259 57	
Stone crusher:				
Labor	$7,468 39			
Repairs	970 84			
Fuel	551 11			
Carried forward	$8,990 34		$41,904 82	$624,174 71

	Expenditures. Ordinary.	Extraordinary.		
Brought forward	$8,990 34		$41,904 82	$624,174 71
Oil and waste	169 14			
Powder and fuse	307 49			
Teaming	1,231 41			
Castings	137 86			
All other expenses	60 05			
			10,896 29	
Cleaning Streets:				
Labor cleaning	$8,885 84			
Sectional care	16,050 03			
Tools	479 46			
Cutting grass and weeds	1,052 10			
All other expenses	2 35			
			26,469 78	
Removing Snow and Ice:				
Labor	$18,957 56			
Teaming	316 46			
Tools	198 42			
Care of equipment	441 19			
Sand and sanding	659 25			
All other expenses	4 30			
			20,577 18	
Maintenance of Stable and Equipment:				
Labor	$3,304 63			
Repairs of carts	1,292 00			
Repairs of harnesses	208 12			
Horseshoeing	1,250 88			
Care of sick horses	329 00			
Hay and grain	7,099 07			
Heating stable	146 46			
Lighting stable	62 90			
Interior repairs	390 73			
Stable supplies	162 22			
Telephone	59 15			
New horses	1,200 00			
New harness	247 40			
Automobile and care	222 58	1,985 50		
All other expenses	43 44			
	$16,018 58			
Less Credit Transfers:				
Care and use of horses—				
Sidewalks $503 86				
Laying dust 592 29				
Maint. of Sewers 281 87				
Health 4,466 49				
Moth Suppress'n 10 00	5,854 51			
	$10,164 07	1,985 50		
			12,149 57	
Total				111,997 64
(Reimbursements not credited to appropriation, $152.40.)				
Carried forward				$736,172 35

	Expenditures. Ordinary.	Extraordinary.		
Brought forward				$736,172 35
Sidewalks.				
Labor, new work	$113 68			
Labor, repairs	1,794 54			
			$1,908 22	
Concreting, new work	$3,152 63			
Concreting, repairs	3,147 44			
			6,300 07	
Edgestones, new work	$3,526 50			
Edgestones, resetting	869 15			
			4,395 65	
Teaming	$503 86			
Lumber	2,542 54			
Hardware and tools	155 10			
Sand and gravel	1 21			
Artificial stone	16 58			
Grading	870 29			
Tree lawns	11 55			
Steps	259 61			
All other expenses	34 70			
			4,395 44	
Total (Reimbursements not credited to appropriation, $54.08.)				16,999 38
Laying Dust.				
Salary of Inspector	$650 00			
Watering streets	17,127 92			
Calcium chloride	8,135 49			
Oil emulsion	1,662 33			
Dustoline	4,217 27			
Dust preventive	519 75			
Texas oil	1,159 34			
Asphalt	217 46			
Asphaltoilene	2,460 02			
Texico binder	29 32			
Tarvia	4,071 29			
Sand	488 98			
Stone	63 01			
Niagara sprinklers	650 00			
Tar distributor	204 58			
Tools and care	80 36			
Carriage hire	54 00			
Automobile and care	259 52	$1,586 00		
Miscellaneous labor	141 35			
Use of horses	592 29			
Labor, holiday wages	114 93			
All other expenses	37 23			
	$42,926 44	$1,586 00		
				$44,512 44
Carried forward				$797,684 17

	Expenditures. Ordinary.	Expenditures. Extraordinary.	
Brought forward			$797,684 17
(Reimbursements not credited to appropriation, $26.20.)			
Lighting Streets.			
Electric lights	$24,279 15		
Gas and naphtha lights	26,298 83		
			50,577 98

Summary, Care and Lighting of Streets.

	Appropriation.	Expenditures. Ordinary.	Expenditures. Extraordinary.	Balance Unexpended.
Highways	$112,000 00	$110,012 14	$1,985 50	$2 36
Sidewalks	17,000 00	16,999 38		62
Laying dust	45,000 00	42,926 44	1,586 00	487 56
Lighting streets	50,700 00	50,577 98		122 02
	$224,700 00	$220,515 94	$3,571 50	$612 56

SPECIAL APPROPRIATIONS.

Howe Lot Improvement.		
Fence on Kent street	$589 81	
Hardware	8 70	
		598 51
Hammond Street Widening.		
Oil and incidentals	$5 12	
		5 12
(Reimbursements not credited to appropriation, $28.00.)		
Paving Washington Street, Village Square.		
Contract payment	$3,825 43	
Labor	106 05	
Teaming	55 98	
Castings	27 95	
		4,015 41
Washington, Walnut and High Streets Improvement.		
Labor	$115 89	
Teaming	50 12	
Grading	186 41	
Stone work	57 20	
Rent of land	54 00	
		463 62
Paving Beacon and Harvard Streets.		
Contract payments	$28,142 30	
Labor, pay-rolls	461 35	
Teaming	41 46	
Edgestones and setting	1,272 75	
Printing specifications	60 00	
Blue prints	3 20	
		29,981 06
Carried forward		$883,325 87

	Expenditures. Ordinary.	Expenditures. Extraordinary.	
Brought forward			$883,325 87
Construction of Highways.			
Land damages		$9,666 00	
Contract payments		7,229 96	
Labor, pay-rolls		5,902 54	
Dirt filling		32 75	
Edgestones and setting		1,306 10	
Crushed stone, sand and gravel		976 60	
Cinders		1,400 43	
Loam		451 09	
Lumber		85 19	
Steam roller		312 00	
Tarvia X		398 43	
Hardware and tools		127 92	
Printing		52 50	
Blue prints		3 65	
All other expenses		54 05	
(Reimbursements not credited to appropriation, $1,200.00.)			27,999 21

Summary, Special Appropriations, Care and Lighting of Streets.

	Appropriation.	Expenditures. Extraordinary.	Balance Unexpended.
Howe Lot Improvement	$598 51	$598 51	
Hammond Street Widening	16,788 68	5 12	16,783 56
Paving Washington Street	9,783 10	4,015 41	5,767 69
Washington, Walnut and High Streets	23,432 19	463 62	22,968 57
Paving Beacon and Harvard Streets	30,000 00	29,981 06	18 94
Construction of Highways.	55,000 00	27,999 21	27,000 79
	$135,602 48	$63,062 93	$72,539 55

Public Safety and Health.—Police Department.

Salaries:				
Salary of Chief		$2,500 00		
Salary of Captain	710 64			
Three Lieuts	4,123 18			
Four Sergts	6,147 38			
		10,981 20		
Patrolmen		65,756 14		
			$79,237 34	
Pension, retired Lieutenant		$700 00		
Pension, Patrolman's Widow		300 00		
Pension, retired Captain		63 02		
			1,063 02	
Maintenance of Equipment:				
Board of horses		$673 50		
Carried forward		$673 50	$80,300 36	$911,325 08

	Expenditures. Ordinary.	Extraordinary.		
Brought forward	$673 50		$80,300 36	$911,325 08
Horse shoeing and veterinary	95 48			
Repairs of vehicles	64 85			
Repairs of harness	42 58			
Horse hire	188 84			
Automobile & speedometer		$1,848 00		
Care and repairs of auto	369 67		1,848 00	
Chauffeur and instructor	687 60			
Equipment for men	13 25			
			2,135 77	
Maintenance of Station and General Expense:				
Interior repairs	$91 54			
Heating, fuel	494 95			
Heating, reprs. of apparatus	7 00			
Lighting, gas	30 60			
Lighting, electric	213 76			
Lighting, repairs of fixtures	14 00			
Office supplies	194 12			
Telephone	123 52			
Clerk $350 00				
Janitor 936 00				
Janitress 416 00				
	1,702 00			
Janitors' supplies	51 05			
Laundry work	30 62			
Medical attendance, prisoners	22 00			
Meals, prisoners & officers	125 82			
Photographs	38 50			
Expressing	3 45			
Furnishings and fixtures	36 10			
All other expenses	105 58			
			3,284 61	
Total				87,568 74
(Reimbursements, $25.75, not credited to appropriation.)				

Wires and Lights.

Salaries:				
Superintendent	$2,000 00			
Electrician	1,440 29			
Labor	1,120 92			
			$4,561 21	
Horses, Wagons and Harness:				
Board of horse	$563 40			
Horse shoeing	39 08			
Repairs wagons and harnesses	30 60			
Expressing	8 34			
			641 42	
Carried forward			$5,202 63	$998,893 82

	Expenditures. Ordinary.	Expenditures. Extraordinary.		
Brought forward			$5,202 63	$998,893 82
Automobiles and Care:				
Automobile, Supt.'s car..		$1,550 00		
Electric service car		1,925 00		
Two speedometers		65 00		
Robes		20 00		
Wind shield		28 00		
			3,588 00	
Auto care and supplies....	$154 05			
			154 05	
Maintenance of F. A. & P. T.:				
Repairs fire alarm boxes..	$14 24			
Repairs police signal boxes	29 06			
Batteries and supplies.....	92 02			
Telephones	135 79			
Printing and office sups.	17 70			
Expressing	14 71			
All other expenses	28 49			
			332 01	
New Apparatus and Wiring:				
Fire alarm boxes		$300 00		
Time Stamp		250 00		
			550 00	
Underground Wiring:				
Wire		$396 00		
Fire alarm posts		135 00		
Police signal posts.....		45 00		
Expressing		7 37		
Batteries and supplies		8 32		
			591 69	
Total				10,418 38
(Reimbursements $8.05, not credited to appropriation.)				

Fire Department.

Salaries:				
Commissioner $500 00				
Chief Engineer .. 2,300 00				
Assistant Chief... 1,800 24				
	$4,600 24			
Six captains	9,286 23			
Eight lieutenants	11,187 42			
Two engineers	2,700 88			
Privates	50,938 71			
Call men	1,610 41			
Chief's driver	728 00			
Watching fires	13 00			
Extra men	430 00			
			$81,494 89	
Pension, retired fireman..	$547 50			
			547 50	
Maintenance of Equipment:				
Repairs of equipment.....	$451 37			
Fuel for engines	354 88			
Carried forward	$806 25		$82,042 39	$1,009,312 20

	Expenditures. Ordinary.	Extraordinary.		
Brought forward	$806 25		$82,042 39	$1,009,312 20
New hose	1,655 11			
New horses	544 00			
Use of extra horses	317 01			
Horse shoeing	1,308 34			
Veterinary and medicine	424 38			
Harness and repairs	136 14			
Hay and grain	5,268 85			
Equipment for men	133 00			
Supplies for apparatus	1,090 19			
Aerial truck		$5,682 10	5,682 10	
All other expenses	24 58			
			11,707 85	
Maintenance of Stations and General Expenses:				
Interior repairs	$1,302 19			
Furniture	83 30			
Heating:				
Fuel $1,521 44				
Repairs of apparatus 179 84				
	1,701 28			
Lighting:				
Gas $239 60				
Electric 260 30				
Repairs of fixtures 25 37				
	525 27			
Telephone	412 00			
Stationery and printing	106 15			
Expressing	80 65			
Laundry work	341 29			
Supplies	597 56			
All other expenses	188 94			
			5,338 63	
Total				104,770 97

Health Department.

Board of Health:				
Salary of Agent	$1,000 00			
Salary of Sanitary Agent	400 00			
Temporary assistant to Sanitary Agent	146 57			
			1,546 57	
Printing	$52 94			
Stationery and postage	104 09			
Advertising	75 16			
Auto ambulance		$3,250 00	3,250 00	
Care and driving amb'lance	929 18			
Removing condemned bldgs	11 13			
All other expenses	1 65			
			1,174 15	
Carried forward			$5,970 72	$1,114,083 17

		Expenditures. Ordinary.	Extraordinary.		
Brought forward				$5,970 72	$1,114,083 17
(Reimbursements $61.77, not credited to appropriation.)					
Maintenance of Laboratory:					
Salaries—					
Bacteriologist	$700 00				
Asst. Bacteriologist	1,440 00				
		$2,140 00			
Stationery and printing...		51 51			
Supplies		110 89			
Cleaning and laundry work		103 68			
Cultures		22 65			
Lighting		51 10			
Telephone		80 12			
All other expenses		31 81			
				2,591 76	
(Reimbursements $45.35, not credited to appropriation.)					
Inspection of Milk, Animals and Provisions:					
Salaries—					
Inspector	$600 00				
Deputy Inspector...	600 00				
Chemist	300 00				
Extra assistants ..	175 40				
		$1,675 40			
Cost of samples.....		78 45			
Stationery and printing....		80 38			
Supplies		29 88			
Transportation and horse hire		88 25			
Telephone		18 11			
Expressing		2 80			
Half cost filing case.....		5 00			
All other expenses		29 15			
				2,007 42	
Disinfection:					
Salaries—					
Quar'ntine Inspect'r	$500 00				
Extra assistants ..	170 25				
		$670 25			
Supplies		190 42			
Transportation		41 50			
Telephone		7 31			
Expressing		3 85			
Half cost filing case.....		5 00			
All other expense		27 25			
				945 58	
Abatement of Mosquito Nuisance:					
Labor		$984 61			
Use of horses, Street Dept.		136 12			
Oil		73 40			
Carried forward		$1,194 13		$11,515 48	$1,114,083 17

	Expenditures. Ordinary.	Extraordinary.		
Brought forward	$1,194 13		$11,515 48	$1,114,083 17
Rubber boots and uniforms	77 45			
Miscellaneous supplies	27 68			
Stationery and printing...	44 67			
Clerical services	12 83			
Repairs wagon and harness	12 35			
Rent of shed	12 00			
All other expenses	27 00			
			$1,408 11	
Collecting Ashes and Rubbish:				
Labor	$19,271 68			
Teaming	357 10			
Use of horses Street Dept.	4,330 37			
Repairs of carts	28 98			
Signs	12 00			
Tools	1 80			
Two horses	600 00			
Examination of horses	5 00			
One ash wagon	245 00			
Four rubbish carts	460 00			
Canvass covers	58 33			
			25,370 26	
(Reimbursements $175.00, not credited to appropriation.)				
Removing Garbage:				
Contract	$6,200 00			
			6,200 00	
Public Sanitary, Maintenance:				
Attendants	$2,764 00			
Miscellaneous supplies	142 76			
Furniture	24 35			
Installing ventilator	187 20			
Towel service	3 37			
Electric service, lighting..	130 22			
All other expenses	64 62			
			3,316 52	
(Reimbursements $11,03, not credited to appropriation.)				
Contagious Diseases:				
Medical Service Outside of Hospitals:				
Vaccinations	$22 02			
			22 02	
Maintenance of Patients in Outside Hospitals:				
Boston City Hospital	$1,596 00			
Mass. Homœopathic Hosp...	336 00			
Deaconess Hospital	10 00			
State Sanatoriums, Tuberculosis	284 03			
Carried forward	$2,226 03		$47,832 39	$1,114,083 17

		Expenditures. Ordinary.	Extraordinary.		
Brought forward		$2,226 03		$47,832 39	$1,114,083 17
Brookline Day Camp.....		500 00			
				2,726 03	
Town Hospitals:					
Salaries:					
Matron	$900 00				
Outside manager	447 98				
Engineer	1,003 75				
Fireman	253 75				
Laundress	239 65				
Cook	333 98				
Ward maid	30 85				
		$3,209 96			
Med. attendance..	$1,077 60				
Nurses' services	698 23				
		1,775 83			
Drugs and medicine		112 71			
Groceries and provisions..		1,400 84			
Dry goods		55 37			
Furniture		45 50			
Miscellaneous supplies		135 25			
Engineers' supplies		25 68			
Fuel		1,126 74			
Interior repairs		868 03			
Gas and electric service ..		175 44			
Telephone		71 86			
One-half cost of horse.....		125 00			
All other expenses		55 22			
				9,183 43	
Total					59,741 85
(Reimbursements $3,102.48, not credited to appropriation.)					
		Gymnasium and Baths.			
Salaries:					
Director	$3,000 00				
Superintendent ..	1,809 00				
Assistant Supt.....	1,209 00				
Clerk	809 00				
Gym Inst., men	1,100 00				
Gym. Inst., women	850 00				
Pianist	835 00				
		$9,612 00			
Swimming Inst'r	$2,042 05				
Fencing Instructor	15 00				
Medical Exam'rs	96 15				
		2,153 20			
Extra assistants..	$524 25				
Janitors and janitresses	2,160 04				
Matrons	1,021 50				
Laundresses	1,560 00				
		5,265 79			
				$17,030 99	
Carried forward				$17,030 99	$1,196,193 01

	Expenditures. Ordinary.		Extraordinary.
Brought forward		$17,030 99	$1,196,193 01
Interior Repairs:			
Ordinary repairs at Gym...	$758 58		
Ordinary repairs at Baths..	597 84		
Ordinary general repairs...	108 44		
		1,464 86	
Supplies and General Expenses:			
Gymnasium suits	$2,085 66		
Bathing suits	223 57		
Towels	228 67		
Soap	6 80		
Miscellaneous supplies	696 22		
Lighting	97 44		
Stationery and printing....	201 11		
Telephone	145 82		
Photographs	68 10		
Matting	33 02		
Repairs apparatus	41 95		
Expressing	39 18		
Distributing laundry	235 00		
All other expenses	54 78		
		4,157 32	
New Apparatus and Furnishings:			
Rowing machine	$10 00		
Canoes	35 00		
Scales	30 60		
Lineograph	30 00		
Hockey goals and nets....	8 00		
Miscellaneous apparatus ..	307 72		
		421 32	
Desks	$29 25		
Rug	55 80		
Portable lamp	14 66		
		99 71	
		$23,174 20	
Less credit transfer for laundry work		806 21	
Total			22,367 99
(Reimbursements $10.95, not credited to appropriation.)			
Building Department			
Salaries:			
Building Commissioner....	$2,300 00		
Inspector of Plumbing.....	1,800 00		
Inspector of Gas Fitting...	300 00		
Assistant Inspector of Gas Fitting	1,200 00		
Clerk	808 33		
		$6,408 33	
Carried forward		$6,408 33	$1,196,193 01

	Expenditures. Ordinary.	Expenditures. Extraordinary.		
Brought forward			$6,408 33	$1,196,193 01
Conveyances and Transportation:				
Use of automobile	$540 00			
Board of horse	336 00			
Horse hire	64 00			
Horse shoeing	33 75			
Harness repairs	2 37			
Wagon repairs	20 85			
Miscellaneous supplies	16 75			
Car fares	45 55			
			1,059 27	
General expenses:				
Examination for gas fitters' license	$29 80			
Telephone	52 35			
Printing	22 50			
Stationery and postage	121 35			
All other expenses	1 85			
			227 85	
Total (Reimbursements not credited to appropriation $7.07.)				7,695 45
Department of Weights and Measures.				
Salary of Sealer	$400 00			
Salary of Deputy	200 00			
Extra assistant	79 75			
			$679 75	
Stationery, printing and supplies	$46 94			
Horse hire	58 00			
Advertising	6 30			
Instruments	8 35			
Filing cabinet (½ cost)	5 00			
All other expenses	15 30			
			139 89	
Total (Reimbursements not credited to appropriation $0.75.)				819 64

Summary, Public Safety and Health.

	Appropriation	Expenditures. Ordinary.	Expenditures. Extraordinary.	Balance Unexpended.
Police Dept.	$88,400 00	$85,720 74	$1,848 00	$831 26
Wires and Lights	11,000 00	5,688 69	4,729 69	581 62
Fire Department	105,328 00	99,088 87	5,682 10	557 03
Health Dept.	60,300 00	56,491 85	3,250 00	558 15
Gym. and Baths	23,661 00	22,367 99		1,293 01
Building Dept.	8,000 00	7,695 45		304 55
Dept. of Weights and Measures	820 00	819 64		36
	$297,509 00	$277,873 23	$15.509 79	$4,125 98

Carried forward $1,204,708 10

	Expenditures. Ordinary.	Extraordinary.		
Brought forward				$1,204,708 10

SPECIAL APPROPRIATIONS—PUBLIC SAFETY AND HEALTH.

Sanitaries, Village Square.—Construction.

Building contract	$667 05		
Covering pipes	28 30		
Marble work	50 00		
Painting	86 50		
Lights	39 50		
Inspection	16 50		
Carpentry	110 00		
Copper doors	250 00		
Wiring for motor	17 25		
Hardware	123 12		
All other expenses	4 00		
		$1,392 22	
			1,392 22

Summary, Special Expenses, Public Safety and Health.

	Appropriation.	Expenditures. Extraordinary.	Balance Unexpended.
Const. of Sanitaries, Village Square	$1,499 82	$1.392 22	$107 60

SEWERS AND SURFACE WATER DRAINS.

Construction of Sewers.

Sewer purchased:				
Dean road	$3,566 84			
			$3,566 84	
Contract payments	$17,638 01			
			17,638 01	
Labor	$192 53			
Teaming	8 25			
Sewer pipe	1,677 81			
Brick	879 50			
Cement	1,011 15			
Castings	862 28			
Carpenter	20 12			
Jute packing	23 66			
Asphalt pipe composition	124 02			
Hardware and supplies	61 14			
Expressing	59 50			
			4,919 96	
Total				26,124 81

(Reimbursement not credited to appropriation $1.60.)

Construction of Surface Water Drains.

Drains purchased:				
Dean road	$1,539 98			
			$1,539 98	
Contract payments	$10,974 42			
			10,974 42	
Labor	$387 59			
Inspection	32 38			
Carried forward	$419 97		$12,514 40	$1,232,225 13

	Expenditures. Ordinary.	Extraordinary.		
Brought forward	$419 97		$12,514 40	$1,232,225 13
Teaming	$2 50			
Sewer pipe	2,480 77			
Brick	902 50			
Cement	1,335,69			
Lumber	42 75			
Castings	997 56			
Gutter mouths	112 00			
Sand	5 00			
Jute packing	12 19			
Tools	9 57			
Expressing	71 60			
			6,392 10	
Total				18,906 50
(Reimbursement not credited to appropriation $75.00.)				

Maintenance of Sewers and Drains.

Labor	$3,207 65			
Repairs of equipment	30 80			
New equipment	224 65			
Rubber boots and mittens	96 50			
Cement	72 67			
Brick	31 50			
Use of horses, Street Dept.	281 87			
Removing pipe Beacon St. Playground	231 11			
All other expenses	17 00			
Total				4,193 75
(Reimbursements not credited to appropriation $3.73.)				

Summary, Sewers and Surface Water Drains.

	Appropriation.	Expenditures. Ordinary.	Balance Unexpended.
Const. of Sewers	$29,300 00	$26,124 81	$3,175 19
Const. of Surface Water Drains	26,000 00	18,906 50	7,093 50
Maint. of Sewers & Drains	5,000 00	4,193 75	806 25
	$60,000 00	$49,225 06	$11,074 94

SPECIAL APPROPRIATIONS.—SEWERS AND DRAINS.

Separation of Sewers and Surface Water Drains.

Contract payments:			
Harvard and Beacon sts.	$2,714 07		
Leicester and Seaver sts.	2,106 62		
Summit av. and Athert'n rd.	3,295 55		
Columbia street	78 00		
Greenough street	90 00		
Harvard and Coolidge sts.	913 17		
		$9,197 41	
Carried forward		$9,197 41	$1,255,325 38

	Expenditures. Ordinary.	Expenditures. Extraordinary.		
Brought forward			$9,197 41	$1,255,325 38
Labor		$44 97		
Cement		205 57		
Jute packing		64 44		
Sewer pipe		3,125 28		
Brick		362 25		
Castings		96 00		
Lumber		76 91		
Expressing		35 63		
All other expenses		6 60		
			4,017 65	
Total				13,215 06

Drain, Saw Mill Brook Valley.

Contract payment	$260 00		
		$260 00	
Labor and inspection	24 50		
Telephone	8 84		
Cleaning up	169 43		
		202 77	
			462 77

Summary, Special Appropriations, Sewers and Drains.

	Appropriation.	Expenditures. Extraordinary.	Balance Unexpended.
Separation Sewers and Drains	$13,669 17	$13,215 06	$454 11
Drain, Saw Mill Brook Val.	4,023 68*	462 77	4,486 45*
	$9,645 49	$13,677 83	$4,032 34*

* Overdrawn.

Support of the Poor.

Maintenance of Almshouse:				
Salary of Supt....	$528 62			
Salary of Servant.	281 27			
Extra assistants...	75 45			
		$885 34		
Groceries and provisions..		1,577 89		
Dry goods and clothing....		168 36		
Furniture and fixtures.....		100 65		
Medicine		41 07		
M dical attendance		48 00		
Fuel		246 65		
Lighting		51 28		
Telephone		41 59		
Interior repairs		182 49		
Hay and grain		152 58		
Care of horse and wagon..		126 00		
One half cost new horse..		125 00		
Sewing machine		25 00		
Miscellaneous supplies ...		41 29		
All other expenses		41 61		
			$3,854 80	
Aid to outdoor poor.....		$2,001 43		
			2,001 43	
Carried forward			$5,856 23	$1,269,003 21

	Expenditures. Ordinary.	Extraordinary.		
Brought forward			$5,856 23	$1,269,003 21
(Reimbursements $408.09, not credited to appropriation.)				
Care of oudoor sick	$1,957 34			
			1,957 34	
(Reimbursements $6.79, not credited to appropriation.)				
Care of children	$265 71			
			265 71	
Salary of two Overseers	$500 00			
Town's proportion of salary of District Nurse	175 00			
			675 00	
Printing	$6 50			
All other expenses	12 11			
			18 61	
Total				8,772 89

Relief of Soldiers.

State aid	$1,032 00			
Spanish War	48 00			
Disabled Soldiers and Sailors	884 00			
Burial of Soldiers and Sailors	37 00			
			$2,001 00	
Less reimbursements from Commonwealth of Massachusetts on account of—				
State aid	1,208 00			
Military aid	15 00			
			1,223 00	
Total				778 00

Summary. Support of the Poor and Relief of Soldiers.

	Appropriation	Expenditures. Ordinary.	Balance Unexpended.
Support of the Poor	$8,900 00	$8,772 89	$127 11
Relief of Soldiers	1,000 00	778 00	222 00
	$9,900 00	$9,550 89	$349 11

TAXES.

State Tax	$152,130 00		152,130 00
County Tax	$76,772 40		76,772 40
Carried forward			$1,507,456 50

	Expenditures. Ordinary.	Expenditures. Extraordinary.	
Brought forward			1,507,456 50
Metropolitan Park Tax.			
Sinking Funds:			
Parks and Nantasket	$5,784 87		
Boulevards	1,152 07		
		6,936 94	
Interest:			
Parks and Nantasket	$16,366 05		
Boulevards	3,274 06		
		19,640 11	
Maintenance:			
Parks	$23,203 11		
Boulevards	3,607 29		
Nantasket	1,336 11		
Wellington Bridge	174 84		
		28,321 35	
Total			54,898 40
Metropolitan Sewer Tax.			
Sinking Fund	$13,814 35		
Interest	62,188 63		
Maintenance	7,286 85		
Total			83,289 83

Summary, Taxes.

	Appropriations.	Expenditures. Ordinary.
State Tax	$152,130 00	$152,130 00
County Tax	76,772 40	76,772 40
Metropolitan Park Tax	54,898 40	54,898 40
Metropolitan Sewer Tax	83,289 83	83,289 83
	$367,090 63	$367,090 63

Town Debt and Interest.		
Maturing debt paid during the year	$200,981 00	
		200,981 00
Interest on Funded Debt	61,165 91	
Less reimbursements (accrued interest)	1,764 32	
		59,401 59
Interest on temporary loans in anticipation of taxes	$7,708 61	
		7,708 61

Summary, Town Debt and Interest.

	Appropriations.	Expenditures. Ordinary.	Balance Unexpended.
Payment on Funded Debt	$191,461 00	$200,981 00	$9,520 00*
Interest on Funded Debt	55,146 08	59,401 59	4,255 51*
Interest on temporary loans	6,000 00	7,708 61	1,708 61*
	$252,607 08	$268,091 20	$15,484 12*

* Overdrawn.

Carried forward $1,913,735 93

	Expenditures. Ordinary.	Expenditures. Extraordinary.	
Brought forward			$1,913,735 93

GENERAL EXPENSE OF ADMINISTRATION.

Selectmen's Department.

Salaries:			
Chairman of Selectmen, Board of Health and Overseers of the Poor..	$1,500 00		
Four other members of Boards of Selectmen, Health and Overseers of the Poor	4,000 00		
Secretary	2,500 00		
Stenographers	1,270 00		
		$9,270 00	
Printing	$90 92		
Stationery and supplies	119 19		
Postage	60 00		
Telephone	126 58		
Furniture	4 00		
Carriage hire	3 00		
Advertising	120 60		
Serving notices	99 40		
All other expenses	45 80		
		669 49	
Total			9,939 49

Assessors' Department.

Salaries:			
Three assessors	$4,500 00		
Clerk of assessors	1,734 79		
Draughtsman and clerk	1,352 00		
Assistant clerk	928 05		
Other assistants	357 50		
		$8,872 34	
Printing	$110 50		
Stationery and supplies	107 91		
Postage	35 00		
Telephone	53 37		
Carriage hire	246 00		
Advertising	13 76		
Examination of records	309 00		
All other expenses	35 58		
		911 12	
Total			$9,783 46

Town Clerk's Department.

Town Clerk:				
Salaries—				
Town Clerk	$2,600 00			
Stenographer	413 33			
Clerk	580 00			
		$3,593 33		
Fees, recording births & deaths	$123 00			
Printing	143 70			
Carried forward	$266 70	$3,593 33		$1,933,458 88

		Expenditures. Ordinary.	Extraordinary.	
Brought forward	$266 70	$3,593 33		$1,933,458 88
Sationery and supplies	$114 58			
Postage	50 00			
Telephone	131 97			
Express and messengers	17 50			
Registry of Deeds, recording	56 95			
Furniture and repairs	72 40			
All other exp'nses	27 22			
		737 32		
Canvass of births	$110 00			
		110 00		
			$4,440 65	
Registrars of Voters:				
Salary of Registrars	$700 00			
Printing	420 15			
Adv'tis'g meetings	26 00			
Posting Voting Lists	15 00			
Constable fees, serving notices	10 00			
Carriage hire	10 00			
Meals for Registrars	77 00			
Postal registrations, serving notices	25 56			
All other expenses	12 90			
			1,296 61	
Election expenses:				
Salaries of election officers ...	$568 00			
Printing for elections	151 75			
Printing for caucuses	64 76			
Advertising for caucuses	10 62			
Meals for officers	218 75			
Voting booths ...	37 01			
Ballot box	50 00			
All other expenses	9 08			
			1,109 97	
Walnut Hills Cemetery:				
Salary of Clerk..	$150 00			
			150 00	
Total				6,997 23
(Reimbursements not credited to appropriation, $46.70.)				
Carried forward				$1,940,456 11

	Expenditures. Ordinary.	Extraordinary.	
Brought forward			$1,940,456 11
Treasurer and Collector's Department.			
Treasurer and Collector...	$4,000 00		
First clerk	1,200 00		
Second clerk	1,200 00		
Stenographer	311 67		
Deputy Collector	832 00		
Temporary clerks	181 95		
		$7,725 62	
Printing	$402 25		
Stationery and supplies....	287 68		
Postage	477 43		
Telephone	84 49		
Carriage hire	43 00		
Car fares, Deputy Collector	12 30		
Constable fees	5 00		
Treasurer's bond	250 00		
Clerks' bonds	75 00		
Repairs adding machine...	42 66		
All other expenses	45 11		
		1,724 92	
Notes and bonds	$582 50		
		582 50	
Total			10,033 04
(Reimbursements not credited to appropriation, $0.85.)			
Auditing and Accounting Department.			
Auditing:			
Salaries of three Auditors	$300 00		
		$300 00	
Accounting:			
Salaries—			
Accountant (9 months)...	$1,500 00		
Acting Accountant (3 mos.)	325 00		
Accountant's Assistant (9 months)	760 00		
Temporary clerk	100 00		
		2,685 00	
Printing	$657 95		
Stationery and supplies...	69 20		
Postage	10 00		
Telephone	39 30		
Typewriter (exchange) ...	150 00		
All other expenses	28 94		
		955 39	
Total			3,940 39
(Reimbursements not credited to appropriation, $7.80.)			
Engineering Department.			
Salaries:			
Town Engineer	$3,000 00		
First assistant	2,100 00		
Carried forward	$5,100 00		$1,954,429 54

	Expenditures. Ordinary.	Extraordinary.		
Brought forward	$5,100 00			$1,954,429 54
Second assistant	1,800 00			
Other assistants and inspectors	10,398 42			
Stenographer	713 99			
Temporary clerk	36 85			
			$18,049 26	
Office Expenses:				
Stationery and supplies	$44 49			
Postage	9 09			
Telephone	125 11			
All other expenses	23 22			
			201 91	
Supplies and Incidentals:				
Instruments and repairs	$128 32			
Drawing materials	79 82			
Blue prints	4 14			
Stakes	2 57			
Car fares	165 13			
Miscellaneous supplies	66 13			
			446 11	
Conveyances:				
Board of horse	$308 00			
Horseshoeing	15 00			
Veterinary's services	10 00			
New horse	250 00			
All other expenses	1 40			
Use of automobile	540 00			
			1,124 40	
Plans for footbridge	$174 00			
			174 00	
				19,995 68
(Reimbursements not credited to appropriation, $3.41.)				
Maintenance of Town Hall.				
Salaries:				
Janitor	$960 00			
First assistant	885 00			
Second assistant	740 73			
Extra help	208 13			
			$2,793 86	
Heating:				
Coal	$1,056 52			
Wood and labor	31 91			
Repairs of heat'g apparatus	236 07			
			1,324 50	
Interior repairs	$1,122 19			
			1,122 19	
Lighting:				
Gas	$27 30			
Electric	339 50			
Fixtures	61 70			
			428 50	
Carried forward			$5,669 05	$1,974,425 22

	Expenditures. Ordinary.	Extraordinary.	
Brought forward		$5,669 05	$1,974,425 22
Supplies and Incidentals:			
Furniture	$260 85		
Decorating hall	150 00		
Janitor's supplies	139 39		
Laundry, towels	30 94		
Awning	9 50		
All other expenses	26 00		
		616 68	
Total			6,285 73
(Reimbursements not credited to appropriation, $1.50.)			

Exterior Repairs of Town Buildings.

Town Hall:			
Repairs to roof	$358 66		
Setting glass	2 75		
Doors and windows	4 08		
Repointing walls	1,951 25		
Painting	552 67		
All other expenses	12 83		
		$2,882 24	
Fire Department Buildings:			
Repairs of roofs, gutters, conductors, drains and skylights	$650 83		
Setting glass	26 25		
Doors and windows	32 47		
Painting	44 70		
Special repairs, lumber	102 83		
General repairs, Station E	107 55		
All other expenses	88 77		
		1,053 40	
School Buildings:			
Repairs to roofs and ventilator	$366 24		
Setting glass	147 82		
Painting	171 97		
Doors and windows	47 90		
Piazza and steps	160 83		
All other expenses	55 14		
		949 90	
Police:			
Repairs to roof	$55 91		
Repairs to gate	12 27		
		68 18	
Bath House and Gymnasium:			
Repairs to roof	$6 85		
Setting glass	14 75		
		21 60	
Contagious Hospital:			
Piazza and porch	$400 00		
General repairs	370 21		
		770 21	
Carried forward		$5,745 53	$1,980,710 95

	Expenditures. Ordinary.	Extraordinary.	
Brought forward		$5,745 53	$1,980,710 95
Almshouse:			
Repairs to windows	$11 20		
		11 20	
Public Library:			
Setting glass	$1 00		
		1 00	
Town Stable:			
Repairs to roof	$65 31		
		65 31	
House, 87 Gorham Avenue:			
General repairs	$436 43		
Painting	193 50		
		629 93	
Total			6,452 97
Maintenance of Heating, Lighting and Power Plant.			
Salaries:			
Engineer	$1,566 67		
Assistant Engineer	1,076 87		
Firemen	3,460 81		
Coal passers	260 66		
		$6.365 01	
Interior repairs	$38 86		
Wiring	35 66		
Repairs to engine	189 59		
Piping	196 75		
Boilers	120 06		
Miscellaneous supplies	100 84		
Boiler tube cleaner	80 00		
Laying drain	60 56		
Fuel	5,906 30		
Oil and waste	235 16		
Engineer's supplies	185 05		
All other expenses	40 58		
		7,189 41	
Total			13,554 42
Printing Town Reports and Warrants.			
Annual report 1909 (11 months)	$2,845 30		
Warrants and reports	372 50		
Tax list	138 75		
Street list	280 50		
Town Records	7 00		
			3,644 05
Miscellaneous Expenses and Contingencies.			
Time service	$20 00		
Care of Town Clock	173 49		
		$193 49	
Interior repairs and renovation of house, 87 Gorham avenue	209 95		
Drain, Devotion House	50 11		
Carried forward	$260 06	$193 49	$2,004,362 39

	Expenditures. Ordinary.	Extraordinary.		
Brought forward	$260 06		$193 49	$2,004,362 39
Demolition houses, Brookline avenue	$91 95			
State tax, Smoke Nuisance Abatement; Chapter 651, Acts of 1910	516 12			
Repairs stone wall, Town Hall	40 10			
New Flag, Town Hall	28 00			
Laying out Heath square, expert advice	$100 00			
Examination automobiles	40 00			
Travelling expense	40 00			
Changing signs	14 45			
Bookcase, court room	60 00			
Fire Station A, clock, batteries, etc.	15 88			
Lighting band stand	1 80			
Setting town bounds	18 75			
Boiler insurance	573 36			
			$1,800 47	
				1,993 96
Observance of Memorial Day.				
Post 143, G. A. R.	$500 00			
				500 00
Celebration of Fourth of July.				
Band concerts	$300 00			
Fireworks	525 00			
Prizes for games	304 47			
Children's entertainments	70 00			
Ringing bells	18 00			
Printing	27 25			
Meals for musicians	24 00			
Flags	40 75			
Moving chairs	28 00			
Cases	39 10			
Use of boat	3 00			
Labor	43 88			
Livery	2 00			
				1,425 45
Legal Expenses.				
Services of Counsel:				
Claims and suits	$561 54			
Examination of titles	178 15			
Legal opinions	100 00			
			$839 69	
Damages:				
Claims and suits	$1,282 50			
			1,282 50	
Total				2,122 19
Carried forward				$2,010,403 99

Brought forward $2,010,403 99

Summary, General Expenses of Administration.

	Appropriation.	Expenditures. Ordinary.	Balance Unexpended.
Selectmen's Department...	$10,000 00	$9,939 49	$60 51
Assessors' Department.....	9,800 00	9,783 46	16 54
Town Clerk's Department	7,100 00	6,997 23	102 77
Treasurer and Collector's Department	10,133 00	10,033 04	99 96
Auditing and Accounting Department	4,200 00	3,940 39	259 61
Engineering Department ..	20,000 00	19,995 68	4 32
Maint. of Town Hall.....	6,500 00	6,285 73	214 27
Exterior repairs of Town Buildings	6,452 97	6,452 97	
Maint. of Heating, Lighting and Power Plant	14,000 00	13,554 42	445 58
Printing Town Reports and Warrants	4,500 00	3,644 05	855 95
Miscellaneous Expenses & Contingencies	2,000 00	1,993 96	6 04
Observance of Memorial Day	500 00	500 00	
Celebration of Fourth of July	1,500 00	1,425 45	74 55
Legal Expenses	5,000 00	2,122 19	2,877 81
	$101,685 97	$96,668 06	$5,017 91

SPECIAL EXPENSES OF ADMINISTRATION.

Refitting Vaults, Town Hall.

Safe	$399 00	
Labor and materials	3 85	
Total.....		402 85

Band Concerts.

Town's contribution	$500 00	500 00

Committee on Building Limits.

Auto hire	$6 00	
Copying	7 00	
All other expenses	3 15	
Total		16 15

Carried forward $2,011,322 99

	Expenditures. Ordinary.	Expenditures. Extraordinary.	
Brought forward			$2,011,322 99
New Bell, Town Clock.			
Bell	$1,115 00		
Plans	75 00		
Carpentering	264 53		
Time switch	23 25		
Dials	407 50		
Electrical supplies and wiring	60 14		
Painting	10 35		
Expressing	90		
Total			1,956 67
Lease of Garage.			
Rental (six months)	$500 00		
			500 00

Summary, Special Expenses of Administration.

	Appropriation.	Expenditures. Ordinary.	Balance Unexpended.
Refitting vaults, Town Hall	$1,887 41	$402 85	$1,484 56
Band Concerts	500 00	500 00	
Com. on Building Limits	1,000 00	16 15	983 85
New Bell, Town Clock	2,000 00	1,956 67	43 33
Lease of Garage	500 00	500 00	
	$5,887 41	$3,375 67	$2,511 74

Total expenditures		$2,013,779 66
Total receipts, amount shown (page 596)	$2,104,299 84	
Total expenditures	2,013,779 66	
Balance cash in treasury, Jan. 1, 1911		90,520 18

The balance is made up of the following items:

New Public Library	$1,254 99	
Land for Public Playgrounds	61,270 51	
Extension Driven Well System	3,000 00	
New Covered Reservoir	15,250 54	
Paving Washington Street	5,767 69	
Hammond Street Widening	16,783 56	
Washington, Walnut and High Streets	22,968 57	
Committee on Municipal Improvements	185 78	
Wall, Heating and Lighting Plant	212 80	
Plans for Driscoll School	645 98	
Carried forward	$127,340 42	

Brought forward	$127,340 42		
New Engine, Water Dept.	20,480 70		
Publication Vital Records	200 00		
Building Limits, St. Paul Street	150 00		
Committee on Building Limits	983 85		
Filling Old Aqueduct Location	8,096 86		
		$157,251 83	
Less amounts borrowed temporarily for:			
Driscoll School	$15,878 55		
Paving Beacon and Harvard Streets	27,000 00		
Land, Westbourne Terrace	35,000 00		
Construction of Highways	22,499 21		
Drain, Saw Mill Brook Valley	4,486 45		
		104,864 21	
Total		$52,387 62	
Funds in Treasury unappropriated		38,132 56	
			90,520 18

PUBLIC LIBRARY TRUST FUNDS.

Gardner Fund.

(Capital Account):		
Cash uninvested Jan. 1, 1910	$13 78	
Sale of Right 1 share West End St. Ry.	95	
		$14 73
Investments Dec. 31, 1910:		
$9,000 N. Y. Cent. (L. S. & M. S. coll.) 3½s.	$7,593 75	
$1,000 C. B. & Q. Collat. joint 4s	995 00	
3 shs. Am. Tel. & Tel. Co	387 38	
26 shs. Old Colony R. R	2,698 00	
1 sh. West End St. Ry. com	95 51	
Cash uninvested	14 73	
		$11,784 37
Receipts (Income Account):		
Dividends 3 shs. Am. Tel. & Tel. Co.	$24 00	
Interest $9000 N. Y. Cent. (L. S. & M. S. Coll.) 3½s	315 00	
Dividends 1 sh. West End St. Ry. com.	3 50	
Dividends 26 shs. Old Colony R. R.	182 00	
Interest $1,000 C. B. & Q. Collat. joint 4s	40 00	
Bank interest	5 17	
		569 67

Expenditures:		
State Street Safe Deposit Vaults, Rent of box	$10 00	
Treasurer of Brookline	559 67	
		$569 67

Treasurer of Brookline in account with Gardner Fund:		
Receipts:		
Cash on hand Jan. 1, 1910	$447 54	
Received from Treasurer of Fund	559 67	
		$1,007 21
Expenditures:		
Books purchased	$487 56	
Cash on hand Dec. 31, 1910	519 65	
		$1,007 21

Hall Fund.

(Capital Account):		
Cash uninvested Jan. 1, 1910	$3 14	
Sale of Right 1 sh. Edison Elec	3 45	
Sale of 1/5 sh. Pullman Scrip	32 67	
		$39 26
Investments Dec. 31, 1910:		
1 sh. Boston & Albany R. R	$100 00	
2 shs. Fitchburg R. R. Pfd	233 50	
1 sh. Edison Elec. Illum Co. of Boston	228 40	
1 sh. Pullman Co	156 13	
$1,000 Terminal R. R. Co. of St. L. 4s.	1,000 00	
$1,000 Chic. Junc. Rys. & Union St. Yds. Co. 4s	1,002 50	
$1,000 N. Y. C. Deb. 4s	1,010 00	
$2,000 Am. Tel. & Tel. Co. 4s	1,915 00	
Cash uninvested	39 26	
		$5,684 79
Receipts (Income Account):		
Dividends 1 sh. Edison Elec. Illum. Co.	$11 50	
Dividends 1 sh. Pullman Co	8 00	
Interest $1,000 Ch. Jctn. Ry. & U. St. Yds. Co. 4s	40 00	
Dividend 1 sh. Boston & Albany Ry.	8 75	
Dividend 2 shs. Fitchburg R. R. Pfd.	10 00	
Interest $1,000 N. Y. Cent. Deb. 4s	40 00	
Interest $2,000 Am. Tel. & Tel. Co. 4s.	80 00	
Interest $1,000 Term. R. R. Assn. of St. L. 4s.	40 00	
Bank interest	1 80	
		$240 05
Expenditures:		
Treasurer of Brookline	$240 05	
		$240 05

Treasurer of Brookline in account with Hall Fund:		
Receipts:		
Cash on hand Jan. 1, 1910.....	$208 69	
Received from Treasurer of Fund....	240 05	
		$448 74
Expenditures:		
Books purchased	$169 40	
Cash on hand Dec. 31 1910.....	279 34	
		$448 74

D. W. Russell Fund.

(Capital Account):		
Deposit in Home Savings Bank Jan. 1, 1910	$163 87	
Interest added to Oct. 10, 1910.....	6 60	
		$170 47

C. D. Bradlee Fund.

(Capital Account):		
Deposit in Brookline Savings Bank Jan. 1, 1910	$786 11	
Interest to July 11, 1910.....	27 73	
		$813 84

Walnut Hills Cemetery Perpetual Care Fund.—Capital Account.

Trust Policies of the Massachusetts Hospital Life Insurance Co.:		
Jan. 30, 1907, No. 117	$18,950 00	
Jan. 30, 1907, No. 039	7,700 00	
Oct. 27, 1908, No. 053	2,400 00	
June 29, 1910, No. 079	2,500 00	
		$31,550 00

Brookline Cemetery Perpetual Care Fund.—Capital Account.

Brookline Sav. Bank, Book No. 9865	$274 11		
Interest added to Jan. 9, 1911.....	14 60		
		$288 71	
Brookline Sav. Bank, Book No. 20,769	$804 69		
Interest added to Jan. 9, 1911.....	42 96		
		847 65	
			$1,136 36

Warren Tree Fund.—Capital Account.

Deposit in Brookline Savings Bank...	$940 00	
		$940 00

William H. Lincoln School Fund.—Capital Account:

Chicago, Burlington & Quincy R. R. Co., Illinois Division, 4 per cent. Mortgage bonds:	
No. M 740 J. & J	$1,000 00
No. M 741 J. &. J	1,000 00
No. M 742 J. & J	1,000 00
No. M 743 J. & J	1,000 00
No. M 744 J. & J	1,000 00
Lake Shore & Michigan Southern Railway Co. 4s:	
No. M 4197 Mch. & Sept	1,000 00
No. M 4198 Mch. & Sept	1,000 00
No. M 4199 Mch. & Sept	1,000 00
No. M 4200 Mch. & Sept	1,000 00
No. M 4201 Mch. & Sept	1,000 00
Boston & Maine R. R. 4 per cent. 20-year bonds of September, 1906:	
No. 1027 Mch. & Sept	1,000 00
No. 1110 Mch. & Sept	1,000 00
No. 1116 Mch. & Sept	1,000 00
No. 7315 Mch. & Sept	1,000 00
No. 7884 Mch. & Sept	1,000 00
Income on hand Dec. 31, 1910	
Transferred to Capital Account	250 00
	$15,250 00

Walnut Hills Cemetery Perpetual Care Fund.—Income Account.

Jan. 1, 1910, balance on hand	$2,076 79	
Receipts for 1910	1,281 70	
		$3,358 49
Expenditures for 1910	$1,736 88	
Jan. 1, 1911, balance on hand	1,621 61	
		$3,358 49
Perpetual Care Fund:		
Jan. 1, 1910, balance on hand	$2,106 17	
Receipts for 1910	942 37	
		$3,048 54
Investment, Capital Account	$2,500 00	
Jan. 1, 1911, balance on hand	548 54	
		$3,048 54
General Fund:		
Jan. 1, 1910, balance on hand	$1,525 73	
Receipts for 1910	2,900 13	
		$4,425 86
Expenditures for 1910	$4,200 15	
Jan. 1, 1911, balance on hand	225 71	
		$4,425 86

Balances, January 1, 1911:		
Income, Perpetual Care Fund.....	$1,621 61	
Perpetual Care Fund.....	548 54	
General Fund	225 71	
		$2,395 86
Bank balance, Norfolk Trust Co.....	$2,082 03	
Cash on hand	313 83	
		$2,395 86

Warren Tree Fund.—Income Account.

Investment:			
Jan. 1, 1910, Brookline Sav. Bank, Book No. 28,881	$84 14		
Interest to Jan. 9, 1911.....	6 10		
		$90 24	
Jan. 1, 1910, Brookline Sav. Bank, Book No. 35,667	$950 79		
Interest to Jan. 9, 1911.....	50 76		
		1,001 55	
Total		$1,091 79	
Deduct principal		940 00	
Total income			$151 79
Payments, 1910		$149 91	
Jan. 1, 1911, balance on hand.....		1 88	
			$151 79

Wm. H. Lincoln School Fund.—Income Account.

Jan. 1, 1910, balance on hand.....	$125 00	
Receipts for 1910	500 00	
		$625 00
Expenditures to beneficiaries	$375 00	
Dec. 31, 1910, balance on hand transferred to Capital Account	250 00	
		$625 00

During the town's financial year ending December 31, 1910, I have examined the accounts of George H. Worthley, the Treasurer, at the close of each month's business, and have found them to be correct, with the balances, cash on hand and in bank, as entered in his books. I have examined and checked all the notes and bonds paid during the year and found them properly cancelled.

I have also verified his accounts as Collector,—the taxes collected and uncollected, and in connection with the latter, those abated by the Assessors. The Receipts from Water Rates I have compared with the books of the Water Department and find everything as recorded on the Collector's books. I have compared the Sewer Assessments reported collected with the original entries made by the Town Engineer, and find the amounts to be correct.

His accounts as Treasurer of the Trustees of the Walnut Hills and Brookline Cemeteries, of the Wm. H. Lincoln School Fund, and of the Warren Tree Fund have been examined from time to time, and all are found to be as reported by him.

The accounts of Henry W. Lamb, Treasurer of the Trustees of the Public Library, were examined at the close of the year and found to be correct, with all the securities registered in the name of the Trustees of the Public Library.

I have examined the accounts of the Librarian of the Public Library and of the Superintendent of the Gymnasium and Baths and find them to agree with the books of the Treasurer.

A statement giving the estimated value of town property and a classified statement of the maturing funded debt are appended.

Respectfully submitted,

ALBERT P. BRIGGS,
Accountant.

VALUATION OF TOWN PROPERTY—December 31st, 1910.

	Land.	Buildings.	Personal Property.	Total.
Town Hall	$55,400 00	$200,000 00	$10,000 00	$265,400 00
Land Washington, School and Prospect Streets.	153,000 00			153,000 00
Pierce Primary School		80,000 00		80,000 00
Pierce Grammar School		125,000 00		125,000 00
Public Library		240,000 00	40,000 00	280,000 00
Police Station		80,000 00	9,000 00	89,000 00
Bath House		45,000 00	2,000 00	
New M. T. High School	40,000 00			
Heating, Lighting and Power Plant		100,000 00	24,000 00	211,000 00
Gymnasium	25,000 00	100,000 00	20,000 00	145,000 00
Almshouse		7,000 00	1,500 00	
High Service Pumping Station	30,000 00	10,000 00		141,500 00
Old Hospital		8,000 00	10,000 00	
New Hospital		75,000 00		
Schools			90,000 00	90,000 00
High School	40,000 00	150,000 00		190,000 00
Lincoln School	26,000 00	90,000 00		116,000 00
Devotion Gram. School.		70,000 00		
Devotion Prim. School.	110,000 00	55,000 00		237,500 00
Devotion House		2,500 00		
Runkle School	53,000 00	125,000 00		178,000 00
Sewall School	17,500 00	40,000 00		57,500 00
Lawrence School	34,000 00	46,000 00		80,000 00
Cabot School	21,000 00	30,000 00		51,000 00
Boylston School	24,000 00	25,000 00		49,000 00
Parsons School	19,600 00	10,000 00		29,600 00
Longwood School	18,000 00	7,500 00		25,500 00
Winthrop School	10,200 00	25,000 00		35,200 00
Newton Street School	1,500 00	500 00		2,000 00
New Heath School	40,000 00	125,000 00		165,000 00
Driscoll School	38,000 00			38,000 00
Fire Department			40,000 00	40,000 00
Station A, Village Sq	20,000 00	50,000 00		70,000 00
Station B, Washing'n St.	5,200 00	16,000 00		21,200 00
Station C, Monmouth St.	8,700 00	8,000 00		16,700 00
Station D, Boylston St.	2,500 00	11,500 00		14,000 00
Station E, Devotion St.	4,000 00	15,000 00		19,000 00
Station F, Heath St.	12,500 00	3,000 00		15,500 00
Station G, Washing'n St.	4,700 00	20,000 00		24,700 00
Street Department			12,000 00	12,000 00
Town Stable, Cypress and Kendall Streets	33,000 00	40,000 00		73,000 00
Freight Yard, Kent. St.	20,000 00			20,000 00
Crushing Plant, Hammond Street	9,500 00			9,500 00
Storage Yard, Devotion Street	19,400 00			19,400 00
Gravel Pit, Brighton	15,000 00			15,000 00
Com. on Planting Trees			2,000 00	2,000 00

VALUATION OF TOWN PROPERTY—*Continued.*

	Land.	Buildings.	Personal Property.	Total.
Water Department			$795,000 00	$795,000 00
Low Service Station, West Roxbury	*$75,000 00	$30,000 00		105,000 00
Stable and Storage Yard, Pearl Street...	22,700 00	19,000 00		41,700 00
Covered Reservoir, Fisher Hill	80,000 00	80,000 00		160,000 00
New Reservoir, Single Tree Hill	7,900 00	75,000 00		82,900 00
Parks & Public Grounds..				1,848,600 00
Amory Playground	60,000 00			
Brookline Av. Playgr'nd	100,000 00			
Cypress St. "	120,000 00			
Coolidge "	10,000 00			
Longwood Av. "	68,000 00			
Lowell "	7,200 00			
Washington St. "	40,000 00			
Emerson Garden	50,000 00			
Newton and Hammond Streets	30,000 00			
Newton Street	41,100 00	2,800 00		
Off Beacon Street.....	56,500 00			
Dean Road	24,000 00			
Summit Avenue	11,600 00			
Clyde and Warren Sts..	20,000 00			
Dudley Street Triangle.	12,000 00			
Linden Park	12,000 00			
Linden Square	7,000 00			
Vernon Park	15,000 00			
Riverdale Parkway	650,000 00			
Rear Lawrence School..	14,000 00			
Triangle, Walnut and Warren Streets	3,000 00			
Upland Road	5,900 00			
Longwood Mall	125,000 00			
Mason Square	30,000 00			
Knyvet Square	50,000 00			
Winthrop Square	46,500 00			
Triangle, Babcock and Dwight Streets	4,000 00			
Reservoir Lane Triangle	4,500 00			
Babcock and Freeman Streets	4,000 00			
Old Boston Reservoir..	150,000 00			
Gorham Avenue	8,500 00	5,000 00		
Rear Chestnut Hill Av.	30,000 00			
Walnut Hills Cemetery	24,500 00	5,500 00		
Brookline Cemetery ...	1,000 00			
Wires and Lights Dept...			30,000 00	30,000 00
Street Lighting System..			5,000 00	5,000 00
	$2,931,600 00	$2,252,300 00	$1,090,500 00	$6,274,400 00

*Estimated cost of land.

Real estate valuation is taken from the books of the Assessors' Department.

CLASSIFIED STATEMENT OF THE FUNDED DEBT.

DUE	PLAYGROUNDS		STREETS AND BRIDGES		WATER SUPPLY		SCHOOLS AND SITES.		PUBLIC BUILDINGS		SEWERS AND DRAINS		TOTAL	
	Principal	Interest	Principal	Interest	Principal	Interest	Principal	Interest	Principal	Interest	Principal	Interest	Principal	Interest
1911...	$32,750 00	$12,572 61	$40,750 00	$7,824 35	$24,481 00	$11,091 35	$29,300 00	$3,079 54	$34,200 00	$16,662 90	$8,000 00	$3,290 00	$169,481 00	$54,520 75
1912...	25,750 00	11,460 01	31,250 00	6,344 82	24,481 00	10,211 85	25,300 00	2,065 60	34,200 00	15,371 35	8,000 00	3,010 00	148,981 00	48,463 63
1913...	25,500 00	10,563 44	30,050 00	5,131 54	24,481 00	9,332 37	19,500 00	1,177 66	34,200 00	14,079 80	8,000 00	2,730 00	141,731 00	43,014 81
1914...	25,500 00	9,702 65	28,050 00	4,134 75	24,481 00	8,452 88	11,500 00	485 47	34,200 00	12,788 25	8,000 00	2,450 00	131,731 00	38,014 00
1915...	24,420 00	8,841 86	19,250 00	3,221 10	24,481 00	7,573 39	6,500 00	117 82	34,200 00	11,496 70	8,000 00	2,170 00	116,851 00	33,420 87
1916...	24,420 00	8,018 87	19,250 00	2,496 56	24,481 00	6,693 90	.....	.....	30,700 00	10,205 15	8,000 00	1,890 00	106,851 00	29,304 48
1917...	24,420 00	7,195 88	7,750 00	1,772 00	23,731 00	5,814 41	.....	.....	24,700 00	9,053 60	8,000 00	1,610 00	88,601 00	25,445 80
1918...	49,420 00	6,372 89	6,500 00	1,482 50	21,031 00	4,961 63	.....	.....	24,700 00	8,142 05	8,000 00	1,330 00	109,651 00	22,289 07
1919...	49,420 00	4,349 90	4,000 00	1,280 00	21,031 00	4,199 82	.....	.....	24,700 00	7,230 50	3,000 00	1,050 00	102,151 00	18,110 22
1920...	24,420 00	3,139 41	4,000 00	1,120 60	21,031 00	3,437 99	.....	.....	24,700 00	6,318 95	3,000 00	945 00	77,151 00	14,961 35
1921...	24,420 00	2,316 42	4,000 00	960 00	20,031 00	2,576 18	.....	.....	24,700 00	5,407 40	3,000 00	840 00	76,151 00	12,100 00
1922...	24,420 00	1,493 43	4,000 00	800 00	18,831 00	1,972 95	.....	.....	24,700 00	4,495 85	3,000 00	735 00	74,951 00	9,497 23
1923...	4,420 00	827 94	4,000 00	640 00	13,066 00	1,325 76	.....	.....	23,700 00	3,584 30	3,000 00	630 00	48,186 00	7,008 00
1924...	4,420 00	669 95	4,000 00	480 00	6,600 00	934 81	.....	.....	18,200 00	2,706 50	3,000 00	525 00	36,220 00	5,316 26
1925...	4,420 00	511 96	4,000 00	320 00	5,600 00	721 00	.....	.....	18,200 00	2,021 20	3,000 00	420 00	35,220 00	3,994 16
1926...	3,420 00	353 97	4,000 00	160 00	5,000 00	525 00	.....	.....	12,200 00	1,335 90	3,000 00	315 00	27,620 00	2,689 87
1927...	3,420 00	235 98	.....	.....	5,000 00	350 00	.....	.....	12,200 00	890 60	3,000 00	210 00	23,620 00	1,686 58
1928...	3,420 00	117 99	.....	.....	5,000 00	175 00	.....	.....	12,200 00	445 30	3,000 00	105 00	23,620 00	843 29
Totals.	$378,380 00	$88,745 16	$214,850 00	$38,167 62	$312,838 00	$80,350 29	$92,100 00	$6,926 09	$446,600 00	$132,236 30	$94,000 00	$24,255 00	$1,538,768 00	$370,680 46

TOWN OF BROOKLINE ASSESSORS' DEPARTMENT

ANNUAL REPORT

OF THE

BOARD OF ASSESSORS

OF

BROOKLINE

MASSACHUSETTS

FOR THE YEAR 1910

BOSTON
PRESS OF E. L. GRIMES CO., 122 PEARL STREET
1911

REPORT OF THE ASSESSORS

December 30, 1910.

The Assessors of the town of Brookline hereby submit the following report for the year 1910.

The members of the Board were the same as in 1909, viz.: Charles H. Stearns, Charles A. Bowditch and David J. Daley.

The Board organized with the choice of Charles H. Stearns as chairman, and David W. Creelman was appointed chief clerk.

The same division of districts was made as in the preceding year.

The Assessors commenced their work April 1st, instead of May 1st, as had been the legal date for many years; this gave them more time to prepare the tax warrant.

They regret the large increase in the tax rate, from $10.50 to $12.50 on the thousand. This was rendered necessary for several reasons, viz.: the increase in the town appropriations ($161,741.41): the increase in the State tax ($25,365.00): and the considerable decrease in receipts from corporation taxes. Until the year 1909, the taxes on Massachusetts corporations, and which are paid to the tax commissioner, had been distributed to the cities and towns where the holders of these stocks resided; in 1909 the law was changed so that one-half of the taxes on mercantile and manufacturing stocks were paid to the cities and towns where these corporations are located; and in 1910 the law was again changed, so that the whole of these taxes are so paid. As the consequence, Brookline has lost $95,700 the past two years; in 1910, about $60,000.

The increase in personal property this year over last is $3,115,400.

The increase in real estate is $932,500, this being entirely from new buildings, there being an actual decrease in land values of over $400,000.

There has been an increase of polls of 303.

An appropriation of $10,200 is recommended for the expenses of this office for the next fiscal year.

Respectfully,

CHARLES H. STEARNS,
CHARLES A. BOWDITCH,
DANIEL J. DALEY,
Assessors of Brookline.

CONDENSED STATEMENT

Of the Taxation of the Town of Brookline for the Year 1910.

Amount voted for Town expenses to be raised by taxation		$1,392,853 08
State Tax		152,130 00
County Tax		76,772 40
Metropolitan Sewer Tax		83,289 83
Metropolitan Park Tax		54,898 40
Total		$1,759,943 71
Less amount in Treasury	$64,911 71	
Less estimated receipts	372,135 00	
		437,046 71
		$1,322,897 00
Add overlay		50,000 00
		$1,372,897 00
Less tax on 7486 polls at $2.00 each		14,972 00
		$1,357,925 00
Assessed on Personal Estate	$40,971,000 00	
Assessed on Real Estate	67,663,000 00	
Total valuation	$108,634,000 00	
At $12.50 per thousand		$1,357,925 00
Additional Tax on Personal Estate	$32,282 50	
Additional Tax on Real Estate	287 50	
Additional tax on polls	102 00	
		$32,672 00
Received from the State—		
On Corporation Tax	$153,542 94	
On Bank Stock Tax	32,902 19	
On Street Railways Tax	27,320 03	
On Boston Elevated Ry. Co. Tax	5,146 97	
On Boston & Worcester St. Ry. Co. Excise Tax	60 91	
		$218,973 04
Paid by the Town, on shares of the Brookline National Bank, owned by non-residents		$516 63

TABLE OF VALUATION, RATE OF TAXATION, EXPENDITURES, AND DEBT OF THE TOWN OF BROOKLINE, FROM FEB. 1, 1853, TO DEC. 31, 1910, INCLUSIVE.

Year.	Total Valuation. May 1.	Rate of Tax on $1,000.	Year.	Expenditures for the Year Ending Feb. 1.	Debt, Feb. 1.
1853	$7,185,600 00	$2 50	1854	$22,417 54	$15,160 40
1854	8,414,170 00	3 80	1855	59,284 29	43,500 00
1855	8,776,500 00	4 50	1856	47,432 06	41,500 00
1856	9,302,000 00	3 90	1857	52,869 03	50,500 00
1857	9,569,300 00	5 30	1858	71,361 71	61,700 00
1858	9,217,300 00	5 00	1859	48,827 25	57,700 00
1859	10,320,900 00	5 80	1860	66,709 96	60,200 00
1860	10,799,800 00	5 50	1861	61,665 54	53,200 00
1861	10,910,100 00	6 50	1862	62,807 54	48,200 00
1862	10,702,600 00	6 20	1863	122,362 22	88,200 00
1863	11,005,200 00	10 00	1864	182,143 03	101,905 96
1864	9,667,800 00	10 00	1865	163,548 75	124,655 96
1865	10,185,800 00	10 00	1866	164,645 57	104,405 96
1866	10,175,800 00	10 00	1867	129,007 02	77,655 96
1867	13,801,200 00	8 00	1868	151,894 97	79,205 96
1868	14,870,700 00	6 20	1869	175,856 11	98,505 96
1869	16,313,700 00	9 00	1870	242,084 91	155,405 96
1870	18,948,300 00	7 50	1871	317,087 83	245,800 00
1871	20,879,700 00	9 70	1872	473,843 18	473,800 00
1872	20,413,914 00	8 70	1873	453,660 31	581,800 00
1873	28,476,000 00	11 50	1874	591,360 49	816,704 16
1874	27,940,200 00	11 50	1875	985,605 65	1,346,958 00
1875	27,809,100 00	11 60	1876	494,192 86	1,395,350 00
1876	27,497,000 00	12 20	1877	394,462 05	1,368,350 00
1877	24,968,690 00	12 50	1878	502,451 52	1,468,350 00
1878	22,586,300 00	12 10	1879	359,245 75	1,444,350 00
1879	22,493,900 00	12 60	1880	433,437 61	1,451,350 00
1880	22,869,700 00	12 00	1881	403,412 99	1,442,554 66
1881	23,723,300 00	10 80	1882	396,189 53	1,439,550 00
1882	24,842,800 00	12 30	1883	414,328 86	1,360,850 00
1883	25,822,900 00	11 50	1884	482,793 95	1,318,950 00
1884	26,646,500 00	11 00	1885	486,972 83	1,281,650 00
1885	29,955,700 00	11 00	1886	505,996 44	1,217,050 00
1886	33,434,400 00	10 40	1887	594,228 59	1,299,800 00
1887	38,640,500 00	10 50	1888	797,594 24	1,526,800 00
1888	41,246,000 00	10 50	1889	880,374 10	1,660,600 00
1889	42,533,300 00	12 00	1890	748,112 75	1,594,200 00
1890	46,537,300 00	9 00	1891	916,520 00	1,659,000 00
1891	50,729,500 00	11 00	1892	1,156,583 59	1,866,550 00
1892	53,080,600 00	11 80	1893	1,261,089 92	1,953,400 00
1893	56,299,000 00	11 00	1894	1,271,828 71	2,165,685 00
1894	57,191,150 00	12 60	1895	1,319,530 94	2,146,284 00
1895	59,002,600 00	12 00	1896	1,512,487 24	2,235,673 00
1896	60,996,800 00	12 40	1897	1,596,410 37	2,079,212 00
1897	64,169,200 00	12 20	1898	1,957,671 98	1,394,951 00
1898	66,527,000 00	11 80	1899	1,419,685 09	1,424,740 00
1899	74,530,000 00	10 50	1900	1,481,316 84	1,261,729 00
1900	77,952,900 00	10 20	1901	1,768,808 35	1,398,218 00
1901	83,228,100 00	10 00	1902	1,613,902 34	1,472,208 00
1902	86,093,800 00	10 00	1903	1,848,537 68	1,440,996 00
1903	87,172,900 00	10 00	1904	2,104,080 07	1,543,335 00
1904	88,274,800 00	10 50	1905	1,926,079 76	1,620,474 00
1905	90,852,400 00	12 00	1906	1,751,538 78	1,494,313 00
1906	93,282,300 00	9 00	1907	1,616,848 21	1,337,552 00
1907	95,957,900 00	10 80	1908	2,258,418 09	1,559,191 00
1908	100,766,800 00	11 50	1909	2,094,110 04	1,381,330 00
1909	104,586,100 00	10 50		Ending Dec. 31, 1909.	Debt, Dec. 31, 1909.
				$2,357,415 89	$1,558,869 00
1910	108,634,000 00	12 50	1910	$2,618,098 23	1,538,768 00

TAX LIST

OF THE

TOWN OF BROOKLINE

FOR THE

YEAR 1910.

TAX RATE $12.50 ON $1000

ADDITIONAL ASSESSMENTS LEVIED IN ACCORDANCE WITH SECTION 85, PART 1, CHAPTER 490, ACTS OF 1909.

Name, Location and Description	Personal	Total Tax
Alford Edward B. 240 Kent st	$5,000	$62 50
Amsden Henry F. 1223 Beacon st	108,000	1,350 00
Armstrong Thomas H. *et al.* trs. under will of Samuel Atherton, benefit of Susan M. Thayer *et al*	15,000	187 50
Aspinwall William H. *et al.* trs. benefit of Mary A. Trull	5,000	62 50
Austin James W. tr. under will of William Brigham, benefit of Mary Brooks LeMoyne	5,000	62 50
Bailey Abby C. tr. for Abby C. Bailey *et al*	12,400	155 00
Baker Charles M. *et al.* trs. under will of Ezra H. Baker, benefit of Charles M. Baker *et al*	5,000	62 50
Baker Charles M. tr. under will of Julia F. Jones, benefit of Grace F. Dexter of Geneva, Switzerland	5,000	62 50
Baker Charles M. *et al.* trs. under will of Daniel L. Demmon, benefit of Abby D. Gardner	5,000	62 50
Barker William G. *et al.* exr. benefit of Isabella C. Miller	38,200	477 50
Batt Charles R. tr. under will of Caroline S. Goodwin for Georgianna G. Mowrey	600	7 50
Beebe E. Pierson *et al.* trs. for Mary V. Brown	12,100	151 25
Belcher Eugene C. conservator of the property of Philip Sidney Estes	25,000	312 50
Bigelow, Caroline T. 26 Chestnut st	75,000	937 50
Blanchard William R. tr. under will of Laura M. Butman for Annie O. Powers *et al.*	2,000	25 00
Bowditch Alfred *et al.* trs. under will of Marian Hovey, benefit of Albertina Von Arnim *et al.*	1,100	13 75
Bowditch Frederick C. tr. under will of Henry Plympton for Susannah R. Norcross *et al.*	7,500	93 75
Bradlee Caroline, 260 Fisher av	40,000	500 00
Bradley Richards M. tr. under will of William W. Story, benefit of Edith M. Peruzzi	2,000	25 00
Bradley Richards M. tr. under will of William W. Story, benefit of Julian R. Story	2,000	25 00
Bradley Richards M. *et al.* trs. under will of J. D. Williams, benefit of Sarah A. W. Bradley	5,000	62 50
Bremer Theodore G. *et al.* trs. under will of William M. Bremer, benefit of Welthea L. Bremer	10,200	127 50
Brigham Mary S. tr. for Drusilla S. Percival	2,500	31 25
Brown Hugh G. Powell st	27,900	348 75
Bullard George E. *et al.* trs. under will of Mary D. Whitney for Josephine M. Bullard *et al.*	2,300	28 75
Burdett Frank W. gdn. of Carolyn S. and Alice M. Burdett	2,500	31 25
Cabot Ellen L. 12 Kent st	3,000	37 50
Cabot Philip *et al.* trs. under will of Stephen Cabot for Grace Hoover	1,800	22 50
Carleton Lavinia J. 1008 Beacon st	44,000	550 00
Chamberlain Kate H. 51 Linden st	32,900	411 25
Chapin Horace D. tr. for Mary Dana *et al*	5,300	66 25

Name, Location and Description	Personal	Total Tax
Chater Charles Henry, 62 Greenough st	2,500	31 25
Chater Charles Henry, gdn. of Charles Hortwell		
Chauncey Elihu, tr. for Elizabeth Fitzgerald *et al*	16,300	203 75
Chauncey Elihu tr. for William G. C. Salisbury	5,200	65 00
Chilson Eliza J. 1560 Beacon st	1,500	18 75
Cobb Charles K. tr. under will of Sarah M. Phelps for Mabel Key *et al.*	1,500	18 75
Cobb Charles K. tr. under will of M. M. Pollitz for Rudolph Pollitz	1,100	13 75
Cobb Charles K. *et al.* trs. under will of R. S. Frost, benefit of Emma F. Hale	4,000	50 00
Crocker James H. *et al.* trs. benefit of Helen E. Lewis	1,100	13 75
Cunningham Frederic, tr. benefit of Mary G. Parker	5,000	62 50
Cushing Charles B. *et al.* trs. and exrs. under will of Marshall C. Dizer, benefit of Walter M. Dizer *et al.*	6,700	83 75
Dana Richard H. *et al.* trs. under will of Sarah Ann Dana, benefit of Rosamond D. Wild *et al.*	1,300	16 25
Dane Emma C. 42 Beech rd	54,000	675 00
Davis Helene Bartlett, 45 Clinton rd	12,800	160 00
Dexter Philip *et al.* trs. under will of Samuel L. Dana for M. Gertrude Mason	24,100	301 25
Doane Arthur S. 44 Francis st	8,500	106 25
Dole Charles T. *et al.* trs. benefit of Isabelle E. Dole *et al.*	2,000	25 00
Edison Electric Ill. Co. of Boston	275,000	3,437 50
Edwards John C. tr. for Annie L. Edwards	7,200	90 00
Ferguson Thomas B. 1850 Beacon st	1,500	18 75
Fessenden Sewall H. *et al.* trs. under will of Louisa G. Fessenden, benefit of Mrs. S. A. Sargent *et al.*	5,500	68 75
Fish Frederick P. surv. tr. under will of Frederick L. Fish, benefit Frederick P. Fish *et al.*	9,000	112 50
Forbush Frank M. admr. of the Priscilla N. Livermore Est. benefit of Benjamin F. Spilman *et al*	4,000	50 00
Forbush Frank M. tr. John S. Bleakie Estate, benefit of Margaret F. Bleakie *et al.*	21,000	262 50
French Arthur P. tr. under will of Harriet Hallett, benefit of Charles H. Wing *et al.*	5,000	62 50
Frye Anna I. 10 Kilsyth rd	7,000	87 50
Frye Anna I. admx. estate of James M. Frye	15,000	187 50
Gahm Joseph A. *et al.* trs. under will of Joseph Gahm, benefit of Babetta Gahm *et al.*	6,000	75 00
Gardiner Robert H. tr. for Ethel Whiting Otis	3,800	47 50
Gardiner Robert H. *et al.* trs. for Minna B. Hall *et al.*	1,500	18 75
Gardiner Robert H. *et al.* trs. for Mary C. Cabot *et al.*	63,900	798 75
Gardiner Robert H. *et al.* trs. for children of C. F. Sprague *et al.*	1,400	17 50
Gardiner Robert H. *et al.* trs. for Catherine B. Horner *et al.*	3,700	46 25
Gardiner Robert H. *et al.* trs. for Annie C. Merwin *et al.*	107,800	1,347 50
Gaylord Annie Harwood *et al.* trs. under will of Charles Harwood, benefit of Annie Harwood Gaylord *et al.*	10,000	125 00
Goodale Caroline A. 51 Auburn st	5,000	62 50
Gorham Robert S. tr. under will of Isaac D. Farnsworth for Agnes R. Moeldner	36,700	458 75

Name, Location and Description	Personal	Total Tax
Harding Emor, exr. under will of Harriet M. Harding for children of George F. Harding *et al.*	2,200	27 50
Harris Jane C. gdn. of William P. Harris	25,000	312 50
Hart William H. *et al.* trs. for Mary S. Child	700	8 75
Harvey Agnes, 1501 Beacon st	19,700	246 25
Heney Frank C. *et al.* exrs. under will of Salome B. Chase	65,000	812 50
Henry Bryant T. 1378 Beacon st	14,000	175 00
Higginson Frederick *et al.* trs. benefit of Caroline G. Draper	5,000	62 50
Hopkins Helen E. 142 Crafts rd	133,000	1,662 50
Hopkins Roland G. 142 Crafts rd	137,000	1,712 50
Howard Rosine, 36 Amory st	5,000	62 50
Hunt Edgar N. admr. estate of Emily Flint, benefit of Mary S. Wood *et al.*	2,500	31 25
Hutchison Mary E. 67 Carlton st	2,000	25 00
Johnson John W. tr. under will of Robert B. Eaton, benefit of Helen F. Fowle *et al.*	4,700	58 75
Johnson Laurence H. H. tr. for Edwin J. Pratt	300	3 75
Jones Helen T. surv. tr. under will of Ellen Jacques, benefit of Henry L. Warren	2,000	25 00
Knight Alfred J. 1087 Beacon st	8,000	100 00
Latham Aaron H. tr. for Elizabeth F. Allen	2,200	27 50
Latham Aaron H. tr. under will of Julia Andrews, benefit of Sibyl B. Buttrick	4,800	60 00
Lawrence Charles R. *et al.* trs. under will of Edward Lawrence for Annie W. Lawrence	4,700	58 75
Leverett George V. *et al.* trs. under will of Mary K. Stone, benefit of Annie B. Stone	2,100	26 25
Lincoln Charles P. tr. under will of O. A. Taft for Lizzie L. Musan *et al.*	1,700	21 25
Linder John F. *et al.* trs. for George Linder, Jr.	27,000	337 50
Litchfield Everett S. 86 Powell st	7,500	93 75
Loring Augustus P. tr. under will of Cordelia W. Burgess, benefit of Edith Burgess	63,200	790 00
Lothrop Arthur E. 210 Winthrop rd	2,000	25 00
Luce Matthew *et al.* trs. under will of George W. Gregerson for Hannah S. Gregerson	10,800	135 00
Lyford George E. 18 Vernon st	6,000	75 00
Lyman Arthur, tr. benefit of Ursula D. Burrage	5,000	62 50
Marble Marion E. Keiffer rd	18,000	225 00
McCormick John L. 77 Brington rd	1,200	15 00
Minot Laurence, tr. under will of Emily M. Milliken for Emily J. Hale	5,200	65 00
Minot Robert S. *et al.* trs. for Charlotte K. Bowdoin	13,400	167 50
Nason Helen M.	1,200	15 00
Neal Ida C. 13 Elm st	2,000	25 00
Nichols Edward H. trs. under will of Sally Jenkins for Susan H. Bronson *et al.*	3,800	47 50
Paige Albert S. Searle ave	2,000	25 00
Parker Philip S. tr. for Caroline M. Gilchrist	3,200	40 00
Parkman Henry *et al.* trs. benefit of Mary E. Farley	5,000	62 50
Parsons John estate, 92 Marion st	340,000	4,250 00
Pearson Horace B. *et al.* gdns. of Robert F. and George F. Pearson	4,000	50 00
Perkins Thomas N. *et al.* trs. of the General Investment Trust	32,200	402 50

Name, Location and Description		Total Tax
Phillips Sidney A. trs. under will of William F. Gregory, benefit of Marion H. Gregory	8,000	100 00
Pierce Edward W. *et al.* exrs. and trs. under will of Charles L. Claflin, benefit of Edward W. Pierce *et al.*	6,200	77 50
Poland Josephine, 40 Griggs rd	8,500	106 25
Poole Arthur F. tr. under will of Nathaniel P. Smith, benefit of Elizabeth A. Burrage *et al.*	5,000	62 50
Proctor William M. *et al.* trs. under will of Thomas Proctor, benefit of Ellen I. Miller *et al.*	18,100	226 25
Ranlett Frederick J. *et al.* trs. under will of Coolidge S. Roberts for Elita R. Dike *et al.*	400	5 00
Shaw Quincy A. *et al.* trs. under will of Quincy A. Shaw for benefit of Robert G. Shaw 2d	10,000	125 00
Smith Albert O. *et al.* trs. benefit of Josephine S. Kennan	5,000	62 50
Spring Andrew C. tr. for Charlotte A. Spring	36,500	456 25
Sweet Charles E. tr. for Francis G. Whiston	1,500	18 75
Taylor Washington I. *et al.* trs. for M. T. Fisher	3,600	45 00
Taylor Washington I. *et al.* trs. for Gertrude T. Randall	300	3 75
Taylor Washington I. *et al.* trs. for George Taylor *et al.*	700	8 75
Taylor Washington I. *et al.* trs. for Ellen A. Taylor	400	5 00
Tower Benjamin C. 15 Babcock st	1,000	12.50
Tuckerman Leverett S. *et al.* trs. under will of George T. Sanders, benefit of Thomas Sanders *et al.*	8,000	100 00
Walker Arthur L. gdn. for Arthur L. Walker, Jr.	2,100	26 25
Walker Nathaniel U. tr. for Harriet M. Palmer	3,800	47 50
Ward Michael J. 19 Shailer st	4,000	50 00
Ware Agnes M.	11,000	137 50
Wead Leslie C. tr. under will of Caleb S. Pratt for Emily C. Roberts *et al.*	400	5 00
Webster William E. *et al.* trs. benefit of Sarah C. Davis	5,000	62 50
Weil Joseph	4,500	56 25
Welch Francis C. *et al.* trs. for Elizabeth L. Walker *et al.*	19,800	247 50
Welch Francis C. *et al.* trs. for Grace P. Coffin	41,600	520 00
Welch Francis C. *et al.* trs. for K. D. Howe *et al.*	1,300	16 25
Welch Francis C. *et al.* trs. under will of Abby W. Pearson, benefit of H. B. Pearson *et al.*	5,400	67 50
Wellington Lydia D. *et al.* trs. under will of Henry W. Wellington for Louis H. Wellington *et al.*	1,200	15 00
White William H. tr. for Gertrude M. Scudder *et al.*	7,600	95 00
Whiting Isaac S. *et al.* trs. benefit of Mary E. Whiting *et al.*	5,000	62 50
Whyte Susan G. estate	2,900	36 25
Williams Mary Gardner, 278 Walnut st	3,900	48 75
Williams Moses, *et al.* trs. for Caroline P. Atkinson	5,100	63 75
Williams Moses, *et al.* trs. for Robert W. Atkinson	5,000	62 50
Williams Moses, *et al.* trs. for William Atkinson	3,000	37 50
Williams Moses, tr. for Alison T. L. Haughton	1,500	18 75
Williams Moses, *et al.* trs. under will of Charles W. Galloupe for Sarah H. G. Hunt *et al.*	4,700	58 75
Williams Moses, tr. for Margaret W. Farrand	15,100	188 75

Name, Location and Description	Personal	Total Tax
Williams Moses, tr. for Mrs. Wilson Farrand.....	21,000	262 50
Williams Moses, tr. under will of Sumner R. Mead for Fred S. Mead *et al.*	300	3 75
Williams Moses, tr. under will of Thomas Russell, benefit of Ellen D. Russell de Ybarra.....	9,800	122 50
Williams Stephen H. *et al.* trs. benefit of Mary E. Wetherell	5,000	62 50
Winsor W. P. surv. tr. under will of Joseph Grinnell, benefit of Lilian W. Boit *et al.*	5,000	62 50
Woodbury Edwin S. *et al.* trs. est. of Charles Woodbury, benefit of Isabelle A. Cushing *et al*.....	3,500	43 75
Wright John G. tr. benefit of Sabra C. Wright.....	5,000	62 50
Young Ella S. 1390 Beacon st.....	2,000	25 00

TOWN OF BROOKLINE

ASSESSORS DEPARTMENT

VALUATION

Land	$33,977,500.00	
Buildings . . .	33,685,500.00	
Total Real		$67,663,000.00
Personal		40,971,000.00
Total valuation . . .		$108,634,000.00

No. of Polls only	4,815	
No. of Polls with property . . .	2,671	
Total of Polls assessed		7,486

LIST OF RESIDENTS ASSESSED POLL TAX ONLY FOR 1910

Names and Residences	Names and Residences
Abbott Charles F. 53 Beals st.	Anderson Alexander, 1405 Beacon st.
Abbott George S. 100 Brook st.	Anderson Andrew, 103 Buckminster rd.
Abbott Richard E. 12 Verndale st.	Anderson August, Newton st.
Abbott Robert L. 100 Brook st.	Anderson Carl, Warren st.
Abbott Willis, 29 Linden pl.	Anderson Edward B. 82 Brook st.
Abercrombie John G. 38 Webster pl.	Anderson Elmer, 1 Winchester st.
Adamowski Joseph, 163 Walnut st.	Anderson James F. 677 Washington st.
Adams Alexander, 131 Sewall av.	Anderson John P. 70 Chestnut st.
Adams Arthur A. 497 Washington st.	Anderson Joseph F. 7 Boylston pl.
Adams Charles R. 14 Linden pl.	Anderson Joseph H. 177 Davis av.
Adams Charles W. 108 Winthrop rd.	Anderson Lewis, 34 Station st.
Adams Francis P. 7 Auburn ct.	Anderson Lionel W. 13 Tabor pl.
Adams Harry E. 497 Washington st.	Anderson William P. 1584 Beacon st.
Adams James jr. 90 Longwood av.	Andrew David J., 4 Perry st.
Adams Johnston, Newton st.	Andrews Arthur A. 1477 Beacon st.
Adams Louis S., 32 Linden st.	Andrews David A. 8 Webster pk.
Adams Mark L. 163 Babcock st.	Andrews Edgar R. Richmond ct.
Adams Robert, 14 Linden pl.	Andrews Edward B. 1477 Beacon st.
Adams Rollin M. 497 Washington st.	Andrews Julius, 149 Winthrop rd.
Adams Warren H. 1070 Beacon st.	Andrews Leon H. 1888 Beacon st.
Adams Winthrop, 7 Auburn ct.	Andrews Obadiah, 299 Boylston st.
Adler DeWitt S. 83 Harvard st.	Andrews Oliver, 44 Edgehill rd.
Aechtler Fred W. 12 Verndale st.	Andrews Robert E. 50 Fisher av.
Ago John F. 16 Harvard pl.	Anthony Edgar W. Jr. 123 Sewall av.
Ago Owen R. 143 Washington st.	Applebee William M. 108 Harvard st.
Aguirre Joseph M. 108 Winthrop rd.	Apt George M. 22 Linden pl.
Ahearn Frank, 16 Henry st.	Arkin Louis, 1824 Beacon st.
Ahl George W. 12 Kenwood st.	Armitage Leslie F. 20 High st.
Aiken Matthew, 557 Heath st.	Armstrong Alfred E. 41 Kent st.
Aiken William A. 141 Brook st.	Armstrong Leo R. 107 Harvard st.
Albee Albert C. 69 Coolidge st.	Armstrong Thomas, 102 Brookline av.
Albertson Charles A. 49 Kent st.	Arnault Anthony, 16 School st.
Aldrich William C. 15 Linden st.	Arnold Edwin L. 32 Linden st.
Alexander Herbert, 115 Boylston st.	Aronson Ralph H. 19 Verndale st.
Allen Edwin Brown, 2 Cypress apts.	Aronson Simon, 168 Kent st.
Allen Eugene E. 11 Linden pl.	Arthur Alex. S. 222 Washington st.
Allen Francis P. 208 Winthrop rd.	Arthur Charles C. 10 White pl.
Allen Harry B. 23 Thayer st.	Ascher Samuel, 14 Strathmore rd.
Allen John, 24 Winthrop rd.	Asher Isaac, 1071 Beacon st.
Allen John H. 23 Thayer st.	Ashman John S. 77 Brook st.
Allen Leon L. 16 High st.	Aspinwall Thomas G. 14 Hawthorn rd.
Allen Mitchill, 56 Walnut pl.	Astrom Carl G. 129 Washington st.
Allen Patrick, Warren st.	Atherton Charles E. 3 Washburn pl.
Allen Selden R. 22 Searle av.	Atkins Ora A. 185 Davis av.
Alm Algot, 96 Rawson rd.	Atkinson Charles F. 148 Fuller st.
Amburson Frederick, 16 Strathmore rd.	Atkinson Fred S. 162 Cypress st.
Ames Louis H. 1822 Beacon st.	Atkinson Harry H. 123 Davis av.
Ames Stephen R. 14 Foster st.	Atkinson Robert W. Heath st.
Amsden Loriston K. 58 Atherton rd.	Atwood Joseph L. 300 Boylston st.
Anable Frederic S. 240 Babcock st.	Atwood Rufus H. 1051 Beacon st.
Anastos Arthur, 22 Atherton rd.	Austin Justus E. 45 School st.
Anastos George, 28 Atherton rd.	Austin Thomas C. 45 School st.

Names and Residences	Names and Residences
Austin Walter W. 45 School st.	Barrett Maurice, 68 Pearl st.
Avery Alden F. 669 Washington st.	Barrett Michael, 7 Brookline av.
Avery William, 23 Juniper st.	Barrett Patrick, 25 Villa lane.
	Barrett Patrick, South st.
Bacher Adolph R. 30 Bowker st.	Barrett Thomas, 136 Boylston st.
Bacon A. Barry, 50 Kenwood st.	Barrett Thomas F. 195 Cypress st.
Bacon Herbert M. 49 Gorham av.	Barrie George Nason, Woodland rd.
Bader Louis F. 526 Harvard st.	Barron William J. 110 Chestnut st.
Badger George F. 23 Bowker st.	Barrows Ernest L. 66 Longwood av.
Badgley Albert L. Short st.	Barrows Hiram, 12a Linden st..
Bail John Warren, 1695 Beacon st.	Barry Albert A. 73 Fuller st.
Bailey Chester A. 83 Harvard st.	Barry Edward P. 256 Kent st.
Bailey James, 13 Harvard st.	Barry Frank, 43 Walter av.
Bailey John, 15 Winthrop pl.	Barry George H. 43 Walter av.
Bailey Lockhardt W. 128 Boylston st.	Barry Patrick, 59 Villa lane.
Bailey William F. 22 Linden pl.	Barry William, 43 Walter av.
Bain Benjamin, 9 Kendall st.	Bartholomew D. C. 3 Englewood av.
Baker Alonzo H. 62 Clinton rd.	Bartlett Albert M. 1595 Beacon st.
Baker Alpheus S. 303 Harvard st.	Bartlett B. Frank, 19 Searle av.
Baker Ezra R. 111 Ivy st.	Barton Allan G. 487 Washington st.
Baker Franklin H. 11 Netherlands rd.	Barton Chesley D. 1678 Beacon st.
Baker Fred, 62 Clinton rd.	Baskin John, 1216 Boylston st.
Baker Frederic W. 143 Winchester st.	Bates George M. J. 8 Auburn ct.
Baker George W. 18 Aspinwall av.	Bates Herbert N. 134 Davis av.
Baker Horace R. 62 Clinton rd.	Batty Thomas, Heath st.
Baker Hurbert, 28 Vernon st.	Bauer George U. 24 Verndale st.
Baker Isaac T. 86 Chestnut st.	Baum Harold, 101 Harvard st.
Baker Oscar L. 53 Brington rd.	Baum J. Harold, 12 Homer st.
Baker Russell W. 669 Washington st.	Baxter Benjamin F. 83 Cypress st.
Baker Sydney F., 5 Davis av.	Baxter David F. 83 Cypress st.
Balam George H. Reservoir lane.	Beal Henry F. 2 Cypress apts.
Balam John A. Reservoir lane.	Bean Charles H. 4 Marion ter.
Baldwin George P. 116 Winthrop rd.	Bean Frank L. 6 Cameron st.
Baldwin Henry B. 14 Linden st.	Bean J. Henry, 1904 Beacon st.
Baldwin John C. 2 Harvard sq.	Beasley Edward C. 240 Babcock st.
Ball Austin T. 63 Walter av.	Beatty Arthur, 33 Boylston pl.
Ball Benjamin A. 70 Summit av.	Beck John, 175 Washington st.
Ball George H. 10 Davis av.	Beckhard Lester M. 8 Strathmore rd.
Ball John, 39 Walter av.	Beckhard Ruy J. 54 Beals st.
Ball John A. 33 Manchester rd.	Beckman John, 1253 Beacon st.
Ball John L. R. 10 Davis av.	Beebe Charles G. 6 Beals st.
Bangs Adolphus, 20 Winchester st.	Beede D. Edward, 5 Washburn ter.
Barbeau Arthur, 209 Washington st.	Behmak David, 117 Stedman st.
Barber Charles, 2 Gardner rd.	Behr Carl, 164 Mason ter.
Barker Edwin C. 38 Linden st.	Belcher Hubert I. 154 Harvard st.
Barker Ernest S. 115 Walnut st.	Belden Harry L. 20 Coolidge st.
Barkhouse Reuben, Heath st.	Belden Stanton P. 19 Abbottsford rd.
Barnet Howard J. 498 Harvard st.	Belknap Howard P. 1136 Com'w'lth av.
Barnet Lucius J. 30 Webster st.	Bell James, 21 Morss av.
Barnet Solomon J. 498 Harvard st.	Bell Joseph, 237 Washington st.
Barnett Thomas H. 4 Pearl st.	Bell Robert, 237 Washington st.
Barnicle John, Goddard av.	Bell William H. 17 Davis av.
Barnicle Peter, 323 Boylston st.	Bellingham Frank C. 96 Brook st.
Barnum George M. jr. 226 Babcock st.	Bennett Andrew, 261 Boylston st.
Barr Richard G. Heath st.	Bennett Benjamin J. 111 Coolidge st.
Barraud Alfred T. 175a Davis av.	Bennett Frank R. 114 Brook st.
Barrett Alexander F. 7 Hart st.	Bennett Harry, 49 Kent st.

Names and Residences	Names and Residences
Bennett J. Francis, 28 Prospect st.	Boardman Charles H. 39 Walter av.
Bennett Joseph, 689 Washington st.	Boehner G. Fred, 17 E. Milton rd.
Bennett Timothy, 261 Boylston st.	Boggs Francis G. 33 Summit av.
Bensemoil Jacob, 677 Washington st.	Bohan William, 67 Walter av.
Bent Burpee B. 275 Pond av.	Bolan Harry R. Richmond ct.
Bentley Daniel W. 11 E. Milton rd.	Bolden William D. 1406 Beacon st.
Bentley James R. 11 Kendall st.	Boles Michael M. 12 Homer st.
Bentley Robert L. 11 Kendall st.	Boles William F. 54 Harvard st.
Bentley Silas C. 179 Rawson rd.	Bonacina Edward, 71 Boylston st.
Bently Victor, 385 Hammond st.	Bond Edmund M. 18 Homer st.
Berenson Bernard, 636 Washington st.	Bond Frederic H. jr. 219 Harvard st.
Bergen Edward, 15 Perry st.	Bond Frederic M. 158 Harvard st.
Bergen Hieme, 131 Brook st.	Bond Perley S. 18 Homer st.
Berkowitz Leon, 115 Stedman st.	Bonner John S. 37 Brook st.
Berkowitz Mortimer L. 115 Stedman st.	Bonner Joseph, 1571 Beacon st.
Best Thomas W. 6 Strathmore rd.	Bonvie Benjamin, 405 Harvard st.
Best William S. 11 Park st.	Boone Myron, 167 Brook st.
Beverage George F. 509 Heath st.	Booth A. Jerome, 57 Addington rd.
Beverly Arthur B. 70 Chestnut st.	Booth Frederic O. 1016 Beacon st.
Bickell George H. 79 Brook st.	Booth William, Woodland rd.
Bickerstaff Joseph, 133 Brook st.	Borden Charles R. C. 11 Colbourne cres.
Bidwell Charles A. 1485 Beacon st.	Borden James M. 30 Coolidge st.
Bigelow Prescott jr. Richmond ct.	Borden William N. 18 Thorndike st.
Bigham John, 103 Brookline av.	Borisa William, Newton st.
Bigham John H. 103 Brookline av.	Bottger William E. Richmond ct.
Billington Fred, 16 Prospect st.	Bouvé George H. 1651 Beacon st.
Bingham Robert E. 27 Hurd rd.	Bouvé George W. 21 Longwood av.
Bingham William, 27 Hurd rd.	Bouvé Lander M. 156 Harvard st.
Bingham William J. 27 Hurd rd.	Bowditch Charles A. 78 Brighton rd.
Binney James A. 23 Prescott st.	Bowker Edwin P. 224 Aspinwall av.
Bird Ernest H. 25 Thorndike st.	Bowman Ernest, 37a Harvard st.
Birkmaier George A. 278 Cypress st.	Bowman Gardner G. 1471 Beacon st.
Birkmaier Walter R. 7 Mulford st.	Bowman Gardner W. 1471 Beacon st.
Bishop Alfred, 25 University rd.	Bowman George L. 1471 Beacon st.
Bishop Elias, 12 Linden pl.	Boyce Walter B. 219 Harvard st.
Bishop Frank E. 172 Naples rd.	Boyce William T. F. 48 Cameron st.
Bisset Duncan J. 23 Harvard av.	Boyd Arthur J. 174 High st.
Blackhall John, 808 Washington st.	Boyd Daniel J. 128 Davis av.
Blackwood Arthur I. 227 Cypress st.	Boyd Francis T. 1819 Beacon st.
Blair Charles A. 72 Cypress st.	Boyd John T. jr. 1819 Beacon st.
Blair Frank W. Richmond ct.	Boyd Joseph A. 3 High-st. pl.
Blaisdell Fred E. 10 Fay pl.	Brackett Arthur L. 22 Thorndike st.
Blake Harry W. 19 Brook st.	Brackett Frank W. 33 Harvard av.
Blake William S. 1892 Beacon st.	Brackett George L. 48 Kent st.
Blakely William G. Englewood av.	Brackett I. Lewis, 50 Pleasant st.
Blanchard F. F. 44 Harrison st.	Brackett Philip L. 35 Harvard av.
Blanchard Fessenden S. 432 Wash'n st.	Bradbury Benjamin F. 87 Walnut st.
Blanchard Philip H. 170 Kent st.	Bradbury Jefferson, 217 Harvard st.
Blanchard William A. 5 Regent circle.	Bradford James, 74 Chestnut st.
Blanchard William H. 5 Park st.	Bradford Thomas, 15 White pl.
Blaney Harold C. 58 Atherton rd.	Bradford Thomas, 5 Perry st.
Blewett Walter S. 250 Winchester st.	Bradford William, 50 Harvard st.
Bliss Charles A. 184 Aspinwall av.	Bradlee Stanwood G. 4 Auburn ct.
Blodgett Sherwood, 71 Addington rd.	Bradlee Preston E. 4 Auburn ct.
Blondin Robert, 20 Roberts st.	Bradshaw Benton, 1905 Beacon st.
Blossom William L. 122 Davis av.	Bradshaw William, Country club.
Blythe Wones Bernard, 18 Aspinwall av.	Brady ——, 72 Harvard st.

Names and Residences	Names and Residences
Brady James F. 102 Washington st.	Brown John E. 61 Kenwood st.
Brash Jacob C. 6 Perry st.	Brown Joseph, 9 Ridgeway st.
Bray George, 78 Harvard av.	Brown William H. Short st.
Bray William, 78 Harvard av.	Brownell Walter K. 62 Pleasant st.
Brayn Edward, 25 Mason ter.	Brownell William F. 62 Pleasant st.
Breed Robert W. 1501 Beacon st.	Brownell William M. 62 Pleasant st.
Breeden William, 6 Thayer st.	Browning Edward T. 175 Wash'n st.
Breen Edward, 74 Brookline av.	Browning Joseph, 9 Perry st.
Breen Henry F. 58 Aspinwall av.	Bruce James, 16 School st.
Breen Thomas, 6 Franklin st.	Bruce Robert G. 16 School st.
Brennan John, 26 Winthrop pl.	Bruce William J. 22 Perry st.
Brennan John, 126 Chestnut st.	Brush Edwin M. 9 Hawes st.
Brennan Owen, 34 Villa lane.	Brutcher James G. Clyde st.
Brest John M., 7 Brookline av.	Bryan Edward R. 675 Washington st.
Brett Chester S. 9 Summit av.	Bryant Frank W. 33 Harvard av.
Brett George L. jr. 9 Summit av.	Bryden Henry, 15 Netherlands rd.
Brett Henry M. 2 Cypress apts.	Bryning Percy L. 1834 Beacon st.
Brewer Francis A. 16 John st.	Buchanan Stewart, 11 Osborne rd.
Brewer James H. 114 Franklin st.	Buchanan Vincent, 362 Washington st.
Breyer William, 86 Addington rd.	Buckley David, 44 Cameron st.
Brickett Arthur A. 7 Kendall st.	Buckley James, 81 Marion st.
Brickett John, 35 Harvard st.	Buckley Patrick, 24 Winthrop pl.
Bridges Jabez, 6 Perry st.	Buerkel George C. 43 Upland rd.
Bridgham Dana V. 83 Harvard st.	Bugbee Edward E. 683 Wash'n st.
Bridgham Minot A. 115 Walnut st.	Bulfinch George G. 526 Harvard st.
Briggs Albert P. 10 Allerton st.	Bulfinch Ray W. 526 Harvard st.
Briggs, Elmer L. Richmond ct.	Bumstead Ralph W. 91 St. Paul st.
Briggs Fred B. 108 Winthrop rd.	Bunting Ralph V. 64 Babcock st.
Brigham Edmond F. 9 Auburn ct.	Burdett Dana S. 44 Harvard av.
Brigham Edwin H. 72 Walnut st.	Burger Paul, 112 Thorndike st.
Brigham Louis K. 367 Harvard st.	Burgess Clifford. 68 Chestnut st.
Brigham Ralph P. 72 Walnut st.	Burgess Herbert R. 238 Chest. Hill av.
Bright Albert W. 4 Davis av.	Burgess John H. 68 Chestnut st.
Brine Frank R. 51 Oakland rd.	Burke George F. 37 Pearl st.
Brine P. Fred, The Coolidge.	Burke George J. off Hammond st.
Brine Richard A. 51 Oakland rd.	Burke Joseph Emmett, 1901 Beacon st.
Britton George, 107 Brookline av.	Burke Martin, 617 Boylston st.
Brock George, 10 Davis av.	Burke Patrick W. 450 Washington st.
Brocken James, 1477 Beacon st.	Burke Stephen E. 37 Pearl st.
Brockway Lebbeus H. 79 Stearns rd.	Burke Thomas J. 93 Walnut st.
Brogan Patrick, 105 Brookline av.	Burke Timothy, 92 Brookline av.
Brogan Patrick J. 105 Brookline av.	Burke William H. 37 Pearl st.
Bronkhorst Thomas L. 150 Walnut st.	Burke William H. 35 White pl.
Brook Joseph W. 31 Perry st.	Burke William J. 49 Rawson rd.
Brookings Joseph G. 126 Cypress st.	Burleigh Clarence E. 37 Kenwood st.
Brooks Frank, 111 Winthrop rd.	Burnett James, 26 Brook st.
Brooks Frank R. 12 Fairmount st.	Burnham Arthur, 210 Winthrop rd.
Brooks J. Mills, 39 Columbia st.	Burnham A. Stanton, 210 Winthrop rd.
Brown Albert D. 430 Harvard st.	Burns Charles E. 102 Cypress st.
Brown Augustus L. 404 Boylston st.	Burns Dwight, 1514 Beacon st.
Brown Bertram L. 1501 Beacon st.	Burns John jr. 1788 Beacon st.
Brown Edward L. 94 Dudley st.	Burns John F. 60 Pearl st.
Brown Gilbert C. jr. 28 Centre st.	Burns John Francis, 118 Cypress st.
Brown Harry S. 107 Dummer st.	Burns John H. 31 Station st.
Brown Hiram A. 4 Auburn st.	Burns Joseph C. 51 Babcock st.
Brown James J. 8 Boylston pl.	Burns Michael, 40 Flora st.
Brown John, 14 Prospect st.	Burns Michael, 115 Boylston st.

Names and Residences	Names and Residences
Burns William P. 60 Pearl st.	Cannon John, 66 Perry st.
Burr Clarence S. 28 John st.	Cannon Lawrence, 4 Pearl st.
Burr Sidney A. 147 Coolidge st.	Cannon Thomas, 47 Walter av.
Burroughs Robert, 208 Winthrop rd.	Cantwell James F. 51 Boylston st.
Burt Douglas, 28 Centre st.	Cantwell Joseph N. 37a Harvard st.
Burt Edward M. 28 Centre st.	Cantwell Patrick J. 56 Perry st.
Burt Lincoln I. 28 Centre st.	Canty Jeremiah P. 35 White pl.
Burt Robert V. 28 Centre st.	Capper Porter B. 402 Boylston st.
Burton Thomas, 3 Regent cir.	Carey James, 209 Washington st.
Bush Francis J. 324 Tappan st.	Carey John T. 12 Harvard st.
Bush Richard, 106 Rawson rd.	Carey Thomas, 4 Kerrigan pl.
Butler Alfred M. 54 Atherton rd.	Carleson Peter, 9 Sewall av.
Butler Charles R. 40 Harrison st.	Carlisle Harry O. 29 Linden pl.
Butler Charles R. 1382 Beacon st.	Carlisle John, 15 Winthrop pl.
Butler Fred J. 5 Park st.	Carlisle Walter G. 61 Centre st.
Butterfield Ashton E. 209 Wash'n st.	Carlson Carl, 20 Winchester st.
Butterfield Thomas, 26 Winthrop pl.	Carlson Oscar, 20 Winchester st.
Butterworth J. J. 58 Harvard st.	Carmichael Albert, 14 Pearl st.
Buxbaum Maurice, 37 Perry st.	Carmody John, 100 Pearl st.
Buxton Eben D. 781a Boylston st.	Carmody John J. 39 Kent st.
Buzzell Charles F. 50 Brook st.	Carmody William, 10 Juniper st.
	Carnes ——, 19 Verndale st.
Cabot John, 77 Brookline av.	Carnes Frank A. 26 Toxteth st.
Cady Walter C. 69 Griggs rd.	Carnes George H. 26 Toxteth st.
Cahill Edward A. 108 Chestnut st.	Carney James, 68 Pearl st.
Cahill John, 215 Pond av.	Carney Martin J. 26 Walter av.
Cahill Joseph, 108 Chestnut st.	Carney William, Country club.
Cahill Joseph, 363 Boylston st.	Carolan James, 8 Franklin st.
Caldwell Charles, Houlihan av.	Carolan Patrick, 8 Franklin st.
Caledes C. C. 240 Babcock st.	Carpenter Elmer E. 1353 Beacon st.
Caledonia George, 117 Washington st.	Carr Joseph, Country club.
Calef Ralph G. 10 Foster st.	Carr William, Wolcott rd.
Call William M. 115 Walnut st.	Carr William H. 46 Ackers av.
Callahan Matthew, 148 Boylston st.	Carreiro Antoine, 50 Boylston st.
Callanan William H. 8 Homer st.	Carreiro Joseph H. Davis ct.
Callanan Michael W. J. 8 Homer st.	Carrell Henry G. 297 Washington st.
Calmer Harry E. 753 Boylston st.	Carrigon James O. 8 Harvard sq.
Camden Patrick P. 349 Boylston st.	Carrol William E. 555 Heath st.
Cameron Charles P. 134 Davis av.	Carroll Charles H. 560 Heath st.
Campbell Alexander, 792 Boylston st.	Carroll David, 50 Cameron st.
Campbell Charles, 98 Boylston st.	Carroll Hugh, 75 Francis st.
Campbell Edward H. 1501 Beacon st.	Carroll James, 11 Roberts st.
Campbell Frank, 28 Boylston st.	Carroll James E. 28 Walnut st.
Campbell H. D. 14 Park drive.	Carroll John, 555 Heath st.
Campbell Hamilton, 31 Boylston pl.	Carroll John A. 56 Harvard st.
Campbell Hugh, 31 Boylston pl.	Carroll John F. 55 Brookline av.
Campbell James, 32 Flora st.	Carroll John H. 51 White pl.
Campbell Matthew, 5 Kendall pl.	Carroll John H. jr. 71a Pearl st.
Campbell Richard, 34 Green st.	Carroll Joseph, Goddard av.
Canavan Ernest H. 225 Cypress st.	Carroll Joseph J. 23 Hurd rd.
Canavan Robie W. 128 Boylston st.	Carroll Michael, 13 Cameron st.
Canavin John, 15 Tabor pl.	Carroll Michael A. 13 Cameron st.
Candage Rufus G. F. 20 Kent st.	Carroll Thomas, 5 Cameron st.
Canessa Charles, 48 Morss av.	Carroll Thomas P. 13 Cameron st.
Cannell Frank B. 43 Thorndike st.	Carroll Walter R. 45 Kendall st.
Canning Elisha, 37 Gorham av.	Carroll William F. 28 White pl.
Cannon James, 70 Chestnut st.	Carson James, 11 Tabor pl.

Names and Residences	Names and Residences
Carson Peter, 16 Corey rd.	Chipman Washington, 6 Fairmount st.
Carter Charles L. 7 Roberts st.	Chisholm Duncan G. Warren st.
Carter Thomas C. 358 Washington st.	Christensen Louis, 215 Cypress st.
Carter William H. 5 Davis av.	Christie Alexander, 105 Brookline av.
Cartwright James W. 151 Davis av.	Christie Irving L. 33 Kent st.
Carvell John W. 211 Boylston st.	Church George M. 362 Washington st.
Carver Albert M. 46 Brook st.	Church Harold B. 3 Wellington ter.
Carver Albert P. 53 Brook st.	Church Herbert B. 3 Wellington ter.
Carver Amos B. 26a White pl.	Churchill Algernon B. 273 Walnut st.
Carver Lester W. 53 Brook st.	Churchill Harry B. 273 Walnut st.
Casey ——, 125 Brook st.	Cianpoli Antonio, 34 Villa lane.
Casey Edmund J. 269 Kent st.	Clancy George M. 172 Harvard st.
Casey James F. 7 Cameron st.	Clapp Joseph E. 112 Beals st.
Casey John, 19 Washington st.	Clark Charles T. C. 28 Flora st.
Casey John J. 11 Mulford st.	Clark D. R. 3 Englewood av.
Casey John J. 7 Thayer pl.	Clark Edmund F. 1860 Beacon st.
Casey Michael, 7 Cameron st.	Clark Edward, 64 White pl.
Casey Thomas, 28 Flora st.	Clark Francis L. 63 Harvard av.
Cassidy James F. 774 Boylston st.	Clark Fred, 90 Brook st.
Cassidy John, 1 Washington st.	Clark Frederick, 89 Chestnut st.
Caton Joseph F. 784 Boylston st.	Clark George, 300 Boylston st.
Caton Michael T. 784 Boylston st.	Clark George, 26 Linden pl.
Caulfield Arthur J. 12 Morss av.	Clark G. Wellington, 60 Chestnut st.
Caulfield Edward, 12 Morss av.	Clark Henry, Davis ct.
Caulfield William E. 12 Morss av.	Clark Seth jr. 6 Wellman st.
Cavanagh Joseph, 15 Center st.	Clark Thomas, 385 Hammond st.
Cavanagh Patrick, 12 Kerrigan pl.	Clark Thomas F. 26 Linden pl.
Cavanaugh Dennis, 227 Wash'n st.	Clark William, Glenland rd.
Cavanaugh Patrick, 20 Roberts st.	Clark William B. 72 Stedman st.
Chace Frederic I. 284 Walnut st.	Clark William H. A. 1045 Beacon st.
Chalk Michael, 46 Walter av.	Clark William T. 9 Sewall av.
Chamberlin George M. 98 Univer'ty rd.	Clarke Herman F. 5 Druce st.
Chambers Harold S. 50 Longwood av.	Clarke William A. 53 Brook st.
Chandler Charles L. 411 Wash'n st.	Clattenberg Chas. R. 122 Boylston st.
Chandler Henry P. 411 Wash'n st.	Clattenburg Charles R. 44 Cameron st.
Chandler Theophilus P. 411 Wash'n st.	Clattenburg William H. 44 Cameron st.
Chandler William H. 3 Strathmore rd.	Clausen James, 22 High st.
Chane John, Heath st.	Clay Albert E. B. 55 Addington rd.
Channing G. Eugene, 78 Cypress st.	Cleary Patrick, 30 Pearl st.
Channing Hayden, 27 Chestnut Hill av.	Clegg Charles E. 32 Pearl st.
Chapman Chas. J. 174 Winchester st.	Clement Arthur M. 1676 Beacon st.
Chapman Chester, 176 High st.	Cleveland Geo. M. 216 Winchester st.
Chapman James L. 15 Babcock st.	Clifford John, 780 Boylston st.
Chapman Leslie A. 10 Davis av.	Clinkard Alfred H. 147 Brook st.
Chase ——, 122 Boylston st.	Clinkhard Lewis W. 18 Homer st.
Chase Nathan O. 15 E. Milton rd.	Clish Joseph, 18 Homer st.
Chater Charles H. 62 Greenough st.	Cloonan Dennis N. 64a Pearl st.
Chavers Cornelius, 99 Washington st.	Closson William H. 1485 Beacon st.
Cheever James, 8 Juniper st.	Cloud Farady, 145 Aspinwall av.
Cheney ——, 297 Washington st.	Clough George A. 1724 Beacon st.
Cheney Harold, 146 Harvard st.	Clough Leroy F. 10 Davis av.
Chengurian O. 297 Washington st.	Clough William P. 1724 Beacon st.
Chernack Abraham E. 45 Vernon st.	Clune John J. 150 Walnut st.
Chesseborough Robert, 1501 Beacon st.	Coakley Francis J. 1791 Beacon st.
Childs Frank, 1412 Beacon st.	Coates Archibald, 147 Brook st.
Chin Ming, 290 Washington st.	Cobb Arthur M. 2 Middlesex cir.
Chipman C. R. 55 Boylston st.	Cobb Charles H. 14 Park st.

Names and Residences	Names and Residences
Cobb Charles K. jr. Dunster rd.	Connolly Michael, 33 Buckminster rd.
Cobb Clarence M. 9 Francis st.	Connolly Owen, 1347 Beacon st.
Cobb Frank, 2 Harvard sq.	Connolly Thomas, 564 Heath st.
Cobb James F. 15 Linden st.	Connolly Thomas, 65 Brookline st.
Cobb Richmond W. 15 Linden st.	Connor Edward, 68a Pearl st.
Coburn J. Albert, 114 Franklin st.	Connor James, 1850 Beacon st.
Cochrane Leo, 14 Morss av.	Connor John T. 60 Chestnut st.
Cochrane Martin J. 14 Morss av.	Connor Joseph P. 68 Chestnut st.
Coe Daniel W. 9 Sewall av.	Connor Thomas, 26 Still st.
Coffey Frank, Goddard av.	Connor Timothy, 68a Pearl st.
Coffey Michael J. 4 Linden pl.	Conquest John A. 15 Centre st.
Coggins Charles P. 27 Hurd rd.	Conroy Terrence, 813 Boylston st.
Cohen Leo M. 141 Thorndike st.	Conry Michael J. 37 Kendall st.
Cohen Robert M. 141 Thorndike st.	Consadine James, 10 Kendall pl.
Colby Ellwood H. 11 Flora st.	Convey Anthony, 65 Walter av.
Cole Charles W. 56 Thorndike st.	Convey James jr. 35 Juniper st.
Cole Edward D. 4 Strathmore rd.	Convey Michael, 29 Juniper st.
Cole Henry G. 93 Walnut st.	Conway Andrew, 71 Brookline av.
Cole John D. 66 Chestnut st.	Conway John, 26a Prospect st.
Cole William H. 50 Greenough st.	Conway John A. 55 Brookline av.
Cole Patrick J. 23 Roberts st.	Conway Michael, 25 Morss av.
Coleman Alex. B. 112a Chestnut st.	Conway Michael, 19 Cameron st.
Coleman George L. 16 Bowker st.	Conway Patrick, 55 Brookline av.
Coleman Thomas L. 1192 Boylston st.	Conway William, 9 Sewall av.
Coleman William F. 1192 Boylston st.	Cook Anson M. 15 Winthrop st.
Coleski Lewis, Newton st.	Cook Clark E. 172 Harvard st.
Collier Edward F. 335 Boylston st.	Cook George L. Goodwin pl.
Collins Harry, 64 Cypress st.	Cook James H. Goodwin pl.
Collins Henry, 122 Davis av.	Cook John F. 215 Pond av.
Collins James, 20 Walter av.	Cook Joseph W. 176 High st.
Collins Patrick J. Warren st.	Cook Norman H. 41 Harvard st.
Collins William J. 195 Cypress st.	Cook Robert A. B. 9 Sewall av.
Collver Robert D. 164 Kent st.	Cook Thomas F. 32 Kent st.
Colony Charles E. 156 Harvard st.	Cook William W. Goodwin pl.
Colwell Arthur B. St. Mary's ct.	Cooley E. Lloyd, 1661 Beacon st.
Colwell Charles, Warren st.	Cooley Edwin H. 10 Davis av.
Comee Charles B. 636 Washington st.	Cooley Frank H. 58 Aspinwall av.
Comer John W. 51 Walter av.	Cooley Franklin S. 155 Mason ter.
Comerais Henry D. 1595 Beacon st.	Cooley Lloyd C. 26 Stetson st.
Comerford James, 83 Stearns rd.	Cooley Marius C. 58 Aspinwall av.
Comerford James J. 83 Stearns rd.	Cooley R. Howard, 219 Harvard st.
Comerford John T. 83 Stearns rd.	Coolidge J. Randolph 3d, 100 Essex st.
Comstock Alex. B. 1471 Beacon st.	Coolidge Russell, 11 Columbia st.
Comstock Daniel F. 1471 Beacon st.	Coombs Robert W. 148 Boylston st.
Conant William A. 82 Sewall av.	Coon Amos S. 26 Columbia st.
Concannon John, 769 Boylston st.	Cooper Albert F. 1898 Beacon st.
Condon Michael, 48 Morss av.	Cooper Charles, Heath st.
Condos John, 41 Harvard st.	Copeland George M. 6 Franklin st.
Conkey LaVergue Sumner, 221 Har. st.	Copeland Henry P. 6 Franklin st.
Conklin Byron, 6 Park drive.	Coplin Hezekiah, Clyde st.
Conley Charles, 52 Walter av.	Coram Ross, 29 Marion st.
Conley Cornelius, 74 Brookline av.	Corbett Alexander, 9 Leverett st.
Conley John, 39 Pearl st.	Corbett Geddie, 131 Brook st.
Connally Thomas J. 10 Hart st.	Corbett Joseph, 9 Hurd rd.
Connelly John E. 13 Harvard st.	Corbett Lloyd C. 107 Griggs rd.
Conner Harrison W. 87 Francis st.	Corbett Robert, 9 Leverett st.
Connolly John J. 386 Hammond st.	Corbett William, 300 Boylston st.

Names and Residences	Names and Residences
Cochrane Hollis P. 1533 Beacon st.	Crocker John F. 459 Washington st.
Corcoran John W. 9 Summit av.	Crocker Richard W. 459 Wash'n st.
Corcoran Lawrence, 81 Pearl st.	Crocker Roy L. 52 Kent st.
Cordeiro F. J. B. 197 Longwood av.	Crocker Samuel L. 17 High st.
Cordingley Wm. W. 1083 Boylston st.	Crocker Wm. M. 488 Harvard st.
Corl John H. 81 Stearns rd.	Crocker William S. 136 Cypress st.
Corlew Benjamin E. 113 Harvard st.	Crohan Frank, 276a Cypress st.
Cormier Peter F. 382a Washington st.	Crohan Frank J. 175 High st.
Corr William J. 33 Juniper st.	Crohan Joseph J. 179 High st.
Costello John P. 15 Tabor pl.	Croke John F. 35 Walter av.
Costello Martin, 789 Boylston st.	Croke Thomas, 53 Walter av.
Costello William, South st.	Cromie James F. 44 Walter av.
Cotter James A. 709 Hammond st.	Cronan Frank P. 30 Pearl st.
Cotter James P. 271 Boylston st.	Cronin George A. 1056 Beacon st.
Cotter Robert, 1085 Beacon st.	Crory David, 385 Hammond st.
Cotter Timothy, 142 Boylston st.	Crory Samuel, 1168 Boylston st.
Cotton William E. 391 Boylston st.	Crosby D. Fred, 4 Davis av.
Coughlan Charles P. 39 Harvard av.	Crosby Earle, 114 Franklin st.
Coughlin Daniel, 28 Pearl st.	Crosby Joseph B. 4 Davis av.
Coughlin Edward, 122 Boylston st.	Cross Charles R. jr. 100 Upland rd.
Coughlin William, 28 Pearl st.	Cross Joseph F. 143 Washington st.
Coutts William, 1584 Beacon st.	Cross Robert M. 7 Washburn ter.
Covett Kenneth, 13 Linden st.	Crowe Samuel, 11 Tabor pl.
Cox Joseph M. 1807 Beacon st.	Crowley Aloisius L. 47 Walter av.
Cox Melvin B. 7 Harvard sq.	Crowley Jeremiah, 91 Boylston st.
Coy Alonzo, 1863 Beacon st.	Crumbie Samuel, 24 Prospect st.
Coyle Thomas, 5 Washburn ter.	Cullen David, 7 Cameron st.
Coyne Dennis, 2 Tabor pl.	Cullen John, 7 Cameron st.
Coyne J. Gardner, 2 Tabor pl.	Cullen Joseph, 7 Cameron st.
Crafts William B. 81 Toxteth st.	Cullinane Patrick, 20 Morss av.
Craig James, 199 Aspinwall av.	Cummings Alexander, 2 Harvard sq.
Craig John B. 15 Columbia st.	Cummings Francis, 691 Hammond st.
Craig Joseph H. 8 Perry st.	Cummings Henry, 1901 Beacon st.
Craig Thomas E. 199 Aspinwall av.	Cummings John J. 112 Chestnut st.
Crandall Melbourne V. 17 Strat're rd.	Cummings Lawrence, 45 Marion st.
Crane Bernard, 838 Commonwealth av.	Cummings Thomas C. 123 Kent st.
Crane William H. 217 Cypress st.	Cummings William, 112 Chestnut st.
Cranwell Henry, 44 Cameron st.	Cunniff John T. 11 Hart st.
Craven Joseph F. 68 Walter av.	Cunniff Malachy J. 221 Freeman st.
Craven Martin, Goddard av.	Cunniff Michael, 15 Hart st.
Craven William F. Goddard av.	Cunniff Michael J. 116 Chestnut st.
Crawford Harry B. 1888 Beacon st.	Cunniff Thomas, 31 Boylston pl.
Crawford John, Cottage st.	Cunningham Charles G. Heath av.
Crawford Lewis, Warren st.	Cunningham Frederic jr. 135 Ivy st.
Crawford Norman L. Warren st.	Cunningham James, 64 Pearl st.
Crawford Stewart, 66 Harrison st.	Cunningham John A. 20 White pl.
Crawford Thomas W. 89 Rawson rd.	Cunningham John W. 20 White pl.
Crawley George E. 58 Lancaster ter.	Cunningham Michael, 76 Ch. Hill av.
Creaser William, 71 Perry st.	Cupples Joseph G. 27 Monmonth st.
Creelman A. Noble, 33 Brook st.	Curlett John, 1710 Beacon st.
Creelman Andrew, 33 Brook st.	Curley Thomas J. 48 Walter av.
Creelman David W. 20 E. Milton rd.	Curran John, 8 Perry st.
Creelman John D. 509 Heath st.	Curran Joseph jr. 8 Perry st.
Creighton Gordon K. Hotel Beaconsfield	Curran Joseph, 5 Perry st.
Crine Henry, 91 Coolidge st.	Curran Timothy, 42 Walter av.
Crist Lucien B. 208 Winthrop rd.	Curry Charles Albert, 41 Brookline av.
Crocker Albert L. 136 Cypress st.	Curry George E. 41 Brookline av.

Names and Residences	Names and Residences
Curry James S. 43 Brookline av.	Daniels Robert W. 16 Harrison st.
Curry John, 120 Franklin st.	Daniels William A. 43 Harvard av.
Curry Simon F. 41 Brookline av.	Dâniels William H. 43 Harvard av.
Curry William C. 41 Brookline av.	D'Arcy John W. F. 131 Thorndike st.
Curtin Daniel, 38 White pl.	Darvirris Louis M. 17 Atherton rd.
Cushing Albert H. 611 Washington st.	Darvirris Theodore P. 17 Atherton rd.
Cushing Frank H. 126 Thorndike st.	Dasey Martin J. 801 Boylston st.
Cushman Lawrence W. 90 Westbourne ter.	Dasey Michael F. 217 Cypress st.
Cusick Charles F. 19 Perry st.	Dasey Timothy J. 217 Cypress st.
Cusick Edward, 105 Franklin st.	Davenport Brewster, 15 Kennard rd.
Cusick Frank P. 10 Pearl st.	Davenport Henry, 15 Kennard rd.
Cusick James, 10 Pearl st.	Davey Frank, 16 Roberts st.
Cusick James T. 10 Leverett st.	Davidson Adolph, 44 Atherton rd.
Cusick John H. 19 Perry st.	Davidson Hugh, 196 Washington st.
Cusick John J. 102 Brookline av.	Davidson Joseph, 80 Chestnut st.
Cusick Thomas J. 19 Perry st.	Davidson Joseph A. 4 Auburn st.
Cusick Walter J. 29 Harvard av.	Davidson Robert J. 196 Washington st.
Custis Parke H. 336 Washington st.	Davies Joseph, 1253 Beacon st.
Cutler Donald F. 57 Upland rd.	Davies Laban H. Cottage st.
Cutler Elliot C. Heath st.	Davin Michael, 14 Leverett st.
Cutler John W. Heath st.	Davis Andrew J. 227 Washington st.
Cutler Roger W. Heath st.	Davis C. E. 298 Harvard st.
Cutler Sewall, 310 Walnut st.	Davis Charles, 11 School st.
Cutter Frank G. 48 Kent st.	Davis John E. B. 2 Harvard sq.
Cutter Harold F. 16 Emerson st.	Davis Philip S. 9 Park vale.
Cutter James H. 83 Brook st.	Davis Simon, 11 Abbottsford rd.
	Davis Wilfried W. 271 Boylston st.
Daigneau Albert J. 1043 Beacon st.	Davison John, 50 Harvard st.
Daland Elliot, 117 Fisher av.	Davison John M. 41 Cypress st.
Dale Lee C. 21 Netherlands rd.	Davison Mansfield W. 41 Cypress st.
Daley George F. 83 Harvard st.	Dawson Arthur, Glenland rd.
Daley Hilton W. 54 Linden pl.	Dawson Frederick J. 133 Boylston st.
Daley John H. 9 Kerrigan pl.	Dawson Patrick, 133 Boylston st.
Daley John W. 9 Kerrigan pl.	Dawson William, 34 Station st.
Daley Michael, 96 Brookline av.	Daxon Michael, 126 Cypress st.
Daley Michael D. 15 Leverett st.	Daxon Thomas J. 172 High st.
Daley Patrick F. 11 Winthrop pl.	Day Henry H. 25 University rd.
Daley Simon, 54 Linden pl.	Dean Floyd B. 82 Lancaster ter.
Daley Thomas, 771 Boylston st.	Dean Sydney W. 81 St. Paul st.
Daley Thomas, 362 Walnut st.	DeAndria Alcide, 310 Harvard st.
Daley Thomas M. 10 Pearl st.	Deane George W. 12 Osborne rd.
Daley William 54 Linden pl.	Dearborn Theodore W. 1853 Beacon st.
Daley William T. 15 Leverett st.	Dearborn William G. 298 Harvard st.
Dallachie John, 32 Bowker st.	De Avilla Immanuel, 81 Pearl st.
Dallas Horatio N. 85 Park st.	Dee John F. 71 Boylston st.
Dalrymple Albert H. 53 Brook st.	Dee Thomas, 103 Boylston st.
Dalton Arthur C. 33 Aspinwall av.	Dee William H. 3 Elm pl.
Dalton Harold L. 108 Harvard st.	DeForest Alfred B. 1651 Beacon st.
Daly Frank, 21 Morss av.	DeFriest Richard H. 16 Columbia st.
Daly Leo, 1253 Beacon st.	DeFriest William T. 16 Columbia st.
Daly William J. 60 Harrison st.	Defriez Thad. C. 2d, 471 Washington st.
Dalzell David, 2 Edwin st.	Delaney William M. 20 Park Drive.
Dalzell Stuart, 236 Cypress st.	Delano Charles W. 154 Harvard st.
Damon Herbert L. 30 Osborne rd.	Delano David H. 297 Washington st.
Dana William J. 48 Harrison st.	Delano George W. 352 Washington st.
Danckert John J. 17 Perry st.	Delano Oliver H. 40 Perry st.
	Delano Richard H. 1 Cypress apts.

Names and Residences	Names and Residences
DeLong Joseph E. 30 Perry st.	Donahue John T. 5 Cameron st.
Delorey Hubbard, 86 Chestnut st.	Donaldson Frank E. Short st.
De Lorey J. Arthur, 15 Aspinwall av.	Donaldson Warwick M. 4 Washburn pl.
Denning Abraham L. 16 Thayer pl.	Donavan James, 28 Flora st.
Denny George P. 1051 Boylston st.	Donegan James, 20 Harvard st.
Densmore Albert A. 25 Evans rd.	Donga William, 19 Cameron st.
Densmore George E. 25 Evans rd.	Donlan James F. 98 Boylston st.
Densmore John H. 25 Evans rd.	Donlon Michael, off Hammond st.
Derby Harry, 123 Davis av.	Donlon Michael J. 10 Homer st.
Der Hohannesian Marker,15 Bowker st.	Donlon Timothy J. 38 Juniper st.
Des Ilots Leon M. 48 Atherton rd.	Donnellon Thomas, 343 Boylston st.
De Varennes A. Bert, 1077 Beacon st.	Donnelly James, 348 Washington st.
Deveney Joseph, 5a Kendall st.	Donnelly John, 102 Brookline av.
Dever James H. 136 Boylston st.	Donnelly John J. 105 Franklin st.
Dever John, 24 Walter av.	Donnelly Peter, 28 Boylston st.
Devery Michael, 71 Pearl st.	Donnelly Samuel, 5 Perry st.
Devery Thomas, South st.	Donnelly Thomas, 59 Brookline av.
Devery William, South st.	Donoghue John M. 3 Flora st.
Devettere Edward, 32 Boylston st.	Donohue Charles, 142 Boylston st.
Devine John, 30 Pearl st.	Donohue Patrick J. 65 Brookline av.
Devine John W. 112 Winthrop rd.	Donovan Bartholomew, 270 Chestnut Hill av.
Deviney John F. 16 Roberts st.	Donovan Bart. H. jr. 176 High st.
Devlin J. Francis, 557 Heath st.	Donovan Bartholomew J. 176 High st.
Devlin Joseph, 20 Thayer pl.	Donovan Daniel, 7 Roberts st.
DeWare Thomas W. 60 Gorham av.	Donovan Daniel E. 50 Walter av.
Dewey Edson E. 8 Cypress apts.	Donovan Dennis, 54 Villa lane.
Dewing Reuben S. 17 Davis av.	Donovan Eugene F. 34 Perry st.
Dexter George S. 5 Maple st.	Donovan Francis R. 50 Walter av.
Dexter Hiram, 390 Harvard st.	Donovan Frank, 58a Aspinwall av.
Dexter Wallace D. jr. 129 Dean rd.	Donovan James J. 176 High st.
Diaz Manuel A. 156 Salisbury rd.	Donovan John, 47 Brook st.
Dickey Bertram, Heath st.	Donovan John, 47 Walter av.
Diehl Ernest W. 1223 Beacon st.	Donovan John, 55 Pearl st.
Diehl Frederick L. 15 Gorham av.	Donovan John F. 176 High st.
Dillon Thomas, 133 Walnut st.	Donovan Joseph, 43 Brookline av.
Dimock Edwin F. 32 Linden st.	Donovan Joseph A. 50 Walter av.
Dineen James S. 41 Coolidge st.	Donovan Joseph J. 50 Walter av.
Dizer Malcolm C. 55 Vernon st.	Donovan Patrick, Clyde st.
Dizer Walter M. 55 Vernon st.	Donovan Patrick, 30 Pearl st.
Dodd Edwin M. jr. 1121 Boylston st.	Doolan Thomas J. 96 Brookline av.
Dodge Irving P. 20 Strathmore rd.	Dooley Thomas F. 13 Washington st.
Dodge Walter B. 108 Addington rd.	Doran Enoch E. 62 Harvard st.
Doherty Bernard, 96 Brookline av.	Doran Joseph, 18 Roberts st.
Doherty James, 1110 Beacon st.	Dormon Joseph P. 116 Chestnut st.
Doherty John J. 36 Cypress st.	Dorr Edwin N. 15 Linden st.
Doherty John J. 105 Washington st.	Dorr Sidney B. 15 Linden st.
Dolan James, 50 Dunster rd.	Dorr Webster R. 1483 Beacon st.
Dolan John, 41 Villa lane.	Doten Scott T. 120 Franklin st.
Dolan John jr. 258 Cypress st.	Doucett Ernest, 1716 Beacon st.
Dolan John S. 258 Cypress st.	Douglas David H. 1206 Boylston st.
Dolan M. Joseph, 208 Freeman st.	Douglas David S. North av.
Dolan Peter J. 9 Ridgeway st.	Douglas William, Woodland rd.
Dolbeare Fred T. 33 Thorndike st.	Douglass Edward L. 215 Freeman st.
Doldt William J. 271 Boylston st.	Douglass Francis S. 10 Park drive.
Donahoe Thomas, Country club.	Douglass Gordon C. 164 Harvard st.
Donahue Francis T. 1 Brook st.	Douglass Herbert L. 1801 Beacon st.
Donahue John J. 28 Flora st.	

Names and Residences
Dourdeville Albert V. 310 Kent st.
Dow Owen O. 102 Davis av.
Downer Frederick W. 33 Kent st.
Downer Fred W. jr. 33 Kent st.
Downey Leo M. 286 Washington st.
Downey James, Newton st.
Downs David, 618 Washington st.
Downs James F. 227 Pond av.
Downs John W. 227 Pond av.
Downs Joseph W. 2 Auburn ct.
Downs Kenneth E. 618 Washington st.
Downs Timothy C. 227 Pond av.
Downs William P. 265 Pond av.
Doyle Bernard F. 17 Franklin st.
Doyle John, Heath st.
Doyle Joseph, 42 Cameron st.
Doyle Michael, West st.
Doyle Michael, 26 Juniper st.
Doyle Walter I. 33 Aspinwall av.
Drake Whitford, 16 Strathmore rd.
Drawbridge Edw. F. 25 Aspinwall av.
Drew Alden G. 30 Brook st.
Drew Charles H. 30 Brook st.
Drew Davenport B. Newton st.
Drew Edward C. 34 Davis av.
Drew Henry M. 136 Boylston st.
Drew J. Henry, Holland rd.
Drew Stephen C. 30 Brook st.
Dreyfus Isaac, 1469 Beacon st.
Driscoll Albert, 173 Pond av.
Driscoll Cornelius F. 31 School st.
Driscoll Francis J. 173 Pond av.
Driscoll Frederick J. 9 Kent st.
Driscoll Frederick J. 29 School st.
Driscoll James, 33 Kent st.
Driscoll John J. 103 Walnut st.
Driscoll John T. 38 White pl.
Driscoll Joseph J. 33 Kent st.
Driscoll Timothy, 173 Pond av.
Driscoll Timothy J. 475 Harvard st.
Drohen James T. 11 Craig pl.
Duane Edward, 86 Chestnut st.
Duddy Thomas J. 34 Station st.
Dudley Charles, 107 Brookline av.
Duffey Michael J. 156 Boylston st.
Duffey Michael J. jr. 156 Boylston st.
Duffield James H. 11 Harvard st.
Duffield Wilmerton M. 22 Linden pl.
Duffley Francis W. 118 Cypress st.
Duffley George D. 38 Pound lane.
Duffy Charles F. 221 Washington st.
Duffy Hugh J. 126 Cypress st.
Duffy James V. 12 Tabor pl.
Duffy John, Goddard av.
Duffy John J. 12 Tabor pl.
Duffy Michael, 31 Perry st.
Duffy Patrick, 115 Boylston st.
Duffy Patrick J. 12 Tabor pl.
Duga Augustus, 305 Boylston st.
Dugan David, Davis ct.
Dugan William, 120 Boylston st.
Dugan William jr. 120 Boylston st.
Duggan Gregory, 685 Hammond st.
Duggan James jr. 39a Kendall st.
Duggan Patrick J. 685 Hammond st.
Duggan Thomas E. 261 Boylston st.
Duggan William P. 522 Heath st.
Duke Allen H. 19 Bartlett cres.
Duke Patrick, Goddard av.
Dun Sidney J. 2 St. Mary's ct.
Dunbar Guy C. South st.
Dunbar Henry F. 43 Centre st.
Dunbar Herbert L. 112 Fuller st.
Duncan Albert, 209 Washington st.
Duncan Robert, Woodland rd.
Duncklee Charles B. 683 Wash'n st.
Duncklee George W. 61 Griggs rd.
Dunleavey John, 136 Boylston st.
Dunlevy Michael F. 9 Washburn ter.
Dunn Elmer M. 60 Babcock st.
Dunnett John, Woodland rd.
Dunning Albert B. 43 Druce st.
Dunphy Nicholas E. 149 Wash'n st.
Durand Moses P. 14 Perry st.
Durbin Vernon, 16 Harris st.
Durgin Charles E. 99 Winchester st.
Durkan Patrick, 32 Flora st.
Durkin John J. Clyde st.
Dussossoit Edmund A. 156 Mason ter.
Dutton Ernest W. 1668 Beacon st.
Dwyer Bernard F. North av.
Dwyer Henry J. North av.
Dwyer Hugh E. 46 Walter av.
Dwyer John, 94 Brook st.
Dwyer Richard, North av.
Dwyer Thomas, 59 Walter av.
Dwyer Walter J. 41 Boylston st.
Dwyer William J. 63 White pl.
Dyer C. Eugene, 3 Elm pl.
Dyer Charles H. 43 Winchester st.
Dyer Rowland S. H. 62 Toxteth st.
Dykeman John A. 143 Mason ter.
Dziembowski Joseph, 165 Pond av.
Eagan Patrick, 769 Boylston st.
Earle Fred, 217 Babcock st.
Earle Sefton, 80 Chestnut st.
Early James, 90 Brookline av.
Eastman Walter W. 701 Boylston st.
Eaton Charles E. 37 Harvard st.
Eaton Linus F. 19 Emerald st.
Eddy Abram T. 1727 Beacon st.
Edgar Clayton B. 87 Brook st.
Edgar James, 5 Kerrigan pl.
Edgar John M. 48 Kendall st.

Names and Residences	Names and Residences
Edgar Leavitt L. 259 Kent st.	Fader Ezra, 711 Heath st.
Edgar Murray T. 87 Brook st.	Fahey James, 13 Ridgeway st.
Edgerly John A. 1469 Beacon st.	Fahey John, 23 Roberts st.
Edgerly Matthew, 1463 Beacon st.	Fahey Michael, 105 Boylston st.
Edwards Charles O. 801 Boylston st.	Fahey Michael, 17 Flora st.
Edwards Charles R. 9 Auburn pl.	Fahey Michael F. 13 Hurd rd.
Edwards George H. 96 Ivy st.	Fahey Thomas, Clyde st.
Edwards William, 62 White pl.	Fahey Thomas, 215 Cypress st.
Egan James, 771 Boylston st.	Fairbanks Amos H. 50 Harris st.
Egan R. W. 1090 Beacon st.	Falkenberg Ernest G. 84 Coolidge st.
Egan Thomas, 59 Villa lane.	Falla Walter, 13 Tabor pl.
Egan William, 59 Villa lane.	Fallon Bernard, 783 Boylston st.
Egan William J. 48 Cameron st.	Fallon John, 1 Kendall st.
Eglee Charles H. 24 Williams st.	Fallon William, Newton st.
Einstein E. L. 1339 Beacon st.	Fangunds Manuel de Souza, Davis ct.
Eiseman Sidney A. 4 Monmouth st.	Farley Andrew R. 52 Rawson rd.
Eisenhardt Albert, Newton st.	Farley Elliott, 11 Milton rd.
Eldredge Harry F. 10 Fay pl.	Farley Karl, 179 Rawson rd.
Eldredge I. N. 386 Washington st.	Farley Patrick, 124 Cypress st.
Eliott Max, 41 White pl.	Farley Patrick J. 17 Tabor pl.
Elliot Frederic S. 47 Vernon st.	Farmer William, 39 Kendall st.
Elliott Andrew, 116 Chestnut st.	Farnstrom Karl D. 208 Winthrop rd.
Ellis Ashley W. 40 White pl.	Farnsworth Dana T. 16 Greenough st.
Ellis Edward C. 69 Monmouth st.	Farnsworth Edw. M. jr. 260 Aspin. av.
Ellis John H. 69 Monmouth st.	Farquhar Henry, 14 Homer st.
Ellis Philip V. R. 69 Monmouth st.	Farquhar William, 14 Homer st.
Ellis Rufus, 19 Oakland rd.	Farr Frank E. 12 Kent sq.
Else Clarence A. 1253 Beacon st.	Farr Fred J. 12 Kent sq.
Ely Theodore W. 1070 Beacon st.	Farrar Frederick A. 73 Windsor rd.
Emerson Frederic M. 1353 Beacon st.	Farrar John, South st.
Emerson George H. 155 Davis av.	Farrell James H. 41 Harvard st.
Emerson John M. 16 Addington rd.	Farrell Lawrence, 33 Pearl st.
Emerson Leo, 16 Addington rd.	Farrell Richard, 24 Villa lane.
Emerson Richard W. 1353 Beacon st.	Farrell Thomas, 31 Perry st.
Emerson Warren, 109 Colbourne cres.	Farren Robert W. 44 Brook st.
Emery Albert V. 53 Brook st.	Farrington James, 260 Cypress st.
Emery Edward E. 22 Homer st.	Fassett Truman E. 516 Harvard st.
Emmes Ernest V. 6 Auburn ct.	Faulkner George M. 1124 Com. av.
Engle Isaac, 65 Naples rd.	Faust Oliver C. 49 Bartlett cres.
English Chauncey F. 1 Clinton path.	Faxon Brooks, 137 Middlesex rd.
English James W. 20 High st.	Fay Frank, 1160 Boylston st.
Eon Philip J. 208 Freeman st.	Fay Frank M. 1 Flora st.
Erhard Emil H. 240 Walnut st.	Fay Henry G. 12 Stearns rd.
Erhard Henry A. 240 Walnut st.	Fay James J. 813 Boylston st.
Ericson Andrew, 35a Harvard st.	Fay Martin, Country Club.
Estabrook Fred'k R. 60 Longwood av.	Fay Michael, 72 Chestnut Hill av.
Estes Philip S. Englewood av.	Fay Patrick J. 14 Leverett st.
Esty Willis W. Newton st.	Fearon Joseph P. 76 Chestnut Hill av.
Evans Charles A. 42 Brook st.	Featherson Charles, Warren st.
Evans Edgar I. 58 Davis av.	Feeley John, 33 Kendall st.
Evans Robert J. 9 Flora st.	Feeley Thomas F. 11 Kendall pl.
Everham Harry V. jr. 103 Centre st.	Fegan Eugene, 521 Heath st.
Ewing Alexander B. 1651 Beacon st.	Fegan James J. 521 Heath st.
	Felda Henry, 1440 Beacon st.
Fadden James, 68 Pearl st.	Fenn Alfred H. 31 Harvard st.
Fadden John, 74a Pearl st.	Fenn Russell S. 1803 Beacon st.
Fadden Peter J. 57 Pearl st.	Fennessy Thomas F. 120 Brook st.

Names and Residences	Names and Residences
Fenton Edwàrd H. 122 Davis av.	Fitzpatrick Joseph P. 165 Pond av.
Ferguson Albert A. 150 Cypress st.	Fitzpatrick Philip, 62 Aspinwall av.
Ferguson Ernest, 4 Kendall pl.	Fitzpatrick Thomas M. 73 Gardner rd.
Ferguson Herbert S. 757 Wash'n st.	Fitzpatrick William J. 73 Gardner rd.
Ferguson James, 4 Kendall pl.	Fitzsimmons T. R. 45 Bartlett cres.
Ferguson Richard, 772 Washington st.	Flagg Herbert H. 72 Sewall av.
Ferguson Robert, 8 Perry st.	Flaherty Dennis F. Houlihan av.
Ferguson Robert, 22 High st.	Flanagan Charles S. 4 Davis av.
Ferguson Truman W. 1164 Boylston st.	Flanagan James J. 43 Walter av.
Ferguson William J. 158 Harvard st.	Flanders Frank H. 34 White pl.
Ferguson William J. 555 Heath st.	Flanders Lewis, 49 Longwood av.
Fernald Waldina L. 21 High st.	Flannery John F. 116 Brook st.
Fernekees Louis M. 30 University rd.	Flatley Bryan, 811 Boylston st.
Fernekees Wm. H. 30 University rd.	Fleming Bernard, 69 Pearl st.
Ferris Fletcher, 81 Walnut st.	Fleming Frank F. Marshall st.
Fessenden Stephen D. 16 Williams st.	Fleming Fred'k W. 70 Brookline av.
Feyler Walter, 2 Harvard sq.	Fleming James 22 Homer st.
Fidler Henry T. 1888 Beacon st.	Fleming James F. 12 Morss av.
Field Frank D. 10 Davis av.	Fleming John A. 13 White pl.
Field James Waldo, 208 Winthrop rd.	Fleming Luke P. 60 Chestnut st.
Fifield Guy, 29 Linden pl.	Fleming Michael F. 172 High st
Files Willis E. 20 E. Milton rd.	Fleming Patrick, 31 Boylston pl.
Fillebrown Edward T. 38 Linden st.	Fleming Stephen, 14 Homer st.
Fillebrown Francis H. 42 Vernon st.	Fleming Thomas A. 31 Boylston pl.
Finan Patrick G. 14 Roberts st.	Fleming Thomas L. 86 Brook st.
Finan Thomas H. 68 Chestnut st.	Fleming William E. 34 Davis av.
Fink George R. 16 Greenough st.	Flemming Augustine, 12 Morss av.
Finn Thomas, 74 Pearl st.	Flood George W. 9 Thayer pl.
Finn Thomas J. 74 Pearl st.	Flood Henry E. 9 Thayer pl.
Finnegan James B. North av.	Flood Hugh, 87 Gardner rd.
Finnegan Redmond J. North av.	Flood Joseph, 9 Thayer pl.
Finneran Joseph, 123 Longwood av.	Flood Thomas J. 17 White pl.
Finnerty Edward, 18 Roberts st.	Floyd Charles B. 1398 Beacon st.
Finnerty John J. 1198 Boylston st.	Floyd Eugene B. 1398 Beacon st.
Finney Robert W. 29 Toxteth st.	Floyd John T. 15 Vernon st.
Finney William A. 25 Kent sq.	Floyd Richard C. 1398 Beacon st.
Fish Charles C. R. 20 Winchester st.	Flynn James K. 1834 Beacon st.
Fish Erland F. 9 Prescott st.	Flynn John, 450 Washington st.
Fish Harry E. 70 Perry st.	Flynn John C. 1834 Beacon st.
Fish Pierce L. 40 Babcock st.	Flynn Michael, 27 Morss av.
Fishel William V. 116 Winthrop rd.	Flynn Patrick, 17 Browne st.
Fisher Frank P. 225 Cypress st.	Fogerty Forest LeRoy, 12 Stetson st.
Fisher George, 270 Cypress st.	Fogerty Henry M. 1242 Boylston st.
Fisher Horace C. 256 Walnut st.	Fogerty Isley M. 12 Stetson st.
Fisher Horace N. 256 Walnut st.	Foley Frank, 96 Brookline av.
Fisher Myron D. Grove st.	Foley James H. 96 Brookline av.
Fisher Orien P. 2 Middlesex cir.	Foley Patrick A. 152 Clark rd.
Fitzgerald John, 5 Kerrigan pl.	Foley Timothy, 96 Brookline av.
Fitzgerald Patrick, 64 Linden st.	Foley William, 205 Babcock st.
Fitzgerald Richard B. 659 Wash'n st.	Foley William F. 73 Pearl st.
Fitzgerald William, 51 Walter av.	Folinsbee Harrison D. 471 Wash'n st.
Fitzgerald William, 261 Boylston st.	Forbes Arthur, 284 Walnut st.
Fitzgerald William G. 15 Hurd rd.	Forbes Edward J. 43 Brookline av.
Fitzpatrick Edward J. 333 Boylston st.	Forbes James H. 19 Emerald st.
Fitzpatrick J. Vincent, 62 Aspin'wl av.	Forbus Louis A. 231 High st.
Fitzpatrick John, 86 Chestnut Hill av.	Ford Anthony, 156 Boylston st.
Fitzpatrick John, 17 Morss av.	Ford John, 40 Flora st.
Fitzpatrick John J. 49 Longwood av.	Ford John, 142 Boylston st.

Names and Residences	Names and Residences
Ford Martin, 41 Boylston st.	Fuller Augustus H. 36 Harrison st.
Ford Thomas, 69 Franklin st.	Fuller Clarence E. 115 Walnut st.
Forster George M. 43 School st.	Fuller George, 1501 Beacon st.
Forster Thomas K. 43 School st.	Fuller Richard F. 15 Beals st.
Fort William C. 1230 Boylston st.	Fullerton Charles D. 14 Parkway.
Forté Harry B. 16 Winchester st.	Fullerton L. Harold, 6 Thayer st.
Foss Clifford, 4 Cypress apts.	Funk Carl A. 31 Station st.
Fossa Charles F. 48 Morss av.	Funk Charles J. 31 Station st.
Fossa Frank J. 48 Morss av.	Funk George C. 34 Kent st.
Fossa James L. 48 Morss av.	Funk Joseph, Country club.
Foster George B. 15 Vernon st.	Furbush George E. 17 Osborne rd.
Foster Hatherly jr. 190 Harvard st.	Furfey Arthur L. 146 Brook st.
Foster Henry A. 9 Leverett st.	Furfey Fred F. 146 Brook st.
Fowler Arthur B. 30 Bowker st.	Furfey John H. 146 Brook st.
Fowler Henry E. 30 Bowker st.	
Fowler John R. 101 Harvard st.	Gaffey John J. 157 Cypress st.
Fowlie Wallace B. 7 Washburn ter.	Gale W. Nelson, 41 Addington rd.
Fox Alfred, 113 Thorndike st.	Gallagher Benjamin, 20 High st.
Fox Bartholomew, 26 Villa lane.	Gallagher James, 5 High-st. pl.
Fox Felix, 113 Thorndike st.	Gallagher James, 6 Prescott st.
Fox Isadore, 113 Thorndike st.	Gallagher John, 6 Pearl st.
Fox Patrick, 333 Boylston st.	Gallagher Michael, 87 Fairmount
Foy Bernard J. Newton st.	Gallagher Michael J. 6 Pearl st.
Foye Joseph, 44 Sumner rd.	Gallagher Michael J. 9 Toxteth st.
Fram J. Stanley, 24 Prospect st.	Gallagher Orin F. 64 Aspinwall av.
Francis Joseph G. 38 Linden st.	Gallagher Patrick, 6 Pearl st.
Francis William W. 12 Kent st.	Gallagher Robinson, 6 Franklin st.
Frank Benjamin E. 112 Winthrop rd.	Gallupe Frederic D. 233 Harvard st.
Frank Charles, 1915 Beacon st.	Galvin Daniel, 781a Boylston st.
Frankenstein S. Frank, 180 Naples rd.	Galvin Thomas, Clyde st.
Fraser Alexander, 11 White pl.	Gamble Ralph, 1079 Beacon st.
Fraser Allan J. 282 Washington st.	Gamit Frank, South st.
Fraser George, 35 Harvard st.	Gammage Henry A. 47 School st.
Fraser Harlan L. 25 Coolidge st.	Ganey John, 11 Boylston pl.
Fraser Sumner, 44 Brook st.	Gannett Michael, 564 Heath st.
Frawley Daniel, 613 Heath st.	Gannon James, 71 Boylston st.
Frawley William, 27 Juniper st.	Gannon James A. 79 Brookline av.
Frawley William J. 613 Heath st.	Gannon John, 79 Brookline av.
Frazier George, 48 Atherton rd.	Gannon Leo J. 79 Brookline av.
Frazier Joseph, 35 Juniper st.	Gannon Patrick, 76 Brookline av.
Freed John P. 103 Thorndike st.	Ganong Eldon A. 2 Kendall pl.
Freeman Charles H. 60 Villa lane.	Ganong John F. 2 Kendall pl.
Freeman James, 40 St. Paul st.	Garden Charles E. 19 Roberts st.
Freeman James, 28 Flora st.	Gardiner Earl, 24 Prospect st.
Freeman Patrick, 34 Juniper st.	Gardner John, 6 Fairmount st.
Freeman William O. 281 Boylston st.	Garnsey Horace B. 1822 Beacon st.
Freethy George E. 44 Harrison st.	Garrity James C. 63 Brookline av.
French Arthur M. 38 Linden st.	Garrity Warren, 63 Brookline av.
French Leland S. 38 Linden st.	Garvin Frank O. 485 Washington st.
French Tonleigh, South st.	Garvin William D. 92 Chestnut st.
Friend Harry L. 9 Harrison st.	Gaston Henry, Clyde st.
Friend Schuyler A. 2 Harvard sq.	Gaudett Arthur, 33 Marion st.
Fritsche August 81 Toxteth st.	Gaughan Edward L. 7 Cameron st.
Frost Henry C. 60 Thorndike st.	Gauld James, 2 Harvard sq.
Frost Lawson G. 185 Winthrop rd.	Gavaza G. Victor, 39 Kent st.
Frost Robert, 7a Cameron st.	Gavaza John M. 39 Kent st.
Fullam David, Richmond ct.	Gavin Michael J. 781 Boylston st.
Fullam George, Richmond ct.	Gaynor Charles, 139 Egment st.

Names and Residences	Names and Residences
Geddes Alexander, 6 Kendall pl.	Goode Patrick J. Heath st.
Geers George W. 50 Atherton rd.	Goodrich Harry, 26 Webster st.
George Charles E. 6 Beals st.	Goodrich Harry S. 20 Perry st.
George Frank, Newton st.	Goodwin Fred M. 148 Walnut st.
George Frank G. 47 Cypress st.	Goodwin Fred'c E. A. 1353 Beacon st.
George Robert H. 170 Brookline av.	Goodwin Lowell, 107 Westbourne ter.
Gerior Dennis, 23 Juniper st.	Goodwin Willard A. Goodwin pl.
Germond John K. 31 Perry st.	Gookin James, 90 Brookline av.
Germond John S. 31 Perry st.	Gordon, 208 Winthrop rd.
Gettings John G. 14 White pl.	Gordon Clarence M. 14 Bowker st.
Gibbon John, 32 Linden st.	Gordon Frederick C. 14 Bowker st.
Gibbons Edward F. 7 Roberts st.	Gordon Frederick N. 26 Linden pl.
Gibbons John, 17 Franklin st.	Gordon John C. 195 Davis av.
Gibbons Michael, Warren st.	Gordon William O. Clyde st.
Gibbs George H. Jr. 15 Davis av.	Gore John, 96 Brookline av.
Giblin Patrick, 17 Morss av.	Gorman John, 1453 Beacon st.
Gibson Charles T. 24 Prospect st.	Gorman Michael, Woodland rd.
Gibson Kirkland H. 20 Circuit rd.	Gorman William, 261 Boylston st.
Gibson Lester H. 1748 Beacon st.	Gormley Patrick, 30 Pearl st.
Gibson Octo, 1206 Boylston st.	Gottlieb Abe, 88 Boylston st.
Gifford O. Philip, 44 Marion st.	Gottschalk Frederick W. 11 Linden st
Gifford Paul L. 44 Marion st.	Goudey Fred, 185 Davis av.
Gilbert John J. 91 Boylston st.	Goudey Frederick S. 157 Clark rd.
Gilbert Milo H. 91 Boylston st.	Goudy William H. R. 41 Bowker st.
Gilbert William H. 83 Harvard st.	Gough Bartholomew, 193 Cypress st.
Gilbride ——, 79 Brook st.	Gould Edgar R. 65 Griggs rd.
Gilcup Harry S. 64 Chestnut Hill av.	Gould James, 29 Harvard st.
Giles Arthur H. 72 Cypress st.	Gould William, 156 Chestnut st.
Gill Patrick, 1 Walter av.	Goulter Eugene H. 70 Brookline av.
Gilleney Michael, 33 Kendall st.	Gowen Harold B. 109 Harvard st.
Gillespie Bernard, 26 Juniper st.	Gowen John C. 109 Harvard st.
Gillespie Henry J. 26 Juniper st.	Grace Peter, 175 High st.
Gillis Edwin, 6 Perry st.	Grady Patrick, 38 Pearl st.
Gilman Francis D. 53 Addington rd.	Graff Sheldon D. 14 Parkway.
Gilman Gorham A. 93 Perry st.	Graham Henry J. 69 School st.
Gilman Harry L. 1162 Boylston st.	Graham James, 100 Essex st.
Gilmore Aubrey G. 30 Coolidge st.	Graham James, 18 Homer st.
Gilmore Augustus G. 1 Williams st.	Graham John M. 1077 Beacon st.
Gilmore Clarence A. 1 Williams st.	Grant John, Woodland rd.
Gilmore Thomas, 2 Harvard sq.	Grant John H. 41 Naples rd.
Gladwin Charles A. 1382 Beacon st.	Grant Melville W. 281 Boylston st.
Glazer Abraham, 94 Harvard st.	Grant William, 1359 Beacon st.
Glazier Gordon, 772 Washington st.	Graves Abram J. 33 Boylston pl.
Gleason Harry E. 1353 Beacon st	Graves Thomas V. 31 Linden pl.
Glennon John, 21 Morss av.	Gray David S. 108 Chestnut st.
Glover John, 640 Washington st.	Gray James, 112 Franklin st.
Godfrey Arthur W. 1041 Beacon st.	Greeley Leslie W. 7 Washburn ter.
Godfrey John, 32 Cypress st.	Green Chester, 19 Netherlands rd.
Goettling Gerhard M. W. 5 Auburn ct.	Green Samuel, 19 Netherlands rd.
Gohl Joseph A. S. 471 Washington st.	Green Thomas F. 90 Brook st.
Gold Samuel, 6 Strathmore rd.	Greenall Frederick I. 771a Boylston st.
Golden Frank M. 640 Washington st.	Greene ——, Short st.
Golden James T. 334 Clyde st.	Greene J. Newton, 4 Washburn pl.
Goldner Joseph, 96 Harvard st.	Greene James B. 2 Cypress apts.
Goldrick John, 35 Walter av.	Greenough Henry V. 23 Monmouth ct.
Goldstein Samuel, 109 Boylston st.	Gregg John, West st.
Goode George W. 133 Winchester st.	Grennan Arthur L. 95 Boylston st.

Names and Residences	Names and Residences
Grennan Thomas J. 348 Wash'n st.	Halligan John, 89 Pearl st.
Griffin Andrew, 59 Brookline av.	Halloran Edward V. 40 Perry st.
Griffin Daniel M. 123 Longwood av.	Halloran Patrick A. 792 Boylston st.
Griffin Gerald T. 9 Thayer st.	Halman Isadore, 25 Harvard av.
Griffin Henry S. 33 Marion st.	Halpin Robert H. 271 Boylston st.
Griffin John E. 9 Thayer st.	Hamilton Carter J. 6 Perry st.
Griffin John H. 8 School st.	Hamilton Frank L. 1678 Beacon st.
Griffin Martin, 8 Franklin st.	Hamilton Frank W. 31 Station st.
Griffin Thomas, 4 Juniper st.	Hamilton Hiram C. 54 Linden pl.
Grogan Lawrence, Clyde st.	Hamilton Hugh, 25 White pl.
Groom Thomas, 36 High st.	Hamilton Martin, 25 White pl.
Grumbine J. C. F. 1890 Beacon st.	Hammer Ralph M. 100 Centre st.
Grundy Albert V. 22 Linden pl.	Hammond Edward J. 1880 Beacon st.
Grysell Charles O. 335 Boylston st.	Hammond Frederic, 214 Freeman st.
Guimaraes Antonio, 1 Washburn ter.	Hammond Harold W. 1880 Beacon st.
Guknewaz Barnard, Newton st.	Hammond Merrill M. 33 Manchest'r rd.
Gumby Albert B. 31 Verndale st.	Hanauer Maurice, 66 Atherton rd.
Gunning William, 10 Kendall pl.	Hand Charles A. 348 Washington st.
Gunsenhiser John, 83 Coolidge st.	Hand Charles F. 348 Washington st.
Gunsenhiser Moses B. 83 Coolidge st.	Hand John F. 54 Brook st.
Gurley Frank, 26 Linden pl.	Handrahan Michael J. 48 Pearl st.
Gurley Robert, 297 Washington st.	Handy Albert D. 123 Centre st.
Gurney Frank L. 1890 Beacon st.	Hanford James H. 26 Winchester st.
Guscott William H. 41 Kenwood st.	Hanley George S. 17 Roberts st.
Gustafson Carl, 1 Winchester st.	Hanley H. B. 22 Centre st.
Gutman Samuel, 2 Strathmore rd.	Hanley John A. 17 Roberts st.
Gutterson Album M. 83 Harvard st.	Hanley Joseph F. 93 Pearl st.
Guttman Seymour, 65 Naples rd.	Hanley Michael, 5 Roberts st.
	Hanley Michael J. 136 Boylston st.
Haaga Otto, 246 Cypress st.	Hanley Patrick, 753 Boylston st.
Habich George E. 7 Griggs ter.	Hanley Thomas L. 9 Kerrigan pl.
Habich Henry J. 7 Griggs ter.	Hanley William, 58 Ackers av.
Hadcock Edward W. 195 Davis av.	Hanley William H. 20 Winthrop pl.
Hadlock Harvey D. 76 Winchester st.	Hanlon John, 94 Dudley st.
Hagan Charles H. 7 Mulford st.	Hannum Louis M. 30 Williston rd.
Hagan Edward C. D. 261 Boylston st.	Hanscom Albert, 4 Marion ter.
Hagan Peter, 14 Perry st.	Hanscom Clarence E. 26 Linden pl.
Hagenberger G. L. 675 Washington st.	Hansell Arthur T. 16 High st.
Haggerty Francis J. 10 Tabor pl.	Hansen Harold, 282 Washington st.
Haggerty Francis T. 78 Brookline av.	Hansen Sophus C. 14 Perry st.
Haggerty James, 10 Tabor pl.	Hanson Thorolf, 41 Park st.
Haggerty John, Ackers av.	Hardon Chester F. 43 Summit av.
Haggerty John, 82 Pearl st.	Harkins Matthew J. 79 Coolidge st.
Haggerty Thomas F. 78 Brookline av.	Harkins William J. 21 Morss av.
Haggerty Timothy, 78 Brookline av.	Harkness James, 18 Juniper st.
Haight Hanford R. 356 Washington st.	Harkness James A. 95 Walnut st.
Hale Frank G. 22 Park drive.	Harkness John, 5 Roberts st.
Halfenstine Francis, 158 Boylston st.	Harkness William, 18 Juniper st.
Hall Francis C. 89 Hyslop rd.	Harkness William J. 95 Walnut st.
Hall Francis T. 22 Linden pl.	Harkness William J. jr. 95 Walnut st.
Hall Irwin, 1834 Beacon st.	Harmon David I. Newton st.
Hall Robert D. Richmond ct.	Harms Jacob W. 20 High st.
Hall Rupert R. 78 Harvard st.	Harnedy James G. 63 Pearl st.
Hall William, 31 White pl.	Harnish Caleb, 128 Cypress st.
Hall William J. 31 White pl.	Harper George H. 31 Harvard st.
Hallett Warren C. 57 Bartlett cres.	Harriman Ezra C. 36 Atherton rd.
	Harriman Lewis W. 36 Atherton rd.

Names and Residences	Names and Residences
Harrington Daniel, 261 Boylston st.	Hauthorn Thomas, 1546 Beacon st.
Harrington Daniel, 362 Walnut st.	Haven Frank, 116 Marion st.
Harrington Daniel, 18 Juniper st.	Haven Fred W. D. 110 Chest. Hill av.
Harrington Frank F. 267 Boylston st.	Haven Harold W. 110 Chestnut Hill av.
Harrington Frank L. 345 Boylston st.	Havens Joseph E. 23 Winchester st.
Harrington Fred'k C. 267 Boylston st.	Hawes Prince, 1056 Beacon st.
Harrington George H. 28 Mason ter.	Hawley Frederick T. 9 Sewall av.
Harrington Jeremiah J. 57 Walter av.	Hawthorne Sam'l R. 19 Netherlands rd.
Harrington John A. 41 Summit av.	Hawthorne Thomas, 55 Boylston st.
Harrington John J. 6 Cameron st.	Hay Clarence E. 28 Webster st.
Harrington Timothy J. 267 Boyls'n st.	Hayden Andrew J. 563 Heath st.
Harrington William H. 267 Boyls'n st.	Hayden Stephen L. 563 Heath st.
Harris Jacob C. 19 Verndale st.	Hayes ——, 122 Boylston st.
Harris John C. 35 Elm st.	Hayes Edward J. 45 White pl.
Harris Ralph M. 11 Osborne rd.	Hayes Francis J. 36 Bowker st.
Harris Thomas H. 116 Winthrop rd.	Hayes Frederic L. 12 Verndale st.
Harris Walter S. 11 Osborne rd.	Hayes Joseph K. jr. 152 Harvard st.
Harris William, Clyde st.	Hayes Patrick J. 122 Boylston st.
Harris William J. 22 Winthrop pl.	Hayman Stewart R. 25 Dwight st.
Harrison J. K. M. 50 Greenough st.	Haynes Harry N. 19 Lancaster ter.
Harrison Sydney N. Richmond ct.	Hayward John, 68 Chestnut st.
Harrison Thomas P. 4 Auburn ct.	Hazard Gardner, 28 John st.
Hart Frank, 109 Addington rd.	Hazen Downer L. 11 Manchester rd.
Hart John, 61 Franklin st.	Healey Michael B. Houlihan av.
Hart Timothy, 61 Franklin st.	Healey William, 17 Cameron st.
Hart William, 6 Stedman st.	Healy James J. 59 Boylston st.
Hartigan John, 14 Pearl st.	Healy Patrick, 522 Heath st.
Hartigan Michael M. 64 Chest. Hill av.	Heard Frank C. 14 Milton rd.
Hartley Henry A. 12 Naples rd.	Heard Joseph J. 14 Milton rd.
Hartmann Edward H. 1862 Beacon st.	Heath Harold W. 1788 Beacon st.
Hartmann S. 1862 Beacon st.	Hebbard William E. 20 Park drive.
Hartnett Lawrence, 23 Morss av.	Hebron Wendell, 1477 Beacon st.
Hartnett Maurice, 24½ Walter av.	Hecht Moses, 29 Harvard av.
Hartnett Thomas G. 24½ Walter av.	Heddinger Howell, 62 Center st.
Hartshorn Edward, 48 Coolidge st.	Helder William S. 16 Davis av.
Harvey Charles W. 58 Irving st.	Heimburghe John, 662 Washington st
Harvey Everett J. 244 Cypress st.	Heittman George, 1455 Beacon st.
Harvey John W. 18 School st.	Heittman Roderick A. 55 Boylston st.
Harvey Joseph F. 231 High st.	Hendee George E. Richmond ct.
Haseltine William E. 48 Kent st.	Henderson Edward, 80 Toxteth st.
Haseltine William S. 27 Chestnut st.	Henderson James, 384 Harvard st.
Haskell Harold C. 16 Greenough st.	Hennegan James, 23 Morss av.
Haskell Joseph H. 31 Coolidge st.	Hennessey Francis R. 39 Kendall st.
Haskell William E. jr. 12a Linden st.	Hennessey Joseph, 1372 Beacon st.
Hassion Michael, Newton st.	Hennessey Michael, 16 Henry st.
Hastings Francis, 658 Washington st.	Hennessey Thomas, 39 Kendall st.
Hatch Henry, 43 Addington rd.	Hennessy Daniel, 8 Franklin st.
Hatch Henry S. 65 Aspinwall av.	Hennessy Daniel J. 3 High-st pl.
Hatch Ralph A. 40 Abbottsford rd.	Hennessy James A. 683 Washington st.
Hatchett George M. 97 Francis st.	Hennessy Jeremiah J. 683 Wash'n st.
Hatfield George K. 71 Stearns rd.	Hennessy John B. 11 E. Milton rd.
Hatfield George L. 53 Ackers av.	Hennessy Joseph M. 153 Sewall av.
Hatfield Hugh K. 71 Stearns rd.	Hennigan James, 40 White pl.
Hathaway W. F. Jr. 1164 Boylston st.	Henriques Lionel, 63 Powell st.
Hathaway William J. 5 Verndale st.	Henry Samuel Eliot, 205 Babcock st.
Haughton Percy D. Cottage st.	Heritage Herbert P. 4 Webster pk.
Hauthaway Clarence L. 1702 Beacon st.	Heroux Henry, 37 Cameron st.

Names and Residences

Herring Frank L. 765 Boylston st.
Hersey George M. 170 Kent st.
Hewett Worthington L. 158 Buckminster rd.
Hewins Eben N. 57 Cypress st.
Hewitt John, 120 Brook st.
Hewitt William, 20 Perry st.
Hewitt William, 41 Villa lane.
Hews C. A. 221 Harvard st.
Hickey Charles, 4 Harvard pl.
Hickey Daniel J. 209 Washington st.
Hickey James E. 1154 Boylston st.
Hickey Lawrence J. 24 Pearl st.
Hickey Leo, 20 Flora st.
Hickey Maurice F. P. 1154 Boylston st.
Hickey Michael A. 24 Pearl st.
Hickey Michael J. 7 Kendall pl.
Hickey Patrick, 1523 Beacon st.
Hickey Patrick, 6 Kendall pl.
Hickey Timothy J. 3 Edwin st.
Hickey Walter F. 311 Boylston st.
Hickey William J. 5 Elm pl.
Hickey William J. 1160 Boylston st.
Hicks Caleb E. 222 Washington st.
Hicks Fred B. 83 Harvard st.
Hicks William F. 555 Heath st.
Higgins Charles E. 1 Flora st.
Higgins D. Frank, 116 Thorndike st.
Higgins Dana 1337 Beacon st.
Higgins Frederic W. 93 Winchester st.
Higgins J. Joseph, 60 Villa lane.
Higgins John, 86 Pearl st.
Higgins John, 60 Villa lane.
Higgins John A. 175 Rawson rd.
Higgins John F. 50 Harvard st.
Higgins Michael, 540 Heath st.
Higgins Michael J. 109 Franklin st.
Higgins Michael R. 540 Heath st.
Higgins Thomas, 60 Villa lane.
Higgins Thomas F. 343 Boylston st.
Higgins Wilbur W. 36 Salisbury rd.
Higgins William G. 60 Villa lane.
Higginson Frederick Jr. 73 Seaver st.
Higgs Albert M. 126 Chestnut st.
Hill Benjamin, 33 Cameron st.
Hill Benjamin C. 10 Juniper st.
Hill Harlin B. 133 Cypress st.
Hill James B. 755 Boylston st.
Hill Jesse, 108 University rd.
Hill Thomas, 11 Boylston pl.
Hill Thomas A. 316 Boylston st.
Hill Thomas J. 15 Holden st.
Hill Wolcott F. 384 Washington st.
Hillen Hugh, 17 Perry st.
Hillen Owen, 50 Cameron st.
Hillen Owen jr. 17 Perry st.
Hiltz Carl D. 32 Bowker st.

Names and Residences

Hinckley George R. 48 Kent st.
Hind Henry L. 100 Francis st.
Hines John, 35 White pl.
Hingley Loughlin, 15 Aspinwall av.
Hingston Joseph, 10 Roberts st.
Hinson Andrew, 15 Garrison rd.
Hirshfield Moses J. 14 Linden st.
Hisada Paul, 14 Linden st.
Hiscock Kenneth J. 5 Roberts st.
Hitchcock Arthur B. jr. 41 Williams st.
Hitchcock Edward F. 80 University rd.
Hobart John W. 19 Stetson st.
Hodder Alfred J. 25 University rd.
Hodges Thomas, 8 Harvard sq.
Hodgson John T. 39 Kent st.
Hoeffner Ferdinand, 35 Harvard st.
Hoffman Sidney, 18 Atherton rd.
Hofmann Moses, 78 Fuller st.
Hogan Augustine A., 25 Aspinwall av.
Hogan Frank A. 25 Aspinwall av.
Hogan John A. 14 Roberts st.
Hogan John A. 34 Pearl st.
Hogan John H. 54 White pl.
Hogan Patrick, 34 Pearl st.
Hogan Thomas, 261 Boylston st.
Hogan Thomas J. 34 Pearl st.
Hogan William, 813 Boylston st.
Hogan William M. 14 Roberts st.
Holl Walter P. 229 Pond av.
Holland Charles, 564 Heath st.
Holland Michael J. 267 Pond av.
Hollander Wilkie, 76 Monmouth st.
Holleran John, 15 Leverett st.
Holleran John, 93 Pearl st.
Holleran Thomas, 96 Brookline av.
Holleran William J. 691 Hammond st.
Holmes Charles N. 9 Centre st.
Holmes Christopher, 3 Cypress apts.
Holmes Edwin P. 33 Winthrop rd.
Holmes Francis B. 33 Winthrop rd.
Holmes Fred, 2 Edwin st.
Holmes Victor V. F. 29 Bartlett cres.
Holoran Charles, 613 Heath st.
Holroyd Edward C. 22 Perry st.
Holt Roderick S. 3 Middlesex Circle.
Holyoke Thomas C. 1 Clinton path.
Hooban John, 783 Boylston st.
Hoole Charles, 7 Leverett st.
Hoole Charles W. 7 Leverett st.
Hoole Henry E. 7 Leverett st.
Hoole James W. 7 Leverett st.
Hooper George H. 133 Cypress st.
Hoover Walter T. 233 Harvard st.
Hope J. Alfred, 11 Harvard pl.
Horan Daniel F. Clyde st.
Horgan John, 543 Heath st.
Horgan John F. 300 Boylston st.

Names and Residences	Names and Residences
Horne Clarence C. 107 Dean rd.	Hunnewell Walter W. 78 Brington rd.
Horton Ernest E. 677 Washington st.	Hunt Harold, 78 Perry st.
Horton George W. 16 Bowker st.	Hunt Michael, 32 Flora st.
Hotchkin William, 1382 Beacon st.	Hunt Percy F. 26 Park drive.
Hough Henry, 19 School st.	Hunt Thomas, Warren st.
Houghton Julius H. 13 Shailer st.	Hunter Alfred E. 33 Kent st.
Houghton Pliny D. 13 Shailer st.	Hunter Arthur E. 33 Kent st.
Hourihan Thomas F. 28 Flora st.	Hunter Edward H. 33 Kent st.
Hovey Edward C. Jr. 17 High st.	Hunter Robert D. 8 Harvard sq.
Hovey Ralph E. 12 Parkway.	Hunter Thomas, 7 Elm st.
Hovey Theodore F. 158 Harvard st.	Hunting Herbert R. 102 Fuller st.
Howard Almon W. 120 Franklin st.	Hurlbut Harold P. 29 Linden pl.
Howard Charles B. 216 Ch'tn't Hill av.	Hurley Edward L. 13 Harvard st.
Howard John W. 465 Washington st.	Hurley James F. 6 Pearl st.
Howard Michael J. 76 Brookline av.	Hurley John, 59 Brookline av.
Howard Thomas, 34 Perry st.	Hurley John, 175 High st.
Howard William, 51 Harvard av.	Hurley Michael, 149 Washington st.
Howatt Irving R. 60 Greenough st.	Hurley Thomas P. Craig pl.
Howe James, 110 Franklin st.	Hurley Timothy, 6 Pearl st.
Howe William E. 111 Westbourne ter.	Huse Ferdinand B. 10 Davis av.
Howe William S. 1862 Beacon st.	Hussey George F. 48 Harrison st.
Howes Francis M. 487 Washington st.	Hussey Richard H. 134 Davis av.
Howes Kenneth, Woodland rd.	Hutchins Frank R. 55 Brook st.
Howley Charles H. 276 Cypress st.	Hutchins Harry C. 124 Chestnut st.
Howley Francis A. 20 Winthrop pl.	Hutchins John F. 55 Brook st.
Howley James J. 20 Winthrop pl.	Hutchins Willis, 40 Atherton rd.
Howley William J. 20 Winthrop pl.	Hutchinson Ernest A. 22 Linden pl.
Hoyt James, 75 Francis st.	Hutchinson George H. 24 Stetson st.
Huban James, 74a Pearl st.	Hutchinson Harold H. 45 Marion st.
Huban Malachi L. 71a Pearl st.	Hutchinson William W. 13 Linden st.
Huban Malichi, 7 Ridgeway st.	Hyde Charles A. 1110 Beacon st.
Hubbard Frederick A. 182 Babcock st.	Hyde John McE. 1481 Beacon st.
Hubbard George A. 1661 Beacon st.	Hyland Daniel, 7 Brookline av.
Hubbard Leonard E. 19 Netherl'ds rd.	Hyland James, 34 Juniper st.
Hubbart Charles J. 1695 Beacon st.	Hynes Charles J. 1405 Beacon st.
Hudnut David I. 3 Strathmore rd.	
Hudson William A. 5 Washburn ter.	Iasigi Joseph A. 14 Irving st.
Huestis Clarence A. 209 Washing'n st.	Ide Alberd D. 130 Harvard st.
Hughes ——, 27 Morss av.	Iliffe William W. 22 Prospect st.
Hughes Frederick W. 15 Leverett st.	Ilsley Henry R. 3 Cypress apts.
Hughes George T. 14 Winthrop pl.	Ingersoll Arthur H. 41 White pl.
Hughes James, 7 Brookline av.	Inglis James, 127 Winthrop rd.
Hughes James F. 225 Cypress st.	Ingraham Alward F. 11 Hurd rd.
Hughes John, 88 Boylston st.	Ingraham Fred F. 11 Verndale st.
Hughes John, 1 Walter av.	Ingram John, 87 Walnut st.
Hughes John J. 225 Cypress st.	Ingram Robert, 103 Stedman st.
Hughes John R. 54 Harvard st.	Innis Josiah M. 23 Aspinwall av.
Hughes Michael, 71 Brookline av.	Iverson Thomas, 9 High-st. pl.
Hughes Peter, 71 Brookline av.	
Hughes Peter, Woodland rd.	Jackson Anson P. 162 Cypress st.
Hughes Thomas, 1 Park vale.	Jackson George A. 3 Flora st.
Hughes William, 25 Aspinwall av.	Jackson Robert F. 20 Littell rd.
Hull George N. 58 Irving st.	Jackson Victor S. 174 Harvard st.
Hultberg Edward, 225 High st.	Jacobs Charles S. 12 Park st.
Humphreville Jesse T. 48 Boylston st.	Jacobs Edward F. 26 Osborne rd.
Humphries Alex. B. 209 Washington st.	Jacobs Fred, 23 Littell rd.
Hunn George W. 18 Strathmore rd.	Jacobs Louis M. 1870 Beacon st.

Names and Residences	Names and Residences
Jacobs Philip C. 135 Winthrop rd.	Johnson Johan M. 50 Linden pl.
Jakubie Frank, Newton st.	Johnson John, 8 Perry st.
James Edgar P. South st.	Johnson John, 762 Washington st.
James Gorton, 33 Buckminster rd.	Johnson John, 8 Perry st.
James Seth W. 74 Naples rd.	Johnson John A. 794 Boylston st.
James Woodworth, 9 Strathmore rd.	Johnson John H. 675 Washington st.
Jamieson John R. 19 Hurd rd.	Johnson John L. 325 Pond av.
Jamieson Norman S. 509 Heath st.	Johnson Leo A. 181 Davis av.
Jamieson William D. 1788 Beacon st.	Johnson Michael F. 92 Brookline av.
Janney Lawrence A. 99 Colchester st.	Johnson Mortimer, 1 Houlihan av.
Jannlewich Adam, Newton st.	Johnson Patrick, 270 Cypress st.
Jaques Herbert jr. 50 Dunster rd.	Johnson Richard F. 68 Harvard st.
Jardine Robert J. 237 Washington st.	Johnson Robert, 50 Harvard st.
Jarkewich Peter, Newton st.	Johnson Smith, Ackers av.
Jarvie Alexander, 23 White pl.	Johnson Stanley, 521 Heath st.
Jarvie William A. 23 White pl.	Johnson Walter F. 92 Brookline av.
Jarvis Sturgis C. 683 Washington st.	Johnston Alexander B. 66 Chestnut st.
Jauncey Walter, Woodland rd.	Johnston Robert, 63 Walter av.
Jefferson Francis I. 185 Davis av.	Johnstone James, 158 Pleasant st.
Jeffrey Franklin H. 1822 Beacon st.	Johnstone John J., 90 Brook st.
Jelly Frederick A. 5 High-st. pl.	Jones Albert, 102 Washington st.
Jenkins Clement T. 34 Station st.	Jones Arthur S. 40 Webster pl.
Jenkins Edward, 11 Winthrop pl.	Jones Frederick E. 48 Corey rd.
Jenkins Harry W. 29 Harvard st.	Jones Henry N. 32 Linden st.
Jenkins J. Arthur, 1809 Beacon st.	Jones I. Howland, Richmond ct.
Jenkins James C. 1809 Beacon st.	Jones James H. 16 Elm st.
Jenkins Sheldon H. 34 Station st.	Jones John C. jr. 56 Hawes st.
Jenkinson George, 352 Washington st.	Jones Robert G. 1894 Beacon st.
Jenkinson George O. jr. 1803 Beacon st.	Jones Thomas A. L. 18 Morss av.
Jenks ——, 31 Station st.	Jones Winthrop B. 40 Webster pl.
Jenks Charles E 85 St. Paul st.	Jordan Charles O. 23 Hurd rd.
Jenning Charles, 34 Station st.	Jordan Lester V. 34 Station st.
Jennings Michael, 14 Roberts st.	Jòrgensen Charles W. 1174 Boylston st.
Jennings Michael C. 44 Walter av.	Jòrgensen Ernest N. 1174 Boylston st.
Jensen Alfred, 16 Hawes st.	Jorgensen Horatio F. 675 Wash'n st.
Jeps Michael, 260 Cypress st.	Joshii Keriga, 31 Kent sq.
Jewell Charles F. 1627 Beacon st.	Jouannet Peter A. 118 Davis av.
Jewett Arthur, 1223 Beacon st.	Joudry Edward, 16 Hart st.
Jewett George W. 164 Kent st.	Joudry John, 16 Hart st.
Joel David J. 19 Verndale st.	Joyce David, 30 Pearl st.
Johnian John S. 15 Bowker st.	Joyce Henry J. 27 Harvard av.
Johnson A. Konrad, 1378 Beacon st.	Joyce John T. 34 Juniper st.
Johnson Augustine J. 270 Cypress st.	Judah Oscar S. 1862 Beacon st.
Johnson Charles, 5 High-st. pl.	
Johnson Charles G. 495 Heath st.	Kaeveney John, 27 School st.
Johnson Christopher C. 92 Br'kline av.	Kaeveney Martin, 48 Park st.
Johnson David, 237 Washington st.	Kahn Maurice, 11 Flora st.
Johnson Felix F. 79 Pearl st.	Kallman Samuel, 117 Stedman st.
Johnson Felix J. 92 Brookline av.	Kaminsky Louis, 267 Boylston st.
Johnson Francis J. 205 Davis av.	Kane Patrick, 37 Juniper st.
Johnson Fred W. 215 Freeman st.	Kane Thomas, 37 Juniper st.
Johnson George H. 15 Thayer st.	Kansishiro Korio, 31 Kent sq.
Johnson George R. 16 White pl.	Karnheim Jacob A. 147 Winthrop rd.
Johnson Henry L. 3 Middlesex cir.	Kaufman Jerome, 40 University rd.
Johnson James, Ackers av.	Kavanaugh Timothy, Clyde st.
Johnson James, 59 Buckminster rd.	Kay J. Murray jr. 52 Rawson rd.
Johnson James S. 4 Cypress apts.	Keady James A. 17 Henry st.

Names and Residences	Names and Residences
Keady John, 17 Henry st.	Kelley Patrick J. 40 Pound lane.
Keady John P. 17 Henry st.	Kelley Patrick T. 771a Boylston st.
Keady Joseph M. 17 Henry st.	Kelley Thomas F. 43 Walter av.
Keane James, Woodland rd.	Kelley Thomas F. 36 Cypress st.
Keane John, 333 Boylston st.	Kelley Walter S. 4 Marion ter.
Keane John C. 7 Kendall pl.	Kelley William, 64 White pl.
Keane Martin, Clyde st.	Kellogg Alfred, 55 St. Paul st.
Keane Michael, Clyde st.	Kellogg Charles C. 51 Addington rd.
Keane Thomas, 20 Roberts st.	Kellogg Harold F. 1671 Beacon st.
Keane William, Clyde st.	Kelly Delmore C. 1353 Beacon st.
Keane William J. 185 Pond av.	Kelly Edward Joseph, 9 Winthrop pl.
Kearins Martin, 86 Chestnut Hill av.	Kelly James, South st.
Kearns Thomas A. 48 Washington st.	Kelly James, 19 Villa lane.
Keary James E. 93 Harvard st.	Kelly James B. 30 Pearl st.
Keaveney John P. 99 Boylston st.	Kelly James J. 43 Addington rd.
Keaveny James, 18 Homer st.	Kelly John, 46a Pearl st.
Keaveny Patrick, 18 Homer st.	Kelly John, 11 School st.
Keaveny Thomas, 36 Bowker st.	Kelly John, 10 Kerrigan pl.
Keavy Patrick, Craig pl.	Kelly John, 30 Pearl st.
Kedian James E. 2 Middlesex cir.	Kelly John, 40 White pl.
Keech Willard, 29 Webster st.	Kelly John A. 270 Cypress st.
Keefe Benjamin O. 19 Hurd rd.	Kelly John H. 78 Francis st.
Keefe Charles J. 24 Winthrop pl.	Kelly John J. 65 Walter av.
Keefe James A. 121 Brook st.	Kelly John J. 3 Leverett st.
Keefe Joseph, 24 Winthrop pl.	Kelly Joseph, 166 Chestnut st.
Keefe Norman J. 24 Winthrop pl.	Kelly Michael J. Hammond st.
Keefe Thomas A. 6 Flora st.	Kelly Michael J. 118 Franklin st.
Keegan Henry J. 69 School st.	Kelly Patrick, 112 Franklin st.
Keegan John L. 217 Freeman st.	Kelly Patrick, 234 Cypress st.
Keegan Martin, 30 Pearl st.	Kelly Patrick J. 299 Boylston st.
Keegan William H. 217 Freeman st.	Kelly Thomas, 232 Summit av.
Keeling Edward L. 34 Bowker st.	Kelly Thomas J. 112 Franklin st.
Keeling R. V. 34 Bowker st.	Kelly William, Clyde st.
Keenan Henry, 50 Edge Hill rd.	Kelter George A. 2 Edwin st.
Keenan Henry, 196 Washington st.	Kempton J. Birney, 104 Washing'n st.
Keenan Patrick, 133 Boylston st.	Kempton Lloyd G. 640 Washington st.
Keenan Thomas, 106 Franklin st.	Kendall George N. 122 Pleasant st.
Keenan Thomas H. 106 Franklin st.	Kendall Leonard J. 5 Park vale.
Kehoe David G. 1 Clintón path.	Kendall Vincent B. 4 Harvard pl.
Kehoe John J. 1 Clinton path.	Kendrick George P. 58 Upland rd.
Keith Andrew, Heath st.	Kendrick William, 139 Brook st.
Keith Bradford J. 335 Boylston st.	Kennealy Charles A. 117 Harvard st.
Keith George A. 38 Linden st.	Kennealy Edmund J. 117 Harvard st.
Keith Moses A. 13 Linden st.	Kennealy Lewis J. 117 Harvard st.
Keith Royal, 13 Linden st.	Kennedy Dennis, Reservoir lane.
Kelleher James, 35 Walter av.	Kennedy James J. 10 Homer st.
Kelleher Patrick A. 9 Mulford st.	Kennedy Michael, 16 Roberts st.
Kelleher Peter F. 1 Mulford st.	Kennedy Patrick, 36 Flora st.
Kelleher Richard, 20 Hart st.	Kennedy Thomas J. 24 Flora st.
Kelleher Richard B. 9 Mulford st.	Kennedy Thomas J. 8 Homer st.
Kelley Frederick A. 36 Cypress st.	Kennedy William, 220 Rawson rd.
Kelley George A. 36 Cypress st.	Kennedy William J. 803 Boylston st.
Kelley John J. 196 Gardner rd.	Kenney Austin A. 566 Heath st.
Kelley John J. 64 White pl.	Kenney George C. 10 Davis av.
Kelley Joseph W. 36 Cypress st.	Kenney John, 12 Kerrigan pl.
Kelley Keiran T. 566 Heath st.	Kenney John, Clyde st.
Kelley Michael, 36 Cypress st.	Kenney William, 5 Washburn ter.

Names and Residences	Names and Residences
Kenny John, 115 Boylston st.	Kinsley Daniel W. Hotel Beaconsfield.
Kenrick Alfred F. 26 Bowker st.	Kinsman Charles O. 18 Homer st.
Kenrick Charles A. 15 Searle av.	Kinsman Nathaniel jr. 59 Griggs rd.
Kenrick David A. 15 Searle av.	Kinsman Richard T. 59 Griggs rd.
Kentley Hugh, 48 Washington st.	Kirby John, 33 Pearl st.
Kentley James, 48 Washington st.	Kirchdofer John, 107 Boylston st.
Kernan Edward, 82 Brook st.	Kirk Joseph M. 185 Davis av.
Kernan John B. 82 Brook st.	Kirker J. Edward, 69 School st.
Kerr Charles S. 29 Littell rd.	Kitching Robert E. 168 Kent st.
Kerr Joseph, 201 High st.	Kitt Greenwood W. 99 Warren st.
Kerr Joseph, Davis ct.	Klauer Frederic J. 26 Beech rd.
Kerr William, 29 Littell rd.	Kneeland John, 43 Walter av.
Kerrigan Arthur G. 32 Thorndike st.	Knight Orray T. Richmond ct.
Kerrigan Michael, 48 Brook st.	Knight William H. 15 Davis av.
Kerrigan William V. 32 Thorndike st.	Knowles Charles A. 29 Linden pl.
Keyes Robert E. 15 Williams st.	Knowles Charles B. M. 124 Cypress st.
Kickham Charles J. 19 Kendall st.	Knowles Frederic D. 657 Wash'n st.
Kickham John E. 19 Kendall st.	Knowles George H. 23 Kendall st.
Kickham Lawrence F. 19 Kendall st.	Knowles Harland W. 657 Wash'n st.
Kidd Robert H. 35 Davis av.	Knowles John E. Houlihan av.
Kidd William J. 13 Perry st.	Knowles Lester U. 7 Harvard sq.
Kidder Myron, 44 Brook st.	Knowles William A. 505 Heath st.
Kiefer William G. 22 Atherton rd.	Knowles William M. 657 Wash'n st.
Kilcoyne James, Clyde st.	Knowlton Edward H. 76 Harvard av.
Kilduff Charles E. 662 Washington st.	Knowlton Frank W. 60 Greenough st.
Kilduff Edward J. 58 Harvard st.	Knowlton Wallace M. 30 Chest. Hill av.
Kilduff Henry, 29 Harvard st.	Koch Herman, 39 Kent st.
Kiley Michael S. 26 Winchester st.	Koch John, 51 Oakland rd.
Kiley Patrick J. 152 Clark rd.	Koch John jr. 39 Kent st.
Kilgallon James, 39 Juniper st.	Kollmyer W. H. 83 Harvard st.
Kilgallon Michael, 34 Flora st.	Kollmyer W. Hector S. 5 Cypress apt.
Kilgore Allison, 30 Bowker st.	Kowa Frank, Country Club.
Kilgore E. S. 30 Bowker st.	Koyle John, 57 Pearl st.
Killilea James J. 51 Mason ter.	Kraft Joseph, 2 Summit av.
Killion John, 10 Kendall pl.	Kretchmann Carl O. 34 White pl.
Killion John E. 4 Linden pl.	Krogman Harold W. 1481 Beacon st.
Killion Thomas, 35 Pearl st.	Kutzater Otto, Warren st.
Killoren William T. 12 Parkway.	Kyle Atherton, 93 Perry st.
Kimball Allen, 29 Naples rd.	Kyle Robert, 9 Summit av.
Kimball Earl F. 675 Hammond st.	
Kimball Frank E. 123 Kent st.	Labdon Oswald, 9 Flora st.
Kimball Richard, 7 Cypress apts.	Lacey Henry A. 33 Kendall st.
Kimball Warren H. 199 Babcock st.	Lacey James A. 114 Franklin st.
Kimball William, 19 Bowker st.	Lacey James P. 114 Franklin st.
King Bernard, 15 Winthrop pl.	Lacey Thomas J. 238 Cypress st.
King Fred H. 1470 Beacon st.	Lachambre George, 33 Kent st.
King Gedney, 15 Strathmore rd.	Lacy Daniel G. 27 Juniper st.
King James, 240 Cypress st.	Lacy John, 27 Juniper st.
King John, 4 Juniper st.	Lacy John H. 27 Juniper st.
King John L. 17 White pl.	Lagraf Alfonse, La Grange st.
King Leonard S. 15 Strathmore rd.	Lahaff Michael, 769 Boylston st.
King Peter, 4 Juniper st.	Lake George E. 77 Walnut st.
King Robert W. 94 Boylston st.	Lake W. Scott, 126 Cypress st.
King Samuel 362 Washington st.	Lally John G. 23 Roberts st.
Kingman Rufus A. 45 Windsor rd.	Lally John J. 324 Clyde st.
Kingsbury Charles, 22 Homer st.	Lally Joseph W. 324 Clyde st.
Kinney Alfred F. 104 Coolidge st.	Lally Michael, 261 Boylston st.

Names and Residences	Names and Residences
Lally Michael J. 324 Clyde st.	LeRoyer Charles P. 115 Dean rd.
Lally Patrick H. Clyde st.	Le San Ralph H. 106 Franklin st.
Lanchester Henry D. 14 Prospect st.	Lett Bernard, 166 Kent st.
Landelius Julius, 48 Atherton rd.	Lett Isidore, 27 Harvard av.
Lander William N. 19 Columbia st.	Lett Michael, 166 Kent st.
Landers William J. 11 Hurd rd .	Levinson Max, 20 Juniper st.
Lane Archer D. 14 Park st.	Levy Felix J. 83 Harvard st.
Lane Frank, 110 Chestnut rd.	Levy Irving L. 1071 Beacon st.
Langdon Ralph, 48 Pearl st.	Levy Lewis, 32 Columbia st.
Lannon John, 78 Brookline av.	Levy W. Charlesworth, 53 Waverly st.
La Prease Ira, 376 Washington st.	Lewandowski Jos'h De, 1896 Beacon st.
Larkin Cornelius F. 82 Pearl st.	Lewis Adolf E. 31 Harvard st.
Larkin Michael J. 27 Ackers av.	Lewis James, 15 St. Mary's st.
Larkin Nicholas J. Clyde st.	Lewis John, 1126 Commonwealth av.
Larkin Patrick F. 82 Pearl st.	Lewis Thomas, Woodland rd.
Larsen John, 122 Boylston st.	Libby Nelson T. 15 Gorham av.
Larson John, 1443 Beacon st.	Liddell Joseph, 125 Brook st.
Latham William H. 7 Strathmore rd.	Liddy John, 48 Coolidge st.
Lathrop F. H. 1797 Beacon st.	Liddy John, 108 Brookline av.
Laughlin John, 783 Boylston st.	Liddy John J. 108 Brookline av.
Lavake James O. 29 Thorndike st.	Liddy Patrick, 1581 Beacon st.
Lawler John, 13 Harvard st.	Lilja Nils, 21 High st.
Lawrence Arthur D. 29 Toxteth st.	Lincoln E. Stoddard, 185 Winthrop.
Lawson Joshua, 1440 Beacon st.	Lincoln Harold A. 132 Summit av.
Lawton George, 165 Washington st.	Lindsey Arthur F. 3 Gibbs st.
Lazrovitz Abram, 1824 Beacon st.	Lindsey Edwin A. 3 Gibbs st.
Leahy Michael, 7a Cameron st.	Linehan John J. 1 St. Mary's st.
Leard Philip I. 39 Perry st.	Linnemann Henry S. 77 Walnut st.
Leary James M. 106 Brook st.	Linscott William, 26 Juniper st.
Leary Jeremiah A. 216 Freeman st.	Linsky John, 57 Walter av.
Leary Michael, 216 Freeman st.	Lint Ernest, 356 Washington st.
Leary Patrick, 59 Villa lane	Linton James M. 1202 Boylston st.
Leary William F. 40 Pound lane.	Lipphardt Harry, 28 Brook st.
Leavitt Frederick A. 166 Tappan st.	Lipphardt Louis, 28 Brook st.
Le Bow Henry A. 1860 Beacon st.	Lishon Lester, 44 Brook st.
Ledbury Frank H. 226 Babcock st.	Lister John, 26 Still st.
Lee Alexander, 210 Freeman st.	Litchfield Wilbur T. 7 Hurd rd.
Lee Alexander, Davis ct.	Little Clarence C. Goddard av.
Lee Andrew, Davis ct.	Little George W. 70 Gorham av.
Lee Charlie, 1615 Beacon st.	Little James, 229 Pond av.
Lee Henry, 617 Boylston st.	Littlefield A. W. 87 Francis st.
Lee Joseph H. 24½ Walter av.	Littlefield Benjamin R. 14 Linden st.
Lee Patrick, 1658 Beacon st.	Littlehale Robert L. 116 Thorndike st.
Lee Sing, Boylston st.	Livingston Spurgeon, 705 Ham'nd st.
Lee Stewart, 6 Franklin st.	Lloyd Norman D. 157 Aspinwall av.
Leek Fred, 22 Parkway.	Lloyd Thomas, 17 Aspinwall av.
Le Francis Freder'k, 16 Manchester rd.	Lloyd William, 157 Aspinwall av.
Lehnemann Lawrence J. 215 Clark rd.	Lockeyer John, 122 Boylston st.
Leighton Harvey, 112A Chestnut st.	Lofgren Evander H. 14 Homer st.
Leland Amory, 41 Davis av.	Logan James, 23 Hurd rd.
Leland Joseph D. 41 Davis av.	Logan John, 222 Freeman st.
Lemeris Alphonse O. 24 Brook st.	Logan Robert J. 11 Netherlands rd.
Lent Howard B. 55 Addington rd.	Lombard Herbert E. 1339 Beacon st.
Leonard Barton, 6 Regent circle.	Londoner Herman W. 208 Winthrop rd
Leonard Clarkson, 6 Regent circle.	Loney William J. 147 Mason ter.
Leonard Frank A. 5 Davis av.	Long Caleb W. 16 High st.
Leonard John, 114 Franklin st.	Long Charles E. 32 Oakland rd.

Names and Residences	Names and Residences
Long Thomas, 233 Boylston st.	Lynch George J. 784 Boylston st.
Long William B. 249 Tappan st.	Lynch Henry H. 483 Washington st.
Long William J. 19 Perry st.	Lynch James J. 121 Brook st.
Longmore William, 242 Clinton rd.	Lynch James J. 47 Walter av.
Looby John H. 6 Flora st.	Lynch James J. 13 School st.
Loof Joseph, 5 Kerrigan pl.	Lynch James J. Clyde st.
Lorance Joseph S. 3 Mulford st.	Lynch Joseph H. 13 School st.
Lorbacher Rudolph, 14 Stearns rd.	Lynch Michael, 224 Tappan st.
Lord Herbert B. 8 Marshall ter.	Lynch Michael C. 759 Boylston st
Lord Rufus B. 23 Juniper st.	Lynch Owen, 102 Brookline av.
Lord Theodore D. 6 Beals st.	Lynch Patrick, Warren st.
Lothian John, 564 Heath st.	Lynch Robert F. 229 Cypress st.
Lothrop George E. jr. 127 Naples rd.	Lyndon Percy E. 54 Auburn st.
Lothrop Theodore A. 35 Columbia st.	Lynn George H. 21 Clark rd.
Lott Jesse E. 11 Netherlands rd.	Lynn Herbert F. 21 Clark rd.
Lott Vinton E. 9 Park vale.	Lynn William, 21 Clark rd.
Louie Gee, 1350a Beacon st.	Lyon Levi T. 44 Cypress pl.
Love Charles P. Ackers av.	Lyon Louis F. Richmond ct.
Love Frank X. Ackers av.	Lyons Dennis, 6 Prescott st.
Love George P. 771 Boylston st.	Lyons James, 1 Houlihan av.
Love James L. Ackers av.	Lyons James C. 771a Boylston st.
Love Thomas M. Ackers av.	Lyons James H. 258 Cypress st.
Love William J. Ackers av.	Lyons John A. 8 Roberts st.
Lovelace R. A. 332 Washington st.	Lyons John E. Country Club.
Lovett ——, 129 Brook st.	Lyons John F. 8 Roberts st.
Lovett Augustus S. Jr. 59 Windsor rd.	Lyons Patrick, 8 Roberts st.
Lovett Charles J. 106 Sewall av.	
Lovett Frederick J. 64a Pearl st.	Mabee Loyd, 1 Roberts st.
Lovett Louis, 149 Winthrop rd.	Macauley William, 14 Parkway.
Lovett William J. 106 Sewall av.	MacBriar Thomas, 4 Marion ter.
Lovett William J. 1223 Beacon st.	Macdonald Duncan, Houlihan av.
Lovett James J. 64a Pearl st.	MacDonald Freeman W. 1807 Beacon st.
Lovstedt Joel, 143 Washington st.	MacDonald John D. 96 Brook st.
Lowcock George E. 6 Perry st.	MacDonald Samuel, 1386 Beacon st.
Lowe Joseph D. 2 Foster st.	Macdonald William B. 15 Perry st.
Lowe Norman, 108 University rd.	MacDonell John, Goddard av.
Lowenburg John J. 1553 Beacon st.	MacFarland Thomas, 78 Cypress st.
Lowry Lawrence, 219 Harvard st.	Mackavich Mike, Newton st.
Luce Charles T. 52 Stedman st.	Mackavich Peter, Newton st.
Luck James E. 108 Winthrop rd.	MacKenzie Henry A. 14 Pearl st.
Lucy John, 1216 Boylston st.	MacKenzie William D. 201 Boylston st.
Ludwig Louis F. 6 Boylston pl.	Mackey Mark J. 179 Aspinwall av.
Lull Henry C. 1892 Beacon st.	Mackie William C. 54 Coolidge st.
Lundblad D. B. 49 Kent st.	MacKinnon Neil, 29 Kent st.
Lunde Peter, Leicester st.	Macmahan Chas. C. 24 Strathmore rd.
Lundy John, Cumberland av.	Macmahon James, 1077 Beacon st.
Lundy John, 3 Franklin ct.	MacMillan John A. 1801 Beacon st.
Lundy William, 74a Pearl st.	MacNaughton James. 791 Wash'n st.
Lunney James H. 50 Harvard st.	MacNeil John J. 17 Cameron st.
Lunney John, 50 Harvard st.	MacNutt Lowell D. 16 Harris st.
Lunney William, 113 Franklin st.	Macomber Leonard, 118 Sumner rd.
Lupton Plaskett, 216 Freeman st.	Macomber Lowell P. 118 Sumner rd.
Lupton Thomas, 72 Harvard st.	Madden John J. 90 Brookline av.
Luther John F. 175 Washington st.	Madden William, 781a Boylston st.
Lydon Thomas, South st.	Maddock Albert T. Cottage st.
Lynch Bernard W. 94 Brookline av.	Magenity John J. 25 Winthrop pl.
Lynch David J. Davis ct.	Magenity John Joseph, 25 Winthrop pl.

Names and Residences	Names and Residences
Magnesson Carl, 1032 Beacon st.	Maloney Vincent P. 7 Auburn ct.
Magnuson Frans A. 16 Addington rd.	Maloney William, 10 Pearl st.
Magoon Ernest B. 65 Aspinwall st.	Maloon Edward A. 387 Harvard st.
Maguire John, 109 Franklin st.	Manahan Ernest, 108 Addington rd.
Maguire Robert, 269 Kent st.	Manahan Thomas J. 76 Sunmmit av.
Maguire William H. 10 Morss av.	Mangan John G. 18 Homer st.
Mahan James J. 3 Kendall pl.	Mangan Thomas J. 18 Homer st.
Mahan John F. 7 Leverett st.	Manley Alden A. 265 Pond av.
Mahan Michael, 9 Franklin st.	Manley Francis M. 797 Boylston st.
Mahan Michael H. 41 Franklin st.	Manley John W. 797 Boylston st.
Mahan Michael J. 96 Chestnut st.	Manley Michael F. 797 Boylston st.
Mahan Michael T. 617 Boylston st.	Mann Arthur M. 5 Park st.
Mahan Patrick W. 7 Leverett st.	Mann Benjamin P. 5 Park st.
Mahan Thomas J. 789 Boylston st.	Mann Houston, 5 Park st.
Mahar William C. 1216 Boylston st.	Manning Francis J. 6 Juniper st.
Maher Denis, 44 Pearl st.	Manning Joseph, 267 Boylston st.
Maher Edward J. 107a Washington st.	Manning Patrick, 39 Juniper st.
Maher James H. jr. 107a Wash'n st.	Manning Roger, 48 Babcock st.
Maher Vincent, 5 Perry st.	Manning William, 17 Morss av.
Maher William, 107a Washington st.	Manse ——, 2 Strathmore rd.
Mahon Charles J. 24 Juniper st.	Mansur Elijah H. 3 Kendall pl.
Mahon Frederick, 24 Juniper st.	Marble Edward B. 7 Keiffer rd.
Mahon James P. 79 Brook st.	Marble Richard M. 7 Keiffer rd.
Mahon John, 809 Boylston st.	Marden Henry R. 26 Harvard av.
Mahon John T. 24 Juniper st.	Maria Elias, 7 Marshall ter.
Mahon Thomas A. 24 Juniper st.	Marion Michael F. 65 Brookline av.
Mahoney Bartholomew, 78 Pearl st.	Markham Michael J. 37 Kendall pl.
Mahoney Cornelius, 89 Pearl st.	Marks Melbourne A. 18 Naples rd.
Mahoney Cornelius, 165 Wash'n st.	Marks Melbourne A. jr. 18 Naples rd.
Mahoney Dennis, 6 Boylston pl.	Marley James, 137 Boylston st.
Mahoney Dennis F. 15 Leverett st.	Marmaud Joseph L. 265 Pond av.
Mahoney Edward, Heath st.	Marshall Carl Bertrand, 3 Engle'd av.
Mahoney Francis A. 59 School st.	Marshall Charles, 521 Heath st.
Mahoney George, 809 Boylston st.	Marshall Daniel, 17 Kent st.
Mahoney Jeremiah F. 253 Boylston st.	Marshall John R. 167 Brook st.
Mahoney John, 69 Franklin st.	Marshall Ralph S. 64 Naples rd.
Mahoney Patrick, 35 Walter av.	Marston Edward C. 232 Boylston st.
Mahoney Patrick A. 15 Hurd rd.	Marston George N. 85 Francis st.
Mahoney Thomas D. 15 Leverett st.	Martens Freder'k H. 675 Hammond st.
Mahoney Thomas J. 54 Villa lane.	Martin Angus A. 311 Boylston st.
Mahoney Timothy, 28 Flora st.	Martin Charles, 14 Cameron st.
Mahoney William, 54 Villa lane.	Martin Ira W. 282 Washington st.
Mahoney William J. 59 School st.	Martin John, 180 Buckminster rd.
Maiko Tobie, 20 Amory st.	Martin John B. Country Club.
Maitland William, 240 Cypress st.	Martin Samuel, 283 Boylston st.
Makarewich William P. 1 Roberts st.	Martin Thomas, 183 High st.
Malcolmson Samuel, 141 Summit av.	Marvel Harry E. 7 Auburn ct.
Malcomson Alexander, 16 Winch'ter st.	Marvin Alexander W. 14 Linden st.
Maley Henry, The Beaconsfield.	Marvin George R. 90 Perry st.
Malley John, 24 Walter av.	Marvin John R. 90 Perry st.
Malone Patrick, 12 Juniper st.	Mason Benjamin H. 21 Fuller st.
Maloney James P. 44 Pearl st.	Mason George W. 66 Chestnut st.
Maloney John, Houlihan av.	Mason Guido, 94 Dudley st.
Maloney John, 10 Pearl st.	Mason Harry, 84 Harvard av.
Maloney Michael, 65 Walter av.	Mason John F. 33 Cameron st.
Maloney Timothy, 34 Juniper st.	Mason John G. 1803 Beacon st.
Maloney Timothy J. 34 Juniper st.	Mason John M. 82 Harvard av.

Names and Residences	Names and Residences
Mason Robert H. 21 Fuller st.	Merz C. William, 122 Davis av.
Mason William R. 20 Parkway.	Messer Asa, 222 Babcock st.
Massey David, 41 Villa lane.	Messitt Angus W. 38 Juniper st.
Matthaey Frederic W. 1619 Beacon st.	Messitt George J. 38 Juniper st.
Matz Abram H. 10 Bowker st.	Messitt John J. 38 Juniper st.
Mawhinney Henry, 210 Freeman st.	Messitt Moran, 38 Juniper st.
Mawhinney John D. 25 Aspinwall av.	Metcalf Ira A. 208 Rawson st.
Mawhinney Matthew, 61 Walnut pl.	Metcalf John C. 208 Rawson rd.
Maxey Warren L. 1372 Beacon st.	Michaelson Harold, 166 Chestnut st.
Maxwell Frank R. jr. 5 Hawes st.	Michaelson Nicol, 165 Washington st.
Maxwell Patrick, 18 Juniper st.	Michel George F. 22 Winthrop pl.
May Daniel F. 76 Pearl st.	Michel Philip, 22 Winthrop pl.
Mayer Joseph, 14 Linden st.	Michel Philip G. 22 Winthrop pl.
Maynz Edward, 609 Washington st.	Middleton Charles, 1110 Beacon st.
Mead Charles H. 189 Babcock st.	Middleton Frederic, 1110 Beacon st.
Meade Daniel C. 20 Milton rd.	Miett Charles E. 83 Brook st.
Meade George A. Harvard ct.	Millard Jean S. 9 Washburn ter.
Meade James P. 124 Chestnut st.	Miller Alexander R. 349 Clark rd.
Meade John, 50 Harvard st.	Miller Charles, 32 Webster st.
Meade John H. 20 E. Milton rd.	Miller Harry, 2 Harvard sq.
Meade Joseph E. 20 Milton rd.	Miller Malcolm D. 156 Cypress st.
Meade Maurice P. 20 Milton rd.	Miller Robert F. 1805 Beacon st.
Meade William, 20 Milton rd.	Milligan Alfred, 17 Cameron st.
Meader Frederick E. 5 Elm st.	Minahan Daniel J. 18 Hart st.
Meader Stanley G. 22 Emerson st.	Minnis David, 43 White pl.
Meadowcroft Walter, 9 Stetson st.	Minnis R. J. 6 Tabor pl.
Mealey Francis jr. 67 Franklin st.	Minnis Robert A. 43 White pl.
Mealey John M. 67 Franklin st.	Missett John, 33 Brookline av.
Mealey Peter, 67 Franklin st.	Missett Thomas J. 280 Cypress st.
Mealey Thomas F. 7a Cameron st.	Mitchell Byron R. 1459 Beacon st.
Meaney John F. 22 Homer st.	Mitchell C. Wallace, 17 Milton rd.
Meaney John S. 52 Kendall st.	Mitchell Felix, Newton st.
Meaney Michael, 12 Morss av.	Mitchell Glen F. 17 Milton rd.
Mears William N. 369 Tappan st.	Mitchell John J. 781a Boylston st.
Meehan Dennis, 38 Pound lane.	Mitchell Norman, 792 Boylston st.
Meehan James A. 156 Boylston st.	Mitchell Ralph H. 41 Addington rd.
Meehan Thomas, 156 Boylston st.	Mitchell W. M. Parker, 17 Milton rd.
Meghen William, 28 Walter av.	Mitchell William F. 160 Chestnut st.
Megley Edward, 4 Kerrigan pl.	Mitton Richard, 1809 Beacon st.
Meharg Alexander, Houlihan av.	Moeser David E. 8 Auburn ct.
Mehrman Fred, 79 Brook st.	Mohun P. K. 83 Francis st.
Melcher William K., 1372 Beacon st.	Moloney James jr. 230 Cypress st.
Melican Daniel, 784 Boylston st.	Moloney Laurence T. 230 Cypress st.
Mellican Michael, 3 High-st. pl.	Moloney Patrick, 28 White pl.
Melville Ernest, 217 Washington st.	Monac Edward F. 15 Tabor pl.
Mendum William J. 54 Kent st.	Monaghan Patrick J. 76 Ches't Hill av.
Meriam Arthur, 32 Bowker st.	Monahan James H. 80 Winchester st.
Merrick Michael J. 17 Kent st.	Monahan Michael, 809 Boylston st.
Merrigan John J. 57 Aspinwall av.	Monks Archibald G. 47 Monmouth st.
Merrigan John J. 25 Harvard av.	Monnier Ernest, 73 University rd.
Merrill Alonzo N. 17 E. Milton rd.	Monohan John, 781 Boylston st.
Merrill Albert A. 3 Cypress apts.	Monroe Charles E. 71 Upland rd.
Merrill Albert B. 165 Rawson rd.	Montagu James, Leicester st.
Merrill Charles, 83 Harvard st.	Montague Burt W. 2 Harvard sq.
Merrill Frank R. 1 St. Mary's ct.	Montague Fred W. 1120 Beacon st.
Merritt Wilbur F. 27 Hurd rd.	Montgomery James O. 11 Flora st.
Merry Fred, South st.	Montgomery William, 50 Cameron st.

Names and Residences	Names and Residences
Montgomery William P. 1345a B'c'n st.	Mosher Ernest L. 305 Washington st.
Moody Augustus, 1661 Beacon st.	Mosher George, 305 Washington st.
Mooney J. Francis, 19 Hurd rd.	Mosher Harry M. 305 Washington st.
Mooney John, 80 Brookline av.	Mosher Ralph, 305 Washington st.
Moore George, 15 E. Milton rd.	Moynihan Thomas, 107 Franklin st.
Moore George C. 26 Linden pl.	Muldowney Charles T. 273 Walnut st.
Moore Henry W. Richmond ct.	Muldowney Francis W. 273 Walnut st.
Moore John G. Richmond ct.	Mulhearn Patrick J. 120 Brook st.
Moore MacAllister, 149 Winthrop rd.	Mulhern Michael, 15 St. Mary's st.
Moore William, rear 10 Park st.	Mulholland John, 12 Morss av.
Moore William J. 80 Chestnut st.	Mulholland John, 64 Pearl st.
Moran Edward, 21 School st.	Mullaney John, 37 Cameron st.
Moran George, 26 Brook st.	Mullaney Michael, 8 Roberts st.
Moran John F. 3 Mulford st.	Mullen Arthur, 152 Harvard st.
Moran John W. 33 School st.	Mullen Edward, Newton st.
Moran Michael, 46 Walter av.	Mullen Frederic T. 9 Ridgeway st.
Moran Michael T. 771 Boylston st.	Mullen J. Ernest, 13 Linden st.
Moran Patrick J. 771 Boylston st.	Mullen Michael, 27 Ackers av.
Moran Thomas, 46 Walter av.	Mullin James A. Newton st.
Moran Thomas, Country Club.	Mullin William, 41 Juniper st.
Moran Thomas H. 671 Washington st.	Mullowney Edward F. 79 Aspinwall av.
Moran William E. Houlihan av.	Mullowney Thomas B. 23 Aspinwall av.
Moreland Fred'k A. 108 University rd.	Mulloy Lawrence, 1216 Boylston st.
Moreland Matthew, 124 Chestnut st.	Mulrain John, 334 Hammond st.
Morey Arthur C. 1892 Beacon st.	Mulrey William Francis, 183 High st.
Morgan Charles W. 18 Davis av.	Mulvey James, 7 Leverett st.
Morgan Frank O. 7 Harvard sq.	Mulvey Karen, 77 Pearl st.
Morgan Henry J. 4 Flora st.	Mulvey Michael F. 76 Pearl st.
Morgan John L. 107 Boylston st.	Mulvey Michael J. 1 Kendall pl.
Morgan Lewis E. 1740 Beacon st.	Mulvey Patrick F. 77 Pearl st.
Moriarty Patrick W. 26 Winchester st.	Mulvey Patrick J. 7 Leverett st.
Morison Gabriel C. 102 Brookline av.	Munns Michael, 9 Washington st.
Morley Edward, 1 Houlihan av.	Munsil Edward C. D. 39 Harvard av.
Moroney Daniel, 108 Brookline av.	Munsil, Frederic C. 15 E. Milton rd.
Morris Bartley, 47 Brook st.	Munsil Milton R. 39 Harvard av.
Morris George A. 119 Egmont st.	Munsil William B. 15 Searle av.
Morris George P. 27 Waverly st.	Murphy Dennis, 179 High st.
Morrisey John, 44 Longwood av.	Murphy Edward J. 803 Boylston st.
Morrisey Michael F. 35 Brookline av.	Murphy Francis J. 13 Cameron st.
Morrison Chester S. 788 Wash'n st.	Murphy Frank, 234 Cypress st.
Morrison Clarence W. 16 Hart st.	Murphy Frank T. 305 Boylston st.
Morrison Frank, 20 High st.	Murphy James, 46 Ackers av.
Morrison George, Heath st.	Murphy James, 9 Harvard pl.
Morrison William D. 15 Thayer pl.	Murphy John, 91 Boylston st.
Morrissey John J. 563 Heath st.	Murphy John E. 803 Boylston st.
Morrissey Michael J. 14 Hart st.	Murphy John F. 74 Pearl st.
Morrow William, 40 White pl.	Murphy John J. 112 Chestnut st.
Morse C. Willis, 59 Perry st.	Murphy John J. 753 Boylston st.
Morse Carroll W. 59 Perry st.	Murphy John P. 253 Boylston st.
Morse Charles W. 10 Prospect st.	Murphy Joseph P. 37 Harvard st.
Morse Edward W. jr. 4 Park st.	Murphy Matthew, 6 Cameron st.
Morse Frank N. 24 Naples rd.	Murphy Michael, 108 Brookline av.
Morse Randolph, 99 High st.	Murphy Michael, 26 Villa Lane.
Morse Sterne, 72 Walnut st.	Murphy Michael J. 11 Leverett st.
Moseley Fred R. 37 Circuit rd.	Murphy Patrick, Clyde st.
Moses Percy L. 747 Washington st.	Murphy Patrick F. 803 Boylston st.
Moseman George H. jr. 1386 Beacon st.	Murphy Patrick J. 43 Walter av.

Names and Residences

Murphy Thomas, The Beaconsfield.
Murphy Thomas F. 20 Harvard st.
Murphy Thomas J. 803 Boylston st.
Murphy William, 8 Roberts st.
Murphy William E. 305 Boylston st.
Murray Albert, 20 Roberts st.
Murray Augustine A. 77 Brookline av.
Murray Charles D. 231 Wash'n st.
Murray Dennis, 18 Leverett st.
Murray Edward F. 99 Harvard st.
Murray Ernest, 16 Davis av.
Murray Frank E. 54 Atherton rd.
Murray George H. B. 99 Harvard st.
Murray George R. 126 Chestnut st.
Murray Henry J. 1 Washburn pl.
Murray Henry J. jr. 2 Washburn pl.
Murray James, 99 Harvard st.
Murray John J. 20 Roberts st.
Murray John L. 1661 Beacon st.
Murray John T. 37 White pl.
Murray John W. 99 Harvard st.
Murray Martin, 258 Cypress st.
Murray Michael, Country Club.
Murray Michael J. 6 Roberts st.
Murray Michael J. 56 Pearl st.
Murray Patrick, 8 Roberts st.
Murray Thomas, Country Club.
Murray Thomas, 1661 Beacon st.
Murray Thomas J. Country Club.
Murray William, 6 Juniper st.
Murray William, 258 Cypress st.
Murray William E. 99 Harvard st.
Murrow Marvin H. 122 Davis av.
Murtagh Patrick J. 9 Mulford st.
Musman Joseph, 159 Washington st.
Myers Alfred, 160 Chestnut st.
Myers Evelyn F. 119 Stedman st.
Myers Harry, 44 Fuller st.
Myers Lewis, 143 Coolidge st.
Myers Morris N. 56 Beals st.
Myers Roy, 160 Chestnut st.

McAdams James A. 199 Boylston st.
McAdams James A. 300 Boylston st.
McAdams James F. 199 Boylston st.
McAdams Joseph, 89 Pearl st.
McAdams Joseph A. 199 Boylston st.
McAdams Michael J. 137 Boylston st.
McAdams Thomas F. 199 Boylston st.
McAllum William, 13 Tabor pl.
McBurney David, 9 Prescett st.
McBurney William, 140 Pleasant st.
McCabe John, 41 Villa lane.
McCabe Patrick, 215 Pond av.
McCaffery George B. 10 Morss av.
McCaffrey Owen, 278a Cypress st.
McCann James H. Clyde st.

Names and Residences

McCann Thomas J. 187 Mountfort st.
McCarn Andrew, 217 Washington st.
McCarn Rowan, Clyde st.
McCarthy Andrew, 62 Pearl st.
McCarthy Daniel J. 9 Hurd rd.
McCarthy David H. 794 Boylston st.
McCarthy Dennis, 38 White pl.
McCarthy Dennis F. 107 Boylston st.
McCarthy James 62 Clark rd.
McCarthy James F. 487 Wash'n st.
McCarthy Jeremiah J. 17 Brookline av.
McCarthy John, 62 Pearl st.
McCarthy John, jr. 62 Pearl st.
McCarthy John A. 112 Franklin st.
McCarthy John F. 38 White pl.
McCarthy John R. 128 Cypress st.
McCarthy Michael, 7a Cameron st.
McCarthy Patrick, 72 Park st.
McCarthy Patrick, 61 White pl.
McCarthy Patrick, 133 Salisbury rd.
McCarthy Patrick J. 12 Perry st.
McCarthy Patrick K. 103 Boylston st.
McCarthy Thomas L. 128 Cypress st.
McCarthy Thomas P. 103 Boylston st.
McCarthy Thomas R. 128 Cypress st.
McCarthy Timothy F. 9 Hurd rd.
McCarthy William F. 4 Cypress apts.
McCarty Arthur E. 20 Abbottsford rd.
McCarty Daniel, 25 Emerald st.
McCarty Edward, 20 Abbottsford rd.
McCarty Edward J. Walnut pl.
McCarty James, 58 Villa lane.
McCarty John H. 74 Chestnut Hill av.
McCarty John J. Heath st.
McCarty Patrick, 23 Kendall st.
McCarty Patrick, jr. Heath st.
McCarvell Frank, 32 Boylston st.
McCathie James, 305 Washington st.
McCauley Thomas J. T. 198 High st.
McClay Joseph, 124 Rawson rd.
McClellan Edward W. B. 4 Davis av.
McClennan Harold, 128 Davis av.
McClintock George M. 54 Kent st.
McClure Thomas, 152 Harvard st.
McComber W. H. M. 3 Netherlands rd.
McConnell John G. 112 Thorndike st.
McCool John J. 675 Hammond st.
McCormack Donald J. 98 Boylston st.
McCormack John J. 17 Flora st.
McCormack Michael, 280 Cypress st.
McCormack Patrick, 160 Chestnut st.
McCormack Patrick, Ackers av.
McCormick J. Lawrence jr. 77 Br'g'n rd.
McCormick John L. 77 Brington rd.
McCormick Radford J. 77 Brington rd.
McCracken Hugh W. 86 Harvard st.

Names and Residences	Names and Residences
McCracken William P. 217 Wash'n st.	McGee Thomas, 26 Walter av.
McCue Harry, Country Club.	McGillivary Donald A. 2 Kendall pl.
McCue John H. 87 Thorndike st.	McGilvray Robert, 10 Cameron st.
McCue Michael J. 46 Ackers av.	McGinnis John, 62 Aspinwall av.
McCue Patrick, 1523 Beacon st.	McGinnis Peter, 20 Clark rd.
McCullom ——, 71 Brookline av.	McGinnis Thomas, Newton st.
McCullough Alex, 17 Aspinwall av.	McGinty Morris M. 386 Hammond st.
McCullough Benjamin, 497 Heath st.	McGlone Joseph A. 83 Harvard st.
McCullough Charles, 74 Harvard av.	McGourty Charles, 125 Kent st.
McCullough George W. 9 Leverett st.	McGowan James, 209 Washington st.
McCullough James S. 315 Boylston st.	McGowan Thomas S. 16 Stedman st.
McCullough John, 74 Harvard av.	McGrady Thomas H. 185 Pond av.
McCullough Robert C. 32 Bowker st.	McGrady William J. Reservoir lane.
McCullough Samuel, 18 Toxteth st.	McGrail Michael, 778 Boylston st.
McCullough Thomas H. 123 Wash'n st.	McGrail Thomas, 18 Roberts st.
McCullough Wm. H. 17 Aspinwall av.	McGrath Dennis T. 38 Walter av.
McCutcheon Norman D. 130 Harv'd st.	McGrath Edward, 79 Brook st.
McDavitt Henry, 44 Pearl st.	McGrath Frederick J. 28 Prospect st.
McDavitt John J. 7 Boylston pl.	McGrath James, 1216 Boylston st.
McDermott Edward T. 59 Walter av.	McGrath James H. 34 White pl.
McDermott James T. 59 Walter av.	McGrath John, 30 Pearl st.
McDevett Frank, Country Club.	McGrath Joseph T. 34 White pl.
McDonald Bertram, 41 School st.	McGrath Michael J. 106 Brook st.
McDonald Daniel, 24 Prospect st.	McGrath Patrick, 233 Boylston st.
McDonald Daniel F. 5 Elm, pl.	McGrath Patrick, 28 Prospect st.
McDonald David, 58 Harvard st.	McGravey Hugh, 154 Boylston st.
McDonald Donald J. Heath st.	McGregor Robert, 221 Freeman st.
McDonald E. L. 55 Brook st.	McGregor William, 73 Longwood av.
McDonald James, 18 Bowker st.	McGreil James J. Reservoir lane.
McDonald James J. 108 Chestnut st.	McGreil John J. Houlihan av.
McDonald John B. 108 Chestnut st.	McGreil Michael, Reservoir lane.
McDonald John J. 122 Boylston st.	McGreil Michael J. Houlihan av.
McDonald Thomas A. 108 Chestnut st.	McGreil Patrick, 72a Chestnut Hill av.
McDonald Thomas J. 12 Kerrigan pl.	McGreil Patrick, 813 Boylston st.
McDonnell Patrick J. Craig pl.	McGreil Thomas, 72a Chestnut Hill av.
McDonnell Peter, Warren st.	McGuire James J. 512 Heath st.
McDonnell Thomas J. 222 Freeman st.	McHarrie John A. 128 Chestnut st.
McDonough Frank B. 781 Boylston st.	McHugh Edward, 165 Pond av.
McDonough Martin J. 695 Heath st.	McHugh Martin, 165 Pond av.
McEldowney George, 62 Centre st.	McHugh Robert J. 86 Chestnut Hill av.
McEllain John A. 1501 Beacon st.	McHugh Thomas J. 86 Ch. Hill av.
McElroy John E. 10 Davis av.	McIlroy Robert, 10 Davis av.
McElroy Patrick F. 169 Freeman st.	McIlveen Alexander, 8 Horner st.
McElroy Peter A. 7 Craig pl.	McInerney James, 17 Brookline av.
McElroy Thomas J. 10 Davis av.	McInereny James, 20 Flora st.
McFadden William, 836 Com'l'th av.	McInerney James E. 63 Brookline av.
McFayden Charles, 705 Hammond st.	McInerney James H. 86 Chestnut st.
McField Clifford E. 55 Kenwood st.	McInerney James J. 47 Walter av.
McGaffin William, 13 Perry st.	McInerney John, 63 Brookline av.
McGarr Lloyd, 113 Harvard st.	McInerney John, 86 Chestnut st.
McGeerry John W. 42 Walter av.	McInereney John S. 43 Boylston st.
McGarry Peter J. Villa lane.	McInerney Michael, 6 Juniper st.
McGarry Thomas J. jr. 42 Villa lane.	McInerney Thomas F. 92 Chestnut st.
McGee Andrew, 153 Sewall av.	McInnes Duncan, 13 Tabor pl.
McGee Frank, 424 Washington st.	McIntire Mark, 5 Franklin ct.
McGee John, 45 Walter av.	McIntosh Arthur A. 52 Walter av.
McGee Thomas, 149 Washington st.	McIntosh Frederick J. 133 Brook st.

Names and Residences	Names and Residences
McIntosh George, 133 Brook st.	McMahon Francis J. 64 White pl.
McIntosh George H. 345 Boylston st.	McMahon James F. 3 High St. pl.
McIntosh James D. 52 Walter av.	McMahon John A. 53 Walter av.
McIntyre Henry, 9 Craig pl.	McMahon Martin V. 56 Walter av.
McIver Daniel, 87 Brook st.	McMahon Peter T. 64 White pl.
McIvers John, 7 Ridgeway st.	McMahon Thomas, 103 Walnut st.
McKay Alexander, 232 Summit av.	McMahon William H. 42 Cameron st.
McKay George, 29 Kent st.	McMahon William J. 11 Roberts st.
McKendry William J. Craig pl.	McMahon William L. 51 Walter av.
McKenna Alfred S. 107 Franklin st.	McManus John, 50 Villa lane.
McKenna Charles H. 107 Franklin st.	McManus Karen, 62 Pearl st.
McKenna Joseph F. 58 Kent st.	McManus Thomas F. 774 Boylston st.
McKenna Louis, 107 Franklin st.	McMillan Angus B. 117 Davis av.
McKenna Michael, 261 Boylston st.	McMillan Robert W. 64 Dudley st.
McKenna Michael J. 31 Pleasant st.	McMillan Stanley L. 117 Davis av.
McKenna Robert J. Craig pl.	McMullen James, 14 Harvard pl.
McKenney James B. 244 Cypress st.	McMullen William J. 50 Cameron st.
McKenney Joseph, 244 Cypress st.	McMullen William J. 14 Harvard pl.
McKenney Joseph F. 244 Cypress st.	McMurray James, 1 Walter av.
McKenzie Donald, Woodland rd.	McNally William C. 22 High st.
McKenzie Ewart, 244 Cypress st.	McNamara Daniel, 193 Cypress st.
McKenzie Frank, 552 Heath st.	McNamara Daniel, 28 Pearl st.
McKenzie Fred, 1600 Beacon st.	McNamara Daniel G. 126 Cypress st.
McKenzie George, 352 Washington st.	McNamara Daniel J. 813 Boylston st.
McKenzie Sweeney, 18 School st.	McNamara Dennis, Ackers av.
McKenzie William, 147 Brook st.	McNamara John, 225 Cypress st.
McKenzie William, 7 Thayer pl.	McNamara John, 12 Morss av.
McKeon Martin, 112 Chestnut st.	McNamara Martin, 46 Walter av.
McKeon Patrick, 110 Chestnut st.	McNamara Matthew, 46 Walter av.
McKinnon Andrew, 30 Juniper st.	McNamara Matthew J. 46 Walter av.
McKinnon Hugh, 55 Brook st.	McNamara Michael, Newton st.
McKinnon James E. 20 Linden pl.	McNamara Patrick, 109 Boylston st.
McKinnon John A. 233 Boylston st.	McNamara Patrick, 74 Chestnut st.
McKissock Allan, 48 Devon rd.	McNamara Thomas L. r. 813 Boyls'n st.
McKnight Robert G. 30 Perry st.	McNamara Thomas P. 755 Boylston st.
McKnight Robert P. 30 Perry st.	McNaughton Harry, 210 Winthrop rd.
McLaren George A. 109 Franklin st.	McNeil Harold F. 101 Longwood av.
McLaughlin John J. 59 Villa lane.	McNeil Laughlin, 552 Heath st.
McLaughlin Michael, 34 Flora st.	McNeil William A. 33 Aspinwall av.
McLaughlin Thomas F. 59 Villa lane.	McNeilly David, 13 Perry st.
McLaughlin Thomas P. 59 Villa lane.	McNeilly Frank J. 27 Babcock st.
McLean Charles A. 77 Walnut st.	McNeilly Joseph, 6 Tabor pl.
McLean Eugene, 17 Roberts st.	McNeilly Matthew, 363 Boylston st.
McLean James M. 18 Roberts st.	McNeilly Samuel, 1546 Beacon st.
McLean John A. 14 Perry st.	McNeilly Scott, 48 Kendall st.
McLean Patrick, 18 Roberts st.	McNeilly William H. 27 Babcock st.
McLellan James G. 299 Boylston st.	McNichol John, 173 Pond av.
McLeod Daniel M. 23 Aspinwall av.	McNicholas Martin, 78 Brookline av.
McLeod Donald, 161 Harvard st.	McNulty James, 5 Elm pl.
McLeod Robert F. 29 Harvard st.	McNulty John, 44 Walter av.
McLeod Russell J. 128 Chestnut st.	McPhail Colin, Whitney st.
McLeod Wallace, 282 Washington st.	McPhail Colin jr. Whitney st.
McLeod Walter, 282 Washington st.	McPhee Daniel, 17 Roberts st.
McLoughlin Thomas, 34 Villa lane.	McPhee Donald, 705 Hammond st.
McMackin Thomas I. 98 Addington rd.	McPhee, James, 17 Roberts st.
McMahan J. F. jr. 7 Kendall pl.	McPherson, John, 349 Boylston st.
McMahan Patrick J. 10 Kendall pl.	McPherson William J. 505 Heath st.

Names and Residences	Names and Residences
McQueeney Charles, 12 Morss av.	Nolan Peter, 30 Pearl st.
McQueeny John, 96 Harvard st.	Noonan James E. 33 Villa lane.
McQueeny Patrick, 57 Pearl st.	Norcross Castelly O. 209 Wash'n st.
McTiernan Francis, 149 Wash'n st.	Nordell Philip A. 29 Thayer st.
McTigue Michael, 701 Boylston st.	Norris Edward C. 40 Perry st.
McVarish John D. 41 Boylston st.	Norris Joseph S. 89 Chestnut st.
McVicar Alexander, 34 White pl.	Norris Michael T. 5 Perry st.
	Norris Patrick, 74a Pearl st.
Nabich Prosper, 94 Dudley st.	Norris Patrick J. 74a Pearl st.
Nadel Charles, 298 Washington st.	Norris William F. 95 Boylston st.
Nagle Luke T. 38 Bowker st.	North Norman, 1012 Beacon st.
Naomura Perry, 50 Naples rd.	North S. N. D. 15 Edgehill rd.
Nash Fred R. 544 Heath st.	Norton Anson B. 27 Bowker st.
Nash William L. 13 Fairbanks st.	Norton Edward R. 41 Powell st.
Nason James E. 12 Homer st.	Norton James, 41 Juniper st.
Nason John F. 12 Homer st.	Norton John, 71a Pearl st.
Nason Willie E. 348 Washington st.	Norton John F. 102 Washington st.
Naugler Winsor B. 1822 Beacon st.	Norton John H. 15 White pl.
Nauss Foster, Heath st.	Norton John H. 156 Harvard st.
Neary Patrick, 17 Morss av.	Norton Karen, 14 Pearl st.
Needham John T. 11 Harris st.	Norton Malachii, 24 Walter av.
Needham Warren, 18 Homer st.	Norton Thomas J. 552 Heath st.
Neilson Brendt, 310 Washington st.	Norton William, 15 White pl.
Nelson Albert, 349 Boylston st.	Norton William J. Goddard av
Nelson Frank, 72 Francis st.	Norton William P. 35 Juniper st.
Nelson Fred, 35a Harvard st.	Norwood George A. 98 Addington rd.
Nelson Hjalmar, 50 Linden pl.	Norwood Winslow, 102 Davis av.
Nelson John, Richmond ct.	Nott. Henry B. 1824 Beacon st.
Nelson Nelson P. Richmond ct.	Nourse Leland D. 1647 Beacon st.
Nesbit William, 384 Harvard st.	Nourse Winfield L. 15 E. Milton rd.
Nesbitt Frank G. 127 Mason ter.	Nowell Grant W. 60 Harrison st.
Nesbitt L. Earle, 127 Mason ter.	Nowell John P. 1647 Beacon st.
Nestor John, Clyde st.	Noyes D. Chester, 107 Dummer st.
Nettle Rudolph, 40 Atherton pl.	Noyes David W. 107 Dummer st.
Nettles Stephen E. 53 Marion st.	Noyes Gordon A. 107 Dummer st.
Nevin Charles K. B. 219 Harvard st.	Nuremberg Fred, 31 Gibbs st.
Newcomb Charles E. 54 Harvard st.	Nye Gurdon F. 98 University rd.
Newcomb George L. 22 Horner st.	Nye John O. 1359 Beacon st.
Newcomb George R. S. 22 Horner st.	Nyhen Bartholomew P. 94 Br'line av.
Newell Chauncy P. 238 Cypress st.	Nyhen Dennis, 17 Flora st.
Newell John L. 14 Elm st.	Nyhen George S. 58 Brook st.
Newman Patrick H. 345 Boylston st.	Nyhen J. Albert C. 38 Linden st.
Newton Charles H. 121 Griggs rd.	Nyhen Thomas F. 1 Linden st.
Newton Clarence L. Richmond ct.	
Neylon Thomas J. 58a Aspinwall av.	Oakes Francis J. jr. 345 Clinton rd.
Nichols Frederick, 1079 Beacon st.	Oates William H. 52 Kent st.
Nickerson Arthur H. 108 Winthrop rd.	Ober Paul J. 14 Foster st.
Nickerson Frank, 37 Linden pl.	O'Brien Charles A. 11 Harvard st.
Nickerson William, 24 Prospect st.	O'Brien Daniel J. 10 Roberts st.
Niland Peter, 801 Boylston st.	O'Brien Edward, 159 Washington st.
Nixon Edward M. Clyde st.	O'Brien Eugene, 3 Harvard av.
Nixon John, Clyde st.	O'Brien Francis L. 1 Elm pl.
Nolan Edward M. 39 Perry st.	O'Brien Henry C. 1481 Beacon st.
Nolan James H. 25 Emerald st.	O'Brien Henry J. 7 Fiske ter.
Nolan Matthew J. 79 Brook st.	O'Brien James H. 765 Washington st.
Nolan Michael, 39 Perry st.	O'Brien Jeremiah, 10 Roberts st.
Nolan Michael, 39 Juniper st.	O'Brien Jeremiah E., 26a Prospect st.

Names and Residences	Names and Residences
O'Brien John, rear 813 Boylston st.	Olsen Arnold O. 3 High St. pl.
O'Brien John, 9 Emerald st.	Olsen Richard E. 3 High St. pl.
O'Brien John 15 Perry st.	Olson Fred, 50 Linden pl.
O'Brien John J. 20 Walter av.	O'Meara Daniel P. 5 High St. pl.
O'Brien Martin, 10 Morss av.	O'Neil Daniel, 68 Walter av.
O'Brien Martin, 84 Chestnut Hill av.	O'Neil David, 2 Franklin ct.
O'Brien Martin J. 9 Emerald st.	O'Neil Hugh, 65 Franklin st.
O'Brien Michael, 1710 Beacon st.	O'Neil John, 253 Boylston st.
O'Brien Michael, 1 Elm pl.	O'Neil John, 48 Pearl st.
O'Brien Patrick, 229 Pond av.	O'Neil John 2d, 65 Franklin st.
O'Brien Peter, 10 Kerrigan pl.	O'Neil John A. 15 Netherlands rd.
O'Brien Thomas F. 11 Harvard st.	O'Neil John H. 68 Walter av.
O'Brien Thomas F. 11 Leverett st.	O'Neil John T. 65 Franklin st.
O'Brien Timothy J. 11 Harvard st.	O'Neil Michael J. 33 Kendall st.
O'Brien William, 11 Leverett st.	O'Neil Patrick, 8 Hart st.
Ochiltree Andrew, 285 Washington st.	O'Neil Peter, South st.
Ochiltree Thomas J. 285 Wash'n st.	O'Neil Thomas, 107 Franklin st.
O'Connell James F. 170 High st.	O'Neill James E. 227 Cypress st.
O'Connell John, 10 Kendall pl.	O'Neill Patrick, 1 Kendall pl.
O'Connell Joseph J. jr. 180 High st.	O'Neill Thomas H. 227 Cypress st.
O'Connell William W. 4 Flora st.	O'Neill William H. 227 Cypress st.
O'Connor Dennis A. Fay pl.	Orcutt Mears, 282 Washington st.
O'Connor John H. 39 Perry st.	O'Reilly Patrick, 110 Franklin st.
O'Connor Patrick J. 14 Tabor pl.	Orlinski Adam, Newton st.
O'Connor Richard E. 27 Harvard av.	Orlinski William, Newton st.
O'Connor William H. Fay pl.	Osborne William F. 118 Franklin st.
O'Connor William J. 14 Tabor pl.	O'Sullivan John, Marshall st.
O'Day Dennis, 28 White pl.	Otis David C. 126 Cypress st.
O'Day Fred T. 43 Boylston st.	Ouchin, 36 Walnut st.
O'Day James J. 769 Boylston st.	Ouimet Wilfred, Clyde st.
O'Day John S. 36 Davis av.	Outram Fred, 10 Homer st.
O'Day Michael, 36 Davis av.	Overlander John E. 701 Boylston st.
O'Day Michael, 70 Harvard av.	Overton Charles J. 10 Strathmore rd.
O'Day Michael E. 217 Cypress st.	Owen Frederick E. 9 Park vale.
O'Day Patrick H. 10 Morss av.	Owen Lewis E. 9 Park vale.
O'Day Thomas, 122 Boylston st.	Owens James, 10 Juniper st.
O'Day Thomas G. 11 Washington st.	Owens James, 522 Heath st.
O'Donnell John, Warren st.	Owens Joseph E. 117 Kent st.
O'Donoghue Edward J. 1162 Boyls'n st.	Owens Thomas H. 28 Webster st.
O'Donoghue Joseph, 1162 Boylston st.	Oxenham John M. 142 Brook st.
O'Handley John A. 1174 Boylston st.	
O'Hara John, 40 Flora st.	Packard T. Walter, 9 Sewall av.
O'Hara William, 263 Pond av.	Padden Patrick, 26a White pl.
O'Hare Henry, 88 Boylston st.	Page Benjamin V. 147 Thorndike st.
O'Hare James, 215 Pond av.	Page George E. 15 Linden st.
O'Hare Patrick W. 70 Chestnut Hill av.	Page George N. 2 Kendall pl.
O'Hearn John, 789 Boylston st.	Page Lawrence B. 28 Webster st.
O'Hearn William J. 298 Boylston st.	Page N. Clifford, 173 Davis av.
O'Hearn William J. 191 Davis av.	Page Phillips W. 173 Walnut st.
Olcott Charles, 1 Strathmore rd.	Page Wallace G. 28 Webster st.
Olcott Charles M. 96 Summit av.	Paige Albert S. 24 Searle av.
Olcott Gage, 96 Summit av.	Paige Sam K. 52 Harrison st.
Oldfield Murray, 92 Marion st.	Paige Walter W. 24 Searle av.
O'Leary John, 4 Kerrigan pl.	Paine Charles L. 154 Harvard st.
O'Loughlin Francis, 54 Cypress st.	Paine George H. 28 Emerson st.
O'Loughlin Joseph P. 54 Cypress st.	Palmer Robert P. 86 Pearl st.
O'Loughlin Owen, 107 Brookline av.	Papineau William H. Harvard st.

Names and Residences	Names and Residences
Parent Leonard O. 677 Washington st.	Peters Dexter, 61 Sewall av.
Parker Alfred J. 34 Cypress st.	Peters Maurice E. 46 University rd.
Parker Andrew L. 12 Kilsyth rd.	Petersen Olaf, 34 Park st.
Parker Boardman J. 1798 Beacon st.	Peterson Arthur, 73 Sewall av.
Parker David F. 11 Verndale st.	Peterson Axel, 34 Philbrick rd.
Parker Edwin L. 54 Kent st.	Peterson Frank, 362 Washington st.
Parker Ira, 19 Kilsyth rd.	Peterson John E. 60 Gardner rd.
Parker William H. 45 Marion st.	Peterson Peter, 134 Babcock st.
Parks Ernest, 22 Homer st.	Pettes William J. 15 Beals st.
Parsons Raymond, 34 Station st.	Pettit Fred W. 59 Brook st.
Parsonson Robert J. 106 Brook st.	Pettyskill John, 13 Harvard st.
Partridge Ernest, 1533 Beacon st.	Phelan James A. 234 Cypress st.
Partridge James W. Goodwin pl.	Phelan John J. 5a Kendall st.
Patch Henry A. 25 Kilsyth rd.	Phelan Stanley A. 234 Cypress st.
Patch Theodore B. 25 Kilsyth rd.	Philbrick Frank W. 367 Harvard st.
Patcheon Roy, 81 Marion st.	Philips Michael, 37 Juniper st.
Patterson John, 217 Washington st.	Phillips Ferdinand, 108 University rd.
Patterson William A. 19 Tabor pl.	Phillips Irad F. 76 Brook st.
Paty Arthur T. 2 Harvard sq.	Phillips Isidor, 122 Stedman st.
Paul Gilbert W. 5 Park vale.	Phillips James J. 8 Harvard sq.
Paul N. Clifford, 70 Perry st.	Phillips John A. 231 Washington st.
Paull H. H. 15 Park Vale.	Phillips Patrick, 18 Juniper st.
Payne Frederic H. 671 Washington st.	Phillips Purvis R. 285 Washington st.
Peabody George H. 84 University rd.	Phillips Samuel R. 77 Brook st.
Peak Clarence L. 26 Littell rd.	Phillips William, 83 Brook st.
Pearse Francis E. Stearns rd.	Phinney Prince A. 1210 Boylston st.
Pearson Ernest J. 23 Babcock st.	Phinney William L. 40 Hawes st.
Pearson Joseph L. 40 Bowker st.	Phipps George V. 6 Thayer st.
Peavey Harry, Goodwin pl.	Pickert Edwin S. 28 Winslow rd.
Peavy Charles, 300 Kent st.	Pickett Maurice J. 6 Roberts st.
Peebles Wilson D. 64 Brook st.	Pierce Arthur O. 1437 Beacon st.
Peirce George, 20 Harrison st.	Pierce Benjamin L. 40 Brook st.
Pelton Ernest M. 39 Walter av.	Pierce Charles R. 1120 Beacon st.
Pender Frank, 4 Kerrigan pl.	Pierce S. Y. 7 Strathmore rd.
Penn William, 140 Thorndike st.	Pierce William E. 1120 Beacon st.
Pennell Dwight R. 7 Beals st.	Pike Frederick A. 41 Naples rd.
Percy Karlton G. 194 Aspinwall av.	Pinkham Charles, 531 Boylston st.
Perine Frederic G. 164 Mason ter.	Pinkham William T. 72 Cypress st.
Perkins Carroll L. 4 Park st.	Pinner David F. 19 Roberts st.
Perkins Harley M. 82 Sewall av.	Pinner Henry F. 156 Chestnut st.
Perkins Paul F. 4 Park st.	Pinthony John, Reservoir lane.
Perrill Horlan P. 7 Netherlands rd.	Piper Francis J. 62 Chestnut st.
Perrin Usip, 124 Davis av.	Piper George W. 62 Chestnut st.
Perrott ——, 298 Harvard st.	Piper Joseph P. 21 Naples rd.
Perry Charles A. 10 Sewall av.	Pitfield Charles H. 123 Kent st.
Perry Edward, 1253 Beacon st.	Plaisted Edgar E. 769 Boylston st.
Perry Edward K. 1453 Beacon st.	Plakias Nikolas D. 32 Atherton rd.
Perry Elisha P. 49 Bartlett cres.	Plant Stephen C. 3 Edwin st.
Perry F. Gardener, 44 Winslow rd.	Player William B. S. Beverley rd.
Perry Harold E. 49 Addington rd.	Plimpton Howard E. 1887 Beacon st.
Perry Hugh, 96 Chestnut st.	Plock Fred G. 47 School st.
Perry John R. Richmond ct.	Plummer Arthur S. 20 Winchester st.
Perry Lucius M. 20 High st.	Plummer Curtis, 109 Sewall av.
Perry Millard F. 14 E. Milton rd.	Poe-Palmer Richard, 50 Cypress pl.
Perry Wellington D. 96 Chestnut st.	Polack Anton J. 5 Verndale st.
Perry William P. 50 Cameron st.	Poliquin Wilford F. 287 Kent st.
Peters Absalom P. 16 Prospect st.	Pollard D. Frederick, 13 Linden st.

Names and Residences	Names and Residences
Pollitt Thomas J., 294 Harvard st.	Purves Rufus Murray, 360 Harvard st.
Pompey Clements, The Beaconsfield.	Puskami Mike, Newton st.
Pons Charles A. 352 Washington st.	Puskami William, Newton st.
Pons Frank T. 43 Brookline av.	Putnam David H. 89 St. Paul st.
Poor Walter, 113 Stedman st.	Putnam William E. 260 Clinton rd.
Pope Ralph L. 48 Babcock st.	
Pope Samuel D. 1013 Beacon st.	Quinlan Daniel, St. Mary's ct.
Porter Charles I. 1018 Beacon st.	Quinlan Harold J. 52 High st.
Porter Gordon W. 107 Harvard st.	Quinlan James J. 23 Morss av.
Porter Robert, 107 Harvard st.	Quinlan James P. 137 Walnut st.
Porter William H. 14 Harvard pl.	Quinlan John V. 52 High st.
Pote Fred T. 201 Davis av.	Quinlan Joseph J. 137 Walnut st.
Potter Earle R. 96 Columbia st.	Quinlan Theodore, 52 High st.
Potter Ernest W. r. 16 Winchester st.	Quinlan Walter A. 137 Walnut st.
Potter Raymond A. 96 Columbia st.	Quinn Francis J. 8 Harvard sq.
Potter Thomas M. 222 Freeman st.	Quinn Francis S. 11 Tabor pl.
Poulson Harper W. 44 Stedman st.	Quinn John, 6 Kendall pl.
Powdrell Joseph, 5 Park st.	Quinn John, 13 Kendall pl.
Powell Carroll C. 2 Cypress apts.	Quinn John J. 2 Strathmore rd.
Powell George, 74 Fuller st.	Quinn Mark A. 2 Strathmore rd.
Power John J. 333 Boylston st.	Quinn Michael A. 117 Naples rd.
Power Robert, 4 Tabor pl.	Quinn Patrick, Woodland rd.
Powers Hiram H. 14 Linden st.	Quinn Patrick, 25 Morss av.
Powers James J. 211 Boylston st.	Quinn Patrick P. 13 Kendall pl.
Powers Walter A. 287 Kent st.	Quinn Thomas E. 638 Washington st.
Pratt Aaron, 12 Linden st.	Quinsler Phillips B. 626 Washington st.
Pratt Arthur J. 29 Kent st.	
Pratt Harry R. 109 Harvard st.	Race Arthur L. 1501 Beacon st.
Pratt Herbert J. 162 Naples rd.	Raftery John, 778 Boylston st.
Pray Arthur, South st.	Raftery John, jr. 778 Boylston st.
Preé George W. 16 High st.	Raftery Michael, 771a Boylston st.
Preé Henry L. 380 Washington st.	Raftery Thomas P. 778 Boylston st.
Preé Robert B. 18 Homer st.	Rahr Chester E. 1382 Beacon st.
Prendergast Martin, 343 Boylston st.	Rand Harry, St. Mary's ct.
Prendergast Patrick, 781a Boylston st.	Rand L. Woodbury, 1795 Beacon st.
Prendergast Patrick, 261 Boylston st.	Rand Waldron H. 1795 Beacon st.
Prendergast Thomas S. 98 Lancas'r ter.	Rand Woodbury, 180 Clark rd.
Prescott Edward, Heath st.	Rankin George H. 22 Homer st.
Preston George W. 173 Davis av.	Rankin Lawrence A. 69 Centre st.
Price Forrest, 106 Westbourne ter.	Rappell George F. 99 Boylston st.
Price Malcolm D. 23 Regent circle.	Ratzel Louis, 6 Flora st.
Pridday J. Edward, 9 Sewall av.	Rawson Elbridge M. 93 Toxteth st.
Priest Mortimer C. 389 Harvard st.	Ray John, 10 Roberts st.
Priest Thomas J. 1589 Beacon st.	Ray Walter S. 21 Harvard av.
Priestley David, 8 Tabor pl.	Read Alva R. 1530 Beacon st.
Prince George, 1202 Boylston st.	Read Harold C. 12 Keiffer rd.
Prior Joseph, 1661 Beacon st.	Reade Charles J. 10 Davis av.
Pritchard Percy D. Woodland rd.	Reardon James, Clyde st.
Proctor E. Frank, 8 Bowker st.	Reardon James I. 71a Pearl st.
Proctor Joseph H. 210 Babcock st.	Reardon James W. 108 Westb'ne ter.
Provest Charles, 17 Perry st.	Reardon Michael, Clyde st.
Provest George W. 17 Perry st.	Reardon William, 65 Pearl st.
Punchard Charles P. jr. 14 Keiffer rd.	Reardon William J. 26 Villa lane.
Punchard Harvey E. 14 Keiffer rd.	Redding Stafford, 15 Vernon st.
Punchard William H. 14 Keiffer rd.	Redman George F. 160 Chestnut st.
Purdy Edward B. 29 Webster st.	Redman Harry N. 208 Rawson rd.
Purdy Orville N. 1740 Beacon st.	Reed Charles S. 219 Harvard st.

Names and Residences	Names and Residences
Reed John H. 195 Cypress st.	Riley Charles E. 684 Washington st.
Reed John J. Goddard av.	Riley Edward, 46 Morss av.
Reed Peter, 195 Cypress st.	Riley Edward F. 38 Juniper st.
Reed Robert, Woodland rd.	Riley Hugh, Goddard av.
Regan Maurice, 40 Flora st.	Riley James J. 6 Juniper st.
Reice Augustus, 297 Washington st.	Riley John, 39 Pearl st.
Reid Walter E. jr. 116 Thorndike st.	Riley, John, Woodland rd.
Reid William A. 48 Kendall st.	Riley John E. 52 Walter av.
Reidell Alfred, 172 High st.	Riley John J. 217 Washington st.
Reilley Thomas W. 147 Brook st.	Riley Joseph, 6 Juniper st.
Reilly James P. 813 Boylston st.	Riley Joseph J. 38 Juniper st.
Reilly, Robert S. 147 Brook st.	Riley Michael, 46 Morss av.
Reinherz Meyer, 22 Beals st.	Riley Patrick, 38 Juniper st.
Remick Clarence, 21 High st.	Riley Thomas J. 15 Aspinwall av.
Remington Thomas A. 112 Winthrop rd.	Riley William B. 16 Winslow rd.
Renaghan James J. 41 Juniper st.	Riley William F. 12 White pl.
Rew Morse W. 122 Thorndike st.	Riley William F. 38 Juniper st.
Reynolds Alfred O. 37 Brook st.	Rintels Sidney V. 62 Atherton rd.
Reynolds Harris W. 74 University rd.	Riordan Daniel, 86 Longwood av.
Reynolds John, 9 School st.	Ripley Bernard H. 1378 Beacon st.
Reynolds Wesley, 184 Clark rd.	Ritchie Andrew E. 14 Park st.
Rhoades W. Charles, 10 Foster st.	Ritchie John, 268 Walnut st.
Rhynd Robert M. 156 Chestnut st.	Ritter W. H. 108 Winthrop rd.
Rhynd Walter A. 156 Chestnut st.	Roach John J. 108 Brookline av.
Rice George P. 15 Naples rd.	Roach Thomas, 86 Pearl st.
Rice George W. 1651 Beacon st.	Robart Chester F. 5 Holden st.
Rice Robert L. 9 Sewall av.	Robart Edwin A. jr. 5 Holden st.
Rich George S. 185 Davis av.	Robart Henry W. 26 Linden pl.
Rich Leslie G. 185 Davis av.	Robart William A. 16 High st.
Rich Pasqualle, 469 Walnut st.	Robb Adam, Heath st.
Rich Simeon A. 83 Brook st.	Robbins Elliott B. 105 Colchester st.
Rich William B. 58 Aspinwall av.	Robbins Elliott D. 15 Davis av.
Richards Frank W. 231 Babcock st.	Robbins Harold H. 119 Colchester st.
Richards John J. jr. 212 Aspinwall av.	Robbotton Guy, 38 Bowker st.
Richards Joseph L. 247 Fisher av.	Roberts Frank L. 23 Summit av.
Richards Lewis L. 1347 Beacon st.	Roberts George R. 21 Kent sq.
Richardson Frank E. 11 E. Milton rd.	Roberts George W. 10 Park drive.
Richardson Fred B. 41 Cypress pl.	Roberts Morris F. 10 Elm st.
Richardson George C. 1206 Boyls'n st.	Roberts Owen, 555 Heath st.
Richardson Henry H. Cottage st.	Roberts Raymond, 21 Kent sq.
Richardson J. Sherman, 195 Davis av.	Robertson Robert, 92 Brook st.
Richardson James, 39 Linden pl.	Robertson William A. 27 Hurd rd.
Richardson James A. 39 Linden pl.	Robichau Augustine A. 305 Boylston st.
Richardson Joseph H. 32 Linden st.	Robichaud Armand, 271 Boylston st.
Richardson Lowell C. 219 Harvard st.	Robinson Arthur S. 209 Wash'n st.
Richardson Philip, Fairmount st.	Robinson Charles F. 12 Linden pl.
Richardson Robert, 47 Brook st.	Robinson Ernest, 1595 Beacon st.
Richardson Robert J. 203 High st.	Robinson Francis A. 107 University rd.
Richardson Russell, 87 Perry st.	Robinson H. O. 230 Cypress st.
Richardson Samuel A. 12 Manch'r rd.	Robinson Henry H. 14 Marion st.
Richey Robert, 1079 Beacon st.	Robinson Joshua D. 175 Rawson rd.
Richey W. Venning, 5 Park vale.	Robinson Major W. 1126 Comw'l'th av.
Richey William W. 217 Harvard st.	Rogers Edmund A. 12 Harvard st.
Rick George J. 123 Aspinwall av.	Rogers George I. 9 Park vale.
Rick J. George, 123 Aspinwall av.	Rogers Isaac W. 77 Brook st.
Riley Charles, 261 Boylston st.	Rogers James P. 92 Chestnut st.
Riley Charles, 60 Powell st.	Rohan John H. 193 Clark rd.

Names and Residences	Names and Residences
Rohan Joseph P. 193 Clark rd.	Russell Thomas F. 129 Washington st.
Rollins Daniel A. 108 Marion st.	Russell William H. 15 Williams st.
Ronimus Arthur D. 1359 Beacon st.	Rutan Frederick N. 22 Kennard rd.
Ronimus James D. 1359 Beacon st.	Rutherford Henry A. 22 Searle av.
Rooney Patrick, 18 Roberts st.	Rutherford John H. 20 High st.
Rooney Patrick, 5 Cameron st.	Rutledge Michael, 74 Brookline av.
Rose Frank G. 50 Boylston st.	Rutledge Michael, jr. 74 Brookline av.
Rose William A. 29 Linden pl.	Rutledge Patrick J. 74 Brookline av.
Rosenbush Solomon A. 135 Thorndike st.	Ryan Daniel, 81 Pearl st.
Rosenfeld Isaac, 130 Harvard st.	Ryan Daniel, 20 Roberts st.
Rosenfield Gerald T. 62 Atherton rd.	Ryan Daniel J. 81 Pearl st.
Rosnosky William, 130 Harvard st.	Ryan Edward F. 48 Boylston st.
Roson Louis F. 19 Emerald st.	Ryan Frederick C. 81 Pearl st.
Ross Everett S. 31 Kent st.	Ryan John, 20 Roberts st.
Ross Henry A. 31 Kent st.	Ryan John H. 92 Brook st.
Ross James E. 765 Boylston st.	Ryan John H. 90 Brookline av.
Ross Jose, 44 Pearl st.	Ryan John J. 95 Pearl st.
Ross Thomas W. 1230 Boylston st.	Ryan Joseph F. 95 Pearl st.
Rote Charles C. 81 St. Paul st.	Ryan Mark, Clyde st.
Rote John G. 81 St. Paul st.	Ryan Michael D. 92 Brook st.
Rothwell Edmund A. 153 Sewall av.	Ryan Patrick, 65 Aspinwall av.
Rourke Frank H. 38 Walter av.	Ryan Patrick H. 46 Walter av.
Rourke John P. 38 Walter av.	Ryan Patrick J. 95 Pearl st.
Rourke Michael A. 792 Boylston st.	Ryan Stephen, 149 Washington st.
Rourke Paul W. 38 Bowker st.	Ryan Stephen B. 95 Pearl st.
Rourke Thomas, 792 Boylston st.	Ryan Thomas A. 215 Pond av.
Rourke Thomas, 7 School st.	Ryan Thomas A. 19 Tabor pl.
Rouse Charles F. Warren st.	Ryan Thomas F. 95 Pearl st.
Rousseau Philius, 1 St. Mary's ct.	Ryan Thomas F. 90 Brookline av.
Rowan Henry, 24 Strathmore rd.	Ryan Thomas H. 106 Franklin st.
Rowan Patrick, Davis ct.	Ryan Timothy E. 95 Pearl st.
Rowan Robert, 209 Washington st.	Ryan Timothy J. 95 Pearl st.
Rowe Edward P. Waldo st.	Ryan William, 29 Juniper st.
Rowe Henry P. 115 Walnut st.	Ryan William J. 28 Flora st.
Rowe Leonard, 34 Station st.	Rynn Patrick, 90 Brookline av.
Rowley Charles F. 80 Mason ter.	Sabine George K. jr. 30 Irving st.
Rowley Henry E. 80 Mason ter.	Sabine Stephen W. 30 Irving st.
Royce Harley E. 209 Washington st.	Sabine William, 30 Irving st.
Rozantes George, 227 Washington st.	Sachs Samuel. 16 Prospect st.
Ruana John, 68 Walter av.	Sadler Harry O. 9 Flora st.
Ruane John, 6 Roberts st.	Saint Thomas E. 77 Walnut st.
Ruane Martin, 813 Boylston st.	Salis Morris, 92 Brook st.
Ruff Emile, 115 School st.	Salmon George J. 96 Harvard st.
Ruff Joseph, 115 School st.	Salmonde Herbert F. 4 Perry st.
Rugg Charles W. 23 Harvard av.	Sample Frank L. 150 Cypress st.
Ruggeri Nichole, 79 Brookline av.	Sampson Joseph M. 112a Chestnut st.
Ruhl William T. 88 Druce st.	Sanborn Alfred G. 57 School st.
Russell Charles E. Clyde st.	Sanders Charles, 328 Washington st.
Russell Charles H. 147 Mason ter.	Sanders Charles J. 89 Chestnut st.
Russell Henry M. 149 Walnut st.	Sands Benjamin P. 23 York ter.
Russell James H. 28 Walnut st.	Sandford Frederic L. 138 Lancaster st.
Russell John I. 217 Harvard st.	Sanger Eugene, 17 Park vale.
Russell John J. 31 Station st.	Sargent Andrew R. Warren st.
Russell Michael J. 283 Pond av.	Sargent Charles S. jr. Warren st.
Russell Patrick F. 85 Pearl st.	Sargent Sullivan A. jr. 342 Tappan st.
Russell Richard H. W. 9 Hurd rd.	Saulier Lines, 1566 Beacon st.

Names and Residences	Names and Residences
Saunders Joseph H. 356 Harvard st.	Shannon Richard, 1727 Beacon st.
Sawulonis John S. 55 Devon rd.	Sharon ——, 9 Centre st.
Sawyer Arthur B. 60 Babcock st.	Sharp Albert R. 12 Fairbanks st.
Sawyer Edwin F. 1788 Beacon st.	Sharp Daniel, 7 Oakland rd.
Sawyer George E. 60 Kilsyth rd.	Sharp Edward jr. 12 Fairbanks st.
Scallier Frank, Country Club.	Sharp Harold, 24 Elm st.
Scanlan William, 160 Chestnut st.	Shaughnessy Michael, 20 Flora st.
Scanlan William S. 160 Chestnut st.	Shaughnessey William, 68 Walter av.
Scanlon Thomas, 1216 Boylston st.	Shaw Frederic A. 9 Devotion st.
Scannell David, 40 Pound lane.	Shaw James F. 380 Washington st.
Scannell David A. 509 Heath st.	Shaw Russell J. 76 Brook st.
Scannell James J. 1162 Boylston st.	Shea Daniel, 13 White pl.
Scannell Timothy F. 786 Boylston st.	Shea James F. 25 Winthrop pl.
Schacht Robert H. 31 Elm st.	Shea Michael B. 60 Pearl st.
Schelmelzer Anthony C. 2 Washb'n pl.	Shea Morris J. 25 Winthrop pl.
Schlemm John P. 12 Strathmore rd.	Shea Peter, 92 Dudley st.
Schlemm Leonard E. 12 Strathmore rd.	Shea Thomas, 92 Dudley st.
Schlemm Robert P. 12 Strathmore rd.	Sheafe Alfonso J. 129 Washington st.
Schloss Isadore, 44 Atherton rd.	Shearman John, 131 Westbourne ter.
Schloss Nathan, 44 Atherton rd.	Shedd Fred F. 11 Vernon st.
Schmeltz William S. 31 Webster st.	Shedd Richard L. 22 Homer st.
Schmidt George, 110 Franklin st.	Sheehan Edward P. 32 Atherton rd.
Schneekloth Gustave, 305 Walnut st.	Sheehan Francis T. 37 White pl.
Schneider Louis H. Beverley rd.	Sheehan John P. 4 Linden pl.
Schneider William, Newton st.	Sheehan Patrick J. 19 Cameron st.
Schram William S. 96 Chestnut st.	Sheehan Thomas B. 19 Cameron st.
Schroeder Alvin, 41 Mason ter.	Sheehan Timothy, 48 Walter av.
Schrurig Richard, North av.	Sheehan William E. 55 Brookline av.
Schubmehl F. E. 12 Strathmore rd.	Sheldon William H. 5 Cypress apts.
Schuler John G. 240 Cypress st.	Shepard I. Minot, 20 Clark rd.
Schweinfurth Charles, 32 Webster pl.	Shepley Henry R. Warren st.
Scott Frank L. 57 Walter av.	Sherman Japhet, 58 Winchester st.
Scott James, 9 Hart st.	Sherman Joseph E. 1905 Beacon st.
Scott Samuel F. 17 Strathmore rd.	Sherrill Edgar B. 83 Longwood av.
Scott Walter W. 8 Juniper st.	Sherrill Miles S. 83 Longwood av.
Scribner Philip, 26 Juniper st.	Sherry Louis, 1 Walter av.
Scripture Ralph E. 15 Naples rd.	Sherry Patrick, 57 Pearl st.
Scudder Francis H. 5 Verndale st.	Shiek Edward F. 28 John st.
Scully Peter, 76 Pearl st.	Shields James, 220 Freeman st.
Scully Thomas P. 267 Pond av.	Shillady James, 31 Hurd rd.
Seaman G. Frank, 125 Kent st.	Shillady Robert Andrew, 31 Hurd rd.
Sears David B. 1678 Beacon st.	Shillady Samuel H. 31 Hurd rd.
Sears Edward H. 7 Harvard av.	Shlanger Leo, 54 Naples rd.
Sears Loring, 1909 Beacon st.	Shoobridge Fred R. Cottage st.
Seaton Walter A. 26a Prospect st.	Short Myron W. 39 Auburn st.
Seaver Robert C. 76 Longwood av.	Shuman Harry B. 8 Parkway.
Seaverns Charles T. 306 Harvard st.	Sidis Boris, 41 University rd.
Seits Joseph, 166 Chestnut st.	Silva Antonio, 4 Kerrigan pl.
Seligman Wellesley J. 24 Winch'r st.	Silva Joseph, 9a Franklin st.
Sellers William H. 30 Naples rd.	Silver Herbert J. 74 Chestnut st.
Sellew Robert P. 166 Kent st.	Silver Samuel C. 32 Columbia st.
Selya Abraham, 12 Perry st.	Simonds Percy, 118 Davis av.
Selya Simon, 125 Brook st.	Simons Jacob A. 153 Naples rd.
Sewall Alfred P. 19 Searle av.	Simpson Edward H. 48 Brook st.
Sewell Frederick R. 44 Coolidge st.	Simpson Robert, 102 Cypress st.
Shannon Francis W. 227 Pond av.	Simpson Walter R. 225 High st.
Shannon Frank, 227 Pond av.	Sing Chin, 36 Walnut st.

Names and Residences	Names and Residences
Sing Chung, 90 Harvard st.	Smith William H. 10 Winthrop pl.
Sing Wah, 118 Cypress st.	Smith William J. 203 High st.
Skidmore, Arba R. 1807 Beacon st.	Smythe James, 17 Aspinwall av.
Skidmore Thornton D. 1807 Beacon st.	Snee Patrick, 19 Roberts st.
Skilton S. Henry jr. 1014 Beacon st.	Snow Elbridge T. 48 Winchester st.
Skinner John F. 68 Linden st.	Snow William L. 1577 Beacon st.
Skinner William C. 64 Aspinwall av.	Snowden Samuel, 238 Cypress st.
Slade Frank L. 638 Washington st.	Snyder Thomas K. 10 Auburn pl.
Slater George, 14 Prospect st.	Sobell Abe, 98 Boylston st.
Slattery James J. 58 Perry st.	Sobotky Irving, 1459 Beacon st.
Slattery John F. 22 Homer st.	Solan Michael, 43 Oakland rd.
Slattery Michael, 22 Homer st.	Solis H. F. 363 Boylston st.
Slattery Patrick, 83 Brook st.	Sommer Bernhard, 27 Harvard av.
Slavin Joseph W. 91 Walnut st.	Sondheim Arthur N. 36 Atherton rd.
Sleeper Alva G. 53 Brook st.	Sorenson Holger, 26 Brook st.
Slein Edward R. 58a Aspinwall av.	Soule Chester G. 44 Coolidge st.
Sliney John, 177 Davis av.	Soule Frederic W. 40 Coolidge st.
Small Charles S. 278 Harvard st.	Soule Harry W. 40 Coolidge st.
Small Franklin E. 655 Washington st.	Southard Louis K. 91 Francis st.
Smallman Arthur A. 86 Brook st.	Souther George A. 48 Babcock st.
Smart George W. 638 Washington st.	Souther Robert F. 10 Webster st.
Smiley ——, 208 Winthrop rd.	Southwick Henry L. 386 Wash'n st.
Smith ——, 3 Middlesex rd.	Spaans David, 108 Chestnut st.
Smith A. J. South st.	Spaans Walter, 108 Chestnut st.
Smith Alfred A. 41 School st.	Spalding Charles H. 320 Tappan st.
Smith Asa F. 71 Gorham av.	Sparks ——, 147 Brook st.
Smith Charles F. 241 Clinton rd.	Sparks Thomas W. 11 Holden st.
Smith Charles F. A. 3 Middlesex cir.	Spaulding Abner C. 105 Stedman st.
Smith Charles W. 89 Aspinwall av.	Spaulding H. Plimpton, 219 Harv'd st.
Smith Edgar H. jr. 2 Auburn ct.	Spear Arthur G. 31 Linden pl.
Smith Ernest H. W. 21 Hart st.	Spear Arthur P. 35 Winchester st.
Smith George, 139 Brook st.	Spence Charles, 261 Boylston st.
Smith George A. 127 Tappan st.	Spencer Arthur W. 58 Greenough st.
Smith George F. 18 E. Milton rd.	Spencer Fred E. 306 Washington st.
Smith George H. 20 Harvard st.	Spencer Norman, 662 Washington st.
Smith George L. 36 Upland rd.	Sperry G. Harry, 75 Stedman st.
Smith Harold P. 233 Harvard st.	Spiers Robert, 34 Juniper st.
Smith Harry E. 31 Station st.	Spilman Benjamin F. Summit av.
Smith Harry H. 44 Sumner rd.	Spitz Isaac D. 50 Thorndike st.
Smith Henry C. 40 Atherton rd.	Spooner Arthur E. 87 Gorham av.
Smith Herbert W. 54 Kent st.	Spring Julius, 120 Coolidge st.
Smith Hiram L. 103 Stedman st.	Sprout Bradford E. 86 Addington rd.
Smith Irwin L. 34 Babcock st.	Stanfield Robert J. 5 Davis av.
Smith James, 12 Homer st.	Stanford Thomas, 21 White pl.
Smith James, 25 Harvard av.	Stanford William J. 21 White pl.
Smith Joseph A. 214 Freeman st.	Staples William H. 173 Gardner rd.
Smith Martin, 196 Washington st.	Stapleton Tobias, 105 Gardner rd.
Smith Milton H. 59 Addington rd.	Stark William, 8 Homer st.
Smith Nelson H. 51 Babcock st.	Starrett William G. 21 Salisbury rd.
Smith Philip, 747 Washington st.	States George W. 1797 Beacon st.
Smith Robert, 18 Tabor pl.	Stathopulos Charles, 120 Franklin st.
Smith Robert B. 30 Perry st.	Steele John R. 203 High st.
Smith Walter L. Cottage st.	Stemares Arthur, 240 Cypress st.
Smith Warren S. 59 Addington rd.	Stennes Jens M. 13 Ridgeway st.
Smith William, 18 Tabor pl.	Stern Arthur C. 41 Bartlett cres.
Smith William, 72 Summit av.	Stern Jacob L. 15 Strathmore rd.
Smith William A. 8 Boylston pl.	Sternberg Ernest, 33 Ackers av.

Names and Residences

Stetson W. Graydon, 1834 Beacon st.
Stevens Alexander, 88 Boylston st.
Stevens Donald R. 32 Manchester rd.
Stevens Harry, 208 Winthrop rd.
Stevens John W. 64 Aspinwall av.
Stevenson Eben J. 1478 Beacon st.
Stevenson Herbert J. D. 22 Perry st.
Stevenson Stuart, 12 White pl.
Steverman Benjamin J. 753 Boyls'n st.
Stewart Aleck F. South st.
Stewart Calvin, 89 Rawson rd.
Stewart Isaac T. 1136 Comw'l'th av.
Stewart John, 6 Roberts st.
Stewart Samuel, 306 Washington st.
Stickney William H. 47 Salisbury rd.
Stiebel Herbert J. 1897 Beacon st.
Stillman Lewis G. 4 Cypress apts.
Stimpson Donald, 208 Winthrop rd.
Stitt Albert H. 16 White pl.
Stitt Arnold J. 114 Brook st.
Stitt William H. 114 Brook st.
Stockhan Charles, Country Club.
Stockman Vernon F. 42 Brook st.
Stoddard Theodore, 11 Park st.
Stone A. Maxwell, 185 Davis av.
Stone Arthur W. 181 Winthrop rd.
Stone Eugene P. 135 St. Paul st.
Stone James K. 21 Monmouth ct.
Strain Alexander, 144 Cypress st.
Strain Frank J. 166 Chestnut st.
Strain William, 12 Winthrop pl.
Stranahan Joseph, 209 Washington st.
Strand Benjamin F. 24 Winchester st.
Strand Benj. F. jr. 24 Winchester st.
Strand Harry L. 24 Winchester st.
Strandburg Albin, 26 Upland rd.
Stratton M. G. 9 Center st.
Strauss Samuel, 1469 Beacon st.
Strickland Sidney T. 15 Hedge rd.
Sturgis Arthur, 79 Cypress st.
Sughrue Denis, 62 Chestnut st.
Sullivan Cornelius, 21 Morss av.
Sullivan Cornelius, 35 Juniper st.
Sullivan Daniel H. 229 High st.
Sullivan Dennis, 95 Pearl st.
Sullivan Edward J. 48 Cameron st.
Sullivan Eugene, 129 Washington st.
Sullivan Eugene, 14 Hart st.
Sullivan Eugene jr. 14 Hart st.
Sullivan Florance, 25 Emerald st.
Sullivan Florence L. 129 Wash'n st.
Sullivan Frank T. 129 Washington st.
Sullivan James, 28 Pearl st.
Sullivan James, 24 Flora st.
Sullivan James L. 1 Brook st.
Sullivan John, 276a Cypress st.
Sullivan John F. 51 White pl.

Names and Residences

Sullivan John F. 264 Aspinwall av.
Sullivan John H. 94 Brookline av.
Sullivan John J. Clyde st.
Sullivan John J. 3 Edwin st.
Sullivan John J. 38 White pl.
Sullivan Martin, Clyde st.
Sullivan Michael, 7 Ridgeway.
Sullivan Michael A. 17 Franklin st.
Sullivan Mortimer jr. 47 Brooks st.
Sullivan Patrick, 14 Hart st.
Sullivan Patrick, 42 Walter av.
Sullivan Patrick, 229 Pond av.
Sullivan Patrick A. 128 Cypress st.
Sullivan Patrick J. 135 Brook st.
Sullivan Roger T. 72 Harvard st.
Sullivan Roger W. 72 Harvard st.
Sullivan Thomas A. 20 High st.
Sullivan Thomas E. 84 Boylston st.
Sullivan Thomas F. 38 White pl.
Sullivan Timothy B. 72 Harvard st.
Sullivan William, 9 Center st.
Sullivan William F. 1 Brook st.
Summers James W. 261 Boylston st.
Suter Alexander, 287 Walnut st.
Sutherland Alexander, 26 White pl.
Sutherland Harry, 1210 Boylston st.
Sutton Roswell, 83 Francis st.
Swan Carroll J. 11 Strathmore rd.
Swan Clifford M. 91 Babcock st.
Swan Gustaf H. 1459 Beacon st.
Swan Thomas, 246 Cypress st.
Swanson Henry, 335 Boylston st.
Sweat ——, 265 Pond av.
Sweeney Daniel B. 123 Brook st.
Sweeney John, 92 Dudley st.
Sweeney John, 1216 Boylston st.
Sweeney Joseph J. 801 Boylston st.
Sweeney Joseph T. 26 Linden pl.
Sweeney Thomas, 19 Washington st.
Sweeney William, 23 Aspinwall av.
Sweeney William J. 201 Buckm's'r rd.
Sweetser John A. 37 Warren st.
Swett Harry B. 1359 Beacon st.
Swift Frank M. 8 Cypress apts.
Swyers ——, 1079 Beacon st.
Sylvester Dana S. 5 Harvard av.
Sylvester Herbert R. 471 Wash'n st.

Taffe Edward L. 39 Kent st.
Taft William K. 203 High st.
Taggart James, 2 Edwin st.
Tajuira Chinicho, 31 Kent sq.
Talbot Daniels C. 180 Buckm's't'r rd.
Talbot George S. 14 Stearns rd.
Talbot Max L. 131 Sewall av.
Tame James H. Cottage st.
Tappan Paul, 10 Beals st.

Names and Residences

Tarpey Michael, 813 Boylston st.
Tarrant David J. 16 Tabor pl.
Tarrant George F. 16 Tabor pl.
Tarrant Harry J. 16 Tabor pl.
Tattan Jasper M. 86 Harvard st.
Taubert Henry, 37 Linden pl.
Tausey James, 201 High st.
Tay William M. 11 Linden pl.
Taylor Charles H. 83 Francis st.
Taylor Frank E. 21 Coolidge st.
Taylor Frederick B. 294 Walnut st.
Taylor George, 1372 Beacon st.
Taylor Harry W. 31 Linden pl.
Taylor Horace, 294 Walnut st.
Taylor Thomas I. 294 Walnut st.
Taylor Thomas W. Davis ct.
Taylor Walter F. 16 Linden pl.
Tebeau William H. Craig pl.
Tedford Alfred R. 11a Verndale st.
Tedford Charles I. 225 High st.
Tenney Nathaniel L. 73 Stearns rd.
Tenney Roger C. 1693 Beacon st.
Tent George E. 2 Cypress apts.
Terzian Harry, 93 Harvard st.
Terzis George, 6 Perry st.
Terzis William A. 6 Perry st.
Thatcher William, Warren st.
Thibodeau Frank, 1651 Beacon st.
Thomas Avery, 37 Brook st.
Thomas Chas. F. W. 111 Westb'ne ter.
Thomas Edward, 36 High st.
Thomas Francis J. 17 Thayer pl.
Thomas Patrick, 17 Thayer pl.
Thomas William, 122 Boylston st.
Thompson Albert M. 39 School st.
Thompson Bismarck, 390 Hammond st.
Thompson Edmond, 1160 Boylston st.
Thompson Edmund E. 94 Brook st.
Thompson Fred D. 9 Craig pl.
Thompson George W. 13 Perry st.
Thompson Henry H. 209 Wash'n st.
Thompson J. Clinton, 4 Cypress apts.
Thompson James G. 12 Linden st.
Thompson John G. 15 Perry st.
Thompson Paul E. 45 Powell st.
Thompson Robert A. 147 Brook st.
Thompson Thomas F. 209 Wash'n st.
Thompson William L. 57 Adding'n rd.
Thomson Charles, 384 Harvard st.
Thomson David N. 54 Powell st.
Thomson William J. 384 Harvard st.
Thurgood William A. P. 14 Homer st.
Thurlow P. Max. 22 Toxteth st.
Thurston Clayton G. 13 Thayer pl.
Ticehurst Edward, 683 Wash'n st.
Tiernan Patrick, 33 Juniper st.
Tierney Charles F. 16 Winslow rd.

Names and Residences

Tierney James J. 33 Villa lane.
Tierney Michael, 132 Naples rd.
Tilton Stephen W. 64 Aspinwall av.
Tilton Willis P. 64 Aspinwall av.
Timmoney Peter P. 95 Walnut st.
Timmony Thomas, 20 Harvard st.
Timothy Michael, Clyde st.
Tirrell Ralph, 1 Wellman st.
Titus LeRoy C. 98 Chestnut st.
Toher Jonathan M. 104 Harvard st.
Tolman James H. 21 Clark rd.
Tomlin Harold G. 41 Waverly st.
Tomlin Robert K. 41 Waverly st.
Tompson N. Ward, 1253 Beacon st.
Tompson Robert, 1600 Beacon st.
Toner Henry J. 34 Davis av.
Tonra Michael, 17 Morss av.
Tonra Patrick J. 12 Kerrigan pl.
Toma Patrick M. 74a Pearl st.
Toombs ——, 40 Atherton rd.
Toomey Joseph E. 84 Chestnut Hill av.
Toomy Timothy J. 23 Kendall st.
Toppan Willard L. 102 Cypress st.
Topping Samuel, 1902 Beacon st.
Torrey Ralph M. 88 Centre st.
Torrey Stephen M. 88 Centre st.
Towel Dennis, 94 Dudley st.
Tower Benjamin C. 15 Babcock st.
Towle James, 20 High st.
Towle Warren A. 70 Coolidge st.
Townsend Richard S. 21 Hawth'ne rd.
Townsend William S. 16 High st.
Tracy George L. 6 Park drive.
Tracy John J. 201 High st.
Trainor James, 154 Boylston st.
Trainor James A. 154 Boylston st.
Travers Frank J. Fay pl.
Treadwell Benjamin F. 12 Linden st.
Treadwell George L. 50 York ter.
Tremblay Alfred, 68 Boylston st.
Triggs Frank J. 1870 Beacon st.
Trimble William J. Brington rd.
Tripp Charles, 1223 Beacon st.
Tripp Harold S. 8 Cypress apts.
Tripp Leonard P. 28 Winslow rd.
Trowbridge, Alex. H. 130 Thornd'ke st.
Truesdale Charles, 4 Monmouth st.
Truesdale David, 12 Juniper st.
Truesdale David, 16 Roberts st.
Truette Arthur P. 130 Dean rd.
Tucker Edward D. 48 Kent st.
Tucker Frederick M. 37 Winchester st.
Tucker George R. 84 University rd.
Tuckerman J. Willard jr. 60 Waverly st.
Tuckerman Newcome, 64 Cypress st.
Tuesley Joshua W. 1469 Beacon st.
Tufenkjian Jivan, 16 Harvard pl.

Names and Residences

Tufenkjian Nishan, 16 Harvard pl.
Tufts Eugene L. jr. 9 Strathmore rd.
Tulley Cornelius, Clyde st.
Tully John F. 32 Pearl st.
Turley Thomas J. 148 Brook st.
Turnbull William, 221 Harvard st.
Turner Darwin H. 46 Brook st.
Turner Fergus B. 69 Gorham av.
Turner Oliver, Chestnut pl.
Tuscher Samuel J. 47 White pl.
Tuttle Chauncey D. 3 Auburn ct.
Tuttle Samuel J. 362 Washington st.
Twenstrop J. Christian, 326 Wash'n st.
Twiss John M. 522 Heath st.
Twohill Patrick, 31 Pearl st.
Tyler G. Howard, 34 Perry st.
Tynan James, 13 Kendall pl.
Tynan John, 11 Kendall pl.
Tynan Patrick J. 1 Franklin ct.

Ul'Khouri Ibrahim E. 31 Linden pl.
Ulman Harry A. 1059 Beacon st.
Umlah William A. 15 Aspinwall av.
Underwood John C. 80 Francis st.
Unkles William, 27 Hurd rd.
Untersee Carl R. 161 Davis av.
Untersee Emil A. 161 Davis av.
Untersee F. Joseph jr. 161 Davis av.
Upton E. W. 59 Addington rd.
Uron Tasafuro, 31 Kent sq.

Valenty Sylvan J. 21 Netherlands rd.
Van Bibber Arthur E. 256 Aspin'l av.
Van Bibber Chas. E. 256 Aspinwall av.
Van Cliffe James, 61 Sewall av.
Van Koert Cornelius, 12 White pl.
Van Staagen Harry, 12 Kent st.
Van Syckel Cahart, 26 Park drive.
Van Syckel John C. 26 Park drive.
Van Syckel Wallace E. 26 Park drive.
Van Voorhis Courtlandt. 67 Griggs rd.
Van Voorhis George, 67 Griggs rd.
Van Weston Joseph, South st.
Varnum William H. 7 Thayer st.
Vaughan Clarence B. 1855 Beacon st.
Veo Frank H. 83 Francis st.
Verdi William G. 1100 Beacon st.
Vernon William. 779 Washington st.
Ver Planck Philip, 115 Dean rd.
Vialle William H. 1100 Beacon st.
Videon Arthur W. 128 Chestnut st.
Videon Howard P. 128 Chestnut st.
Videon Leroy, 128 Chestnut st.
Vinal Herbert W. 17 Addington rd.
Vinal Warren D. 17 Addington rd.
Vincent William, 14 Prospect st.
Voiderer Martin, 38 Pound lane.

Voimans Constance, 1501 Beacon st.
Vokes, Charles P. Clyde st.
Von Ladau Carl G. 17 High st.
Von Ladau Knut, 115 Walnut st.
Vose Ambrose S. 1 Brook st.
Vroom Charles W. 209 Washing'n st.

Wade K. Hollingsworth, 98 Cypress st.
Wadsworth Charles D. 80 Center st.
Wahlstrom Emil, 141 Brook st.
Waidner William F. 21 High st.
Wakefield Willard C. 118 Davis av.
Walcott John B. 1887 Beacon st.
Waldron Edwin P. 177 Winthrop rd.
Waldron James, St. Mary's ct.
Wales Ellery A. 315 Boylston st.
Walizer Lincoln, 8 School st.
Walker Addison J. 1485 Beacon st.
Walker Ambrose, 119 Park st.
Walker Arthur, 13 Cypress st.
Walker Edward W. 10 Auburn pl.
Walker Frederic W. 130 Harvard st.
Walker John, 5 Davis av.
Walker Napoleon L. 333 Boylston st.
Walker Robert, 465 Washington st.
Walker Stuart, 24 Griggs rd.
Wall Charles F. 12 Perry st.
Wall Morgan, 1216 Boylston st.
Wall Patrick, 12 Perry st.
Wall William J. 54 White pl.
Wallace Arthur, 78 Fuller st.
Wallace Charles V. 30 Davis av.
Wallace Chester J. 117 Kent st.
Wallace Frank S. 30 Davis av.
Wallace William E. 30 Davis av.
Wallace William O. 30 Davis av.
Wallis Louis T. 70 Beals st.
Walsh Bernard, 38 Linden st.
Walsh Francis, 41 Franklin st.
Walsh Garrett J. 563 Heath st.
Walsh John, 5 Kerrigan pl.
Walsh John, Clyde st.
Walsh John F. 15 Hurd rd.
Walsh John J. 557 Heath st.
Walsh John J. 175 High st.
Walsh Martin, 6 Juniper st.
Walsh Michael, 72 Chestnut Hill av.
Walsh Michael, 175 High st.
Walsh Michael, 15 Hurd rd.
Walsh Michael, 185 Chestnut Hill av.
Walsh Michael A. 557 Heath st.
Walsh Richard, 9 Perry st.
Walsh Thomas F. 58 Villa lane.
Walsh Thomas J. 59 Walter av.
Walsh Walter J. 10 Beals st.
Walsh William H. 19 Perry st.
Walsh William J. 29 Elm st.

Names and Residences	Names and Residences
Walter Harry, 36 High st.	Weir David A. 6 Auburn ct.
Ward James, 37 Juniper st.	Welch Daniel, 35 Walter av.
Ward Michael J. 19 Shailer st.	Welch James, Clyde st.
Ward Patrick, 63 Brookline av.	Welch James F. 65 Walter av.
Ward Thomas, 76 Pearl st.	Welch John, 11 Winthrop pl.
Ward Thomas P. 19 Villa lane.	Welch Michael, 783 Boylston st.
Ward Willard E. 382 Washington st.	Welch Patrick, 42 Pearl st.
Ward William J. 99 Boylston st.	Welch Stephen J. 14 Roberts st.
Wardwell Floyd, 63 Babcock st.	Wells Edmund D. 46 Waverly st.
Ware Malcolm C. 52 Allerton st.	Wells Horace E. 10 Morss av.
Wark Charles, 58 Winchester st.	Welsh Maurice J. 165 Washington st.
Warner Charles L. 265 Pond av.	Wentz Julian A. 12 Thorndike st.
Warren Charles F. 193 Aspinwall av.	Werner Louis H. 124 Davis av.
Warshauer Charles S. 16 Greenough st.	Wertheim Myer, 4 Strathmore rd.
Warshauer Rudolph M. 166 Naples rd.	Wesner Frank W. 5 Elm st.
Warshauer Sydney M. 166 Naples rd.	Wessler Myron, 39 Kent st.
Washburn Andrew 2d, 64 Dudley st.	West Stillman A. 272 Walnut st.
Waterman Alfred P. 11 Thayer pl.	West William J. 5 Kendall pl.
Waterman Charles B. 210 Winth'p rd.	Westlund Carl, Leicester st.
Waters James, 23 Juniper st.	Weston Frederic B. 70 Perry st.
Waters Thomas P. 28 White pl.	Weston Horace G. 14 Bowker st.
Watson Albert E. 237 Washington st.	Whalon James M. 33 White pl.
Watson Charles E. 37 Brook st.	Wharton Melvin H. 7 High st. pl.
Watson Ephraim A. Heath st.	Wheeler Albert E. 227 Pond av.
Watson Frank, Goddard av.	Wheeler Benjamin R. 18 Aspinwall av.
Watson Hathaway, 1710 Beacon st.	Wheeler Charles H. 22 Gardner rd.
Watson Lester, 1710 Beacon st.	Wheeler James, 22 Buckminster rd.
Watson Norman L. 25 University rd.	Wheeler Otis D. 39 Kent st.
Watson Robert J. 17 Cameron st.	Wheelock Harold S. 209 Babcock st.
Watson William T. 4 Perry st.	Wheelock Henry G. 49 Cypress st.
Watt George, 102 Brookline av.	Whelan John J. 14 Pearl st.
Watterson Charles C. 52 Brook st.	Whigham J. Douglas, 29 Babcock st.
Watterson Hugh J. 31 Boylston pl.	Whitaker George M. 22 Linden pl.
Watterson Robert, 31 Boylston pl.	Whitcomb Arthur D. 149 Winthrop rd.
Waugh David A. 83 Brook st.	White Andrew J. 781a Boylston st.
Wayland Robert S. 51 Beals st.	White Frank, 1206 Boylston st.
Wead Frederick W. 220 Aspinwall av.	White George, 16 Prospect st.
Wead Harold K. 220 Aspinwall av.	White George E. 143 Mason ter.
Wear John E. 33 Cameron st.	White Isaac, 7 Marshall ter.
Webb Stuart W. 49 Harris st.	White John C. 75 St. Paul st.
Webb Walter G. 158 Harvard st.	White Samuel, 117 Babcock st.
Webber John P. 1530 Beacon st.	White Stanley, 117 Babcock st.
Webber William B. Newton st.	White Stephen, 12 Juniper st.
Webber Wolfert G. 43 Circuit rd.	Whitehouse John S. 116 Brook st.
Weber Arthur J. 1386 Beacon st.	Whiteley Carlton F. Harvard av.
Weber John J. 1386 Beacon st.	Whiting Floyd F. Ackers av.
Weed Clarence A. 33 Kent st.	Whiting George W. 19 Columbia st.
Weeks Frederick E. 63 Griggs rd.	Whiting Grafton, 15 Strathmore rd.
Weeks John H. 233 Harvard st.	Whiting Mason T. 145 Essex st.
Weeks John H. jr. 233 Harvard st.	Whiting Warren M. jr. 145 Essex st.
Weeks Warren C. 233 Harvard st.	Whitman Arnold, 369 Tappan st.
Weinburg Alfred R. Richmond ct.	Whitman Hendrick H. Goddard av.
Weinberg Jesse, 1501 Beacon st.	Whitman Henry N. 58 Aspinwall av.
Weinstein Edward R. 34 Perry st.	Whitmore Joseph P. 21 Naples rd.
Weinstein John F. 17 Bowker st.	Whitney Albert N. 49 Beals st.
Weir Alexander, 1206 Boylston st.	Whitney Arthur G. 1 Williams st.
Weir David, Newton st.	Whitney Byam, 186 Gardner rd.

Names and Residences	Names and Residences
Whitney Charles B. 186 Gardner rd.	Wilson William G. 259 Kent st.
Whitney Clarence A. 24 Prospect st.	Winchester Fitch A. 10 Marion ter.
Whitney Edward H. 170 Brookline av.	Winslow Gorham N. 43 Kent st.
Whitney Franklin H. 49 Beals st.	Winslow Roland, 220 Walnut st.
Whitney Henry M. 49 Beals st.	Winsor Alfred jr. 204 Walnut st.
Whitney John H. 265 Pond av.	Winsor Kennard, 204 Walnut st.
Whitney Ralph H. 46 University rd.	Winsor William C. 26 Francis st.
Whitney Raymond E. 265 Pond av.	Winters Wilford C. 3 St. Mary's st.
Whitney Stanley N. 71 Aspinwall av.	Wise Stuart W. 15 Centre st.
Whittaker William H. 174 High st.	Withers Edward H. 349 Boylston st.
Whittemore Walter L. 93 Perry st.	Witkowsky Manuel, 91 University rd.
Whittredge Edgar H. 7 Beals st.	Witkowsky Max D. 91 University rd.
Whittier Carl S. 94 Harvard av.	Witkowsky Samuel, 91 University rd.
Wholey John, 22 Leverett st.	Wodell Frank E. 139 Mason ter.
Wickendon John, 73 Longwood av.	Wodell Frederick W. 12 Kent sq.
Wickens Ernest F. 1210 Boylston st.	Wolcott William B. 683 Washington st.
Wiggin Charles B. 198 Rawson rd.	Wolf Fred, 261 Boylston st.
Wiggin Frederick A. 27 Brook st.	Wolfe Arthur, Heath st.
Wightman William H. 1906 Beacon st.	Wong Charles, 4 Linden st.
Wilbur Cheney, 50 Harvard st.	Wood Arthur E. 72 Harvard st.
Wilcock William H. 1017 Beacon st .	Wood Chandler M. 61 Sewall av.
Wilder Charles B. 217 Harvard st.	Wood Charles, West st.
Wilder William A. 242 Walnut st.	Wood Fernando H. 9 Park vale.
Wiles Brenton, Hammond st.	Wood Franklin H. 28 Oakland rd.
Wiles James A. 1172 Boylston st.	Wood Frederick R. 173 Naples rd.
Wiley Herbert A. 17 Park vale.	Wood George A. 11 Thayer st.
Wilkins Frank P. 16 Davis av.	Wood George H. 93 Perry st.
Wilkins Howard W. 148 Walnut st.	Wood Harry E. 221 Harvard st.
Wilkinson John, 487 Washington st.	Wood Howland, 93 Perry st.
Willander Nils, 5 Roberts st.	Wood John, 1523a Beacon st.
Willet Seymour B. 22 Strathmore rd.	Wood Orin G. Welch rd.
Willey George O. 73 Beals st.	Wood Willard H. 48 Winchester st.
Williams Arthur C. 5 Cypress apts.	Woodard Herbert S. 12a Linden st.
Williams Arthur L. 78 Thorndike st.	Woodason William H. 16 Winch'r st.
Williams Francis C. 278 Walnut st.	Wooding Leonard J. 1060 Beacon st.
Williams Francis N. Richmond ct.	Woodley Edward, 17 Kent st.
Williams Harold P. 41 Coolidge st.	Woodruff Franklin W. 548 Heath st.
Williams Harry, 6 Perry st.	Woods Charles H. 55 Walter av.
Williams Horace D. 23 Hurd rd.	Woods Harry F. Warren st.
Williams John, 50 Harvard st.	Woods James M. 55 Walter av.
Williams John B. jr. 170 Brookline av.	Woods John, 7 High st. pl.
Williams Melvin B. 61 Colbourne cres.	Woods John B. Heath st.
Williams Robert, 50 Edgehill rd.	Woodside Allen C. 283 Pond av.
Williams Robert W. 35 Walnut pl.	Woodward Edson F. Warren st.
Williamson Adam, 440½ Boylston st.	Wordell Arthur A. 36 Harrison st.
Williamson Charles E. 124 Cypress st.	Worden Jethro H. 13 Linden st.
Williamson Donald V. 19 Beals st.	Worthington H. H. 1079 Beacon st.
Williamson Thomas, 8 Winthrop pl.	Wray William J. 94 Colchester st.
Willis Arthur, 58 Salisbury rd.	Wright Duncan, 32 Vernon st.
Willis Harold, 42 Harris st.	Wright William B. 29 Thayer st.
Wilson Allen, 134 Davis av.	Wrightington Stewart, 342 Clark rd.
Wilson Charles F. 80 Brookline av.	Wyman Bernard, 27 Bowker st.
Wilson Edward, 305 Washington st.	Wyman Geo. E. 27 Bowker st.
Wilson John J. 80 Brookline av.	
Wilson John M. 219 Harvard st.	Yamanaka Shizgiro, 31 Kent sq.
Wilson William, Warren st.	Yatsushashi Harn, 23 Naples rd.
Wilson William A. 169 Walnut st.	Yates Alfred, Heath st.

Names and Residences	Names and Residences
Yeager Frederic L. 1079 Beacon st.	Young James, 170 High st.
Yeo George A. Richmond ct.	Young John, 7 School st.
Young Charles W. 85 Toxteth st.	Young William F. 95 Walnut st.
Young Dexter, 57 Toxteth st.	Young William H. 32 Kent sq.
Young Edward A. 12 Homer st.	
Young Frank, 8 Harvard sq.	Zanck Reinhold, 73 Perry st.
Young George B. 1345a Beacon st.	Zehringer Clarence R. 33 Kent st.
Young Henry G. 39 Columbia st.	Zeimer Alvin, 11 Strathmore rd.
Young J. Harvey, 2 Elm pl.	Zeimer Iselin, 11 Strathmore rd.
	Ziegler William T. 100 Columbia st.

LIST OF ASSESSMENTS FOR MORE THAN POLL TAX, FOR 1910.

Name, Location and Description	Poll	Personal	Total Real	Total Tax
Abbott Alice T. [Quincy]	....	.....	$11,800	$147 50
House 99-101 Harvard st. 3500, stable 300, lot 15765 ft. 8000.				
Abbott Adelaide F. The Beaconsfield	....	$9,300	.....	116 25
Abbott Annie R. 35 Columbia st	....	.....	10,400	130 00
House 7000, lot 6342 ft. 3400.				
Abbott Fred W. 1138 Commonwealth av	....	.....	31,100	388 75
House 12000, lot 3612 ft. 4500.				
House 1136 do. 11000, lot 3549 ft. 3600.				
Abbott George C. 1060 Beacon st	$2	2,500	.....	33 25
Abbott Georgiana E. The Beaconsfield	....	14,300	.....	178 75
Abbott John E. *et al.* adm'rs John H. Conant est. [Boston]	....	5,000	.....	62 50
Abbott Lyman F. 35 Columbia st	2	4,000	.....	52 00
Abbott Mabel F. [Boston]	....	.....	18,000	225 00
House 29 Marion st. 9000, lot 14694 ft. 9000.				
Abbott Philip S. 1459 Beacon st	2	1,600	.....	22 00
Abbott Reuben, 45 Columbia st	2	5,300	10,100	194 50
House 7000, lot 6027 ft. 3100.				
Abercrombie Elizabeth, 19 Linden st	....	12,000	.....	150 00
Abercrombie Hattie, 19 Linden st	....	12,500	.....	156 25
Abercrombie William H. 19 Linden st	2	35,000	13,500	608 25
House 4000, stable 500, lot 17700 ft. 9000.				
Abraham Abram, 1477 Beacon st	2	1,500	.....	20 75
Abraham Charles, 66 Atherton rd	2	500	.....	8 25
Abrahams Bertha D. 29 Beals st	....	.....	9,500	118 75
House 6500, lot 6000 ft. 3000.				
Abrahams Mark, 29 Beals st	2	500	.....	8 25
Abrams Myer, 302 Harvard st	2	2,500	.....	33 25
Ackerman Jacob E. 177 Naples rd	2	4,000	.....	52 00
Adams & Armstrong, 1361 Beacon st	....	2,500	.....	31 25
Adams Mrs. A. R. 1349 Beacon st	....	100	.....	1 25
Adams Abbie P. Heath st	....	.....	18,500	231 25
House 9500, lot 39515 ft. 9000.				
Adams Alice H. 57 Babcock st	....	.....	17,700	221 25
House 10000, lot 16943 ft. 7700.				
Adams Bertha, 496 Harvard st	....	.....	13,900	173 75
House 7000, lot 9231 ft. 6900.				
Adams Charles A. 9 Sewall av	2	500	.....	8 25
Adams Charles E. 57 Babcock st	2	2,500	.....	33 25
Adams Charles F. 2d and C. E. Cotting, trs. *et al.* [Boston]	....	.....	299,600	3,745 00
Lot N. Dummer st. 109688 ft. 75000.				
Lot 79, Commonwealth av. 6019 ft. 5400.				
Lot 80 do. 6000 ft. 6000.				
Lot 78, Crowninshield rd. 7032 ft. 3700.				
Lot 76 do. 7052 ft. 3100.				
Lot 74 do. 6008 ft. 2500.				
Lot 72 do. 5994 ft. 2300.				

Name, Location and Description	Poll	Personal	Total Real	Total Tax
Adams Charles F. 2d and C. E. Cotting, trs. *et al.* [Boston].—*Continued.*				
Lot 71 do. 5987 ft. 2300.				
Lot 70 do. 5980 ft. 2300.				
Lot 67 do. 5959 ft. 2300.				
Lot 66 do. 5947 ft. 2300.				
Lot 65 do. 5930 ft. 2300.				
Lot 64 do. 8258 ft. 2700.				
Lot 63 do. 11083 ft. 3100.				
Lot 62 do. 9972 ft. 3000.				
Lot 61 do. 6009 ft. 2700.				
Lot 60 do. 6000 ft. 2700.				
Lot 59 do. 6000 ft. 2700.				
Lot 58 do. 6000 ft. 2700.				
Lot 57, Pleasant st. 7756 ft. 3800.				
Lot 1 do. 6569 ft. 6600.				
Lot 16, Adams st. 6500 ft. 3200.				
Lot 15 do. 6500 ft. 3200.				
Lot 14 do. 6500 ft. 3200.				
Lot 13 do. 6500 ft. 3200.				
Lot 12 do. 6000 ft. 3100.				
Lot 10, Commonwealth av. 6035 ft. 6000.				
Lot 9 do. 6000 ft. 5400.				
Lot 8 do. 6000 ft. 5400.				
Lot 7 do. 6000 ft. 5400.				
Lot 6 do. 6000 ft. 5400.				
Lot 5 do. 6000 ft. 5400.				
Lot 4 do. 6000 ft. 5400.				
Lot 3 do. 6000 ft. 5400.				
Lot 2 do. 6000 ft. 5400.				
Lot 19, Pleasant st. 6449 ft. 3500.				
Lot 31 do. 7000 ft. 3500.				
Lot 32, Elba st. 6589 ft. 3400.				
Lot — do. 3500 ft. 1500.				
Lot 28 do. 7000 ft. 3000.				
Lot 27 do. 7000 ft. 3000.				
Lot 23, Adams st. 7000 ft. 3000.				
Lot 22 do. 7000 ft. 3000.				
Lot 21 do. 7000 ft. 3000.				
Lot 20 do. 7453 ft. 3200.				
Lot 33, Pleasant st. 7174 ft. 3600.				
Lot 43 do. 6992 ft. 3400.				
Lot 42, Copley st. 7652 ft. 3600.				
Lot — do. 7000 ft. 3200.				
Lot 36, Elba st. 7000 ft. 3000.				
Lot 35 do. 7000 ft. 3000.				
Lot 34 do. 7973 ft. 3300.				
Lot 45, Pleasant st. 8371 ft. 4200.				
Lot 55 do. 8663 ft. 4300.				
Lot 56 do. 8447 ft. 4200.				
Lot 54, Crowninshield rd. 7895 ft. 3600.				
Lot 53 do. 7375 ft. 3000.				
Lot 52 do. 7317 ft. 3000.				
Lot 51 do. 7357 ft. 3300.				
Lot 50 do. 7627 ft. 3000.				
Lot 49 do. 7953 ft. 3600.				
Lot 48, Copley st. 6750 ft. 3000.				
Lot 47 do. 7200 ft. 3000.				

Name, Location and Description	Poll	Personal	Total Real	Total Tax
Adams Charles F. 2d and C. E. Cotting, trs. *et al.* [Boston].—*Continued.*				
Lot 46 do. 7940 ft. 3600.				
Adams Charles F. 2d *et al.* trustees of Ebenezer Francis estate [Boston]	....	.....	$98,000	$1,225 00
Lot town line 169300 ft. 42000.				
Lot Abbottsford rd. 107300 ft. 25000.				
Lot Thorndike st. 123700 ft. 31000.				
Adams Charles R. Heath st	$2	$1,000	.....	14 50
Adams Charles W. trustee [Boston]	....	.....	12,000	150 00
House 50 Pleasant st. 4600, lot 13420 ft. 8000.				
Adams Elizabeth F. 58 Euston st	....	29,900	23,000	661 25
House 13000, lot 10266 ft. 10000.				
Adams Emma K. 90 Longwood av	....	12,000	.....	150 00
Adams Fannie E. 8 Littell rd	....	.....	11,700	146 25
House 8-10 Littell rd. 9000, lot 4130 ft. 2700.	2	2,000	11,300	168 25
Adams Frank S. 118 Mason ter				
House 6500, lot 6813 ft. 4800.				
Adams George, 163 Babcock st	2	1,000	.....	14 50
Adams George E. 1900 Beacon st	2	1,500	.....	20 75
Adams George Z. and George R. Blinn, ex'rs and trs. Robert B. Leuchars estate	....	.....	10,900	136 25
House 2 Thorndike st. 6000, lot 9746 ft. 4900.				
Adams George Z. and George R. Blinn, ex'rs will of Robert B. Leuchars	....	30,000	.....	375 00
Adams Grace D. [Boston]	....	.....	2,800	35 00
Lot Windsor rd. 5623 ft.				
Adams James, 90 Longwood av	2	1,500	18,800	255 75
House 7000, lot 15018 ft. 11800.				
Adams Jenny H. 21 Winchester st	....	.....	20,000	250 00
House 8000, stable 2000, lot 16000 ft. 10000.				
Adams Jennie M. 163 Babcock st	....	.....	11,500	143 75
House 8000, lot 5500 ft. 3500.				
Adams John Q. 11 Griggs ter	2	1,000	.....	14 50
Adams John S. 79 Rawson rd	2	3,000	.....	39 50
Adams John W. 1483 Beacon st	2	600	.....	9 50
Adams Louisa L. 1868 Beacon st	....	7,400	.....	92 50
Adams Matthew, 219 Freeman st	2	.....	11,100	140 75
House 2600, do. 221, do. 2600, lot 6195 ft. 3500.				
Shop 217a Freeman st. 100, lot 4040 ft. 2300.				
Adams Raymond M. [Somerville]	....	.....	7,500	93 75
Lot Harvard st. 10192 ft.				
Adams Walter B. 58 Euston st	2	2,900	.....	36 25
Addison Daniel D. 47 Garrison rd	2	5,500	.....	70 75
Adie Andrew, Woodland rd	2	25,000	.....	314 50
Ainsworth George C. 531 Washington st	2	1,500	.....	20 75
Ainsworth Lizzie E. 531 Washington st	....	.....	11,500	143 75
House 7500. lot 7149 ft. 4000.				
Albee Carrie M. 69 Coolidge st	....	.....	8,800	110 00
House 6000, lot 4631 ft. 2800.				
Albee Harry L. 69 Coolidge st	2	1,000	.....	14 50
Albers Homer, 84 High st	2	4,000	.....	52 00

Name, Location and Description	Poll	Personal	Total Real	Total Tax
Alden Catherine R. [Cal.]	....	.....	$14,600	$182 50
House 360 Tappan st. 12000, lot 2600 ft. 2600.				
Alden Charles H. 97 Longwood av	$2	$7,000	.....	89 50
Alden Helen M. 97 Longwood av	....	.....	20,200	252 50
House 7500, stable 1000, lot 17452 ft. 11700.				
Alden Jennie D. 1651 Beacon st	....	1,000	.....	12 50
Aldrich Charles E. 190 Babcock st	2	500	3,000	45 75
Lot Babcock st. 5500 ft.				
Aldrich George I. 122 Kent st	2	2,000	.....	27 00
Aldrich Harriet W. 190 Babcock st	....	.....	10,200	127 50
House 6500, lot 6417 ft. 3700.				
Aldrich Marie E. P. 41 Kenwood st	....	.....	7,900	98 75
House 5500, lot 5139 ft. 2400.				
Aldrich William L. 41 Kenwood st	2	500	.....	8 25
Alexander Blanche L. 82 Naples rd	....	2,700	.....	33 75
Alexander Charles A. 1481 Beacon st	2	1,000	.....	14 50
Alexander Nannie, 51 Philbrick rd	....	2,600	9,600	152 50
House 6500, lot 7000 ft. 3100.				
Alexander Nannie, extx. of Mary L. Alexander est. 51 Philbrick rd	....	2,600	.....	32 50
Alexander Sigmund B. 82 Naples rd	2	1,500	.....	20 75
Alford Edward B. 240 Kent st	2	257,600	.....	3,222 00
Alford Ellen J. 240 Kent st	....	239,300	35,000	3,428 75
House 14000, stable 3000, lot 23247 ft. 18000.				
Alford Martha A. 240 Kent st	....	240,400	.....	3,005 00
Alland Morse J. 104 Westbourne ter	2	500	.....	8 25
Allen Charles E. adm'r estate of Albert H. Bird [9 Beacon st. Boston]	....	1,500	.....	18 75
Allen Clara B. [Chicago, Ill.]	....	.....	9,800	122 50
House Spooner rd. 6500, lot 13055 ft. 3300.				
Allen Daniel, 175 Winthrop rd	2	500	.....	8 25
Allen Edward F. 2 Prospect st	2	.....	10,900	138 25
House 3000, lot 4900 ft. 3000.				
House 10 Prospect st. 2000, stable 200, lot 4960 ft. 2700.				
Allen Edwin E. 26 Beals st	2	500	.....	8 25
Allen Emery E. 11 Linden pl	2	.....	8,400	107 00
House 5500, lot 4165 ft. 2900.				
Allen George H. 56 Walnut pl	2	2,000	.....	27 00
Allen Horace G., tr. for Edward G. Morse 99 High st	....	6,100	.....	76 25
Allen J. Harvey, 215 Cypress st	2	.....	5,700	73 25
House 4500, lot 2285 ft. 1200.				
Allen John S. 1 Auburn ct	2	2,300	.....	30 75
Allen Margery [461 Mass. av. Boston]	....	.....	13,400	167 50
House 175 Winthrop rd. 7500, stable 900, lot 8250 ft. 5000.				
Allen Philip S. 81 Green st	2	.....	14,100	178 25
House 3500, stable 600, lot 15438 ft. 10000.				
Allen William J. 33 Aspinwall av	2	1,500	600	28 25
Lot Heath st. 4747 ft.				
Alles John [34 Cambridge st. Boston]	....	.....	12,900	161 25

Name, Location and Description	Poll	Personal	Total Real	Total Tax
Alles John [34 Cam. st. Boston].—*Continued.*				
House 81 Middlesex rd. 9000, lot 13000 ft. 3900.				
Alley George R. 1061 Beacon st.	$2	$5,000	.....	$64 50
Allin Carrie H. 200 Kent st.	....	.....	$15,000	187 50
House 8500, lot 11578 ft. 6500.				
Allin Horatio N. 200 Kent st.	2	1,000	.....	14 50
Almy [Mrs.] L. B. 16 Littell rd.	....	1,000	.....	12 50
Almy William, Warren st.	2	15,000	54,400	869 50
House 14000, stable 6000, greenhouse 1500, lot 205600 ft. 32900.				
Almy Mrs. William F. 1056 Beacon st.	....	1,500	.....	18 75
American Express Co. Washington st.	....	500	.....	6 25
Ames Elizabeth C. [Haverhill]	....	.....	4,500	56 25
Lot 11, No. Mason ter. 8175 ft. 2500.				
Lot 13, do. 5450 ft. 2000.				
Ames Fisher Jr. 446 Washington st.	2	1,500	.....	20 75
Ames Helen A. 1759 Beacon st.	....	800	16,000	210 00
House 13000, lot 2769 ft. 3000.				
Ames Herbert O. 131 Cypress st.	....	300	.....	3 75
Ames Joseph B. 1759 Beacon st.	2	5,000	.....	64 50
Ames Seth, estate, Fisher Ames tr.	....	47,300	.....	591 25
Amory Francis I. [Boston]	....	.....	35,000	437 50
Apt. house 677 Washington st. 30000, lot 5450 ft. 5000.				
Amory Francis I. trustee [Boston]	....	.....	55,200	690 00
Church building, Colchester st. 12000, lot 43400 ft. 40000.				
Lot Colchester and Chapel sts. 3198 ft. 3200.				
Amory Francis I. *et al.* trustees [Boston]	....	.....	51,300	641 25
House 5 Hawes st. 5500, do. 7 do. 4500, do. 9 do. 4500, do. 11 do. 4800, lot 31230 ft. 32000.				
Amory Francis I., C. E. Cotting and Herbert M. Sears, trs. Amory Land Trust	....	.....	95,600	1,195 00
Lot Beacon st. 21250 ft. 31900.				
Lot Beacon st. 35650 ft. 53500.				
Lot 1, Powell st. 14579 ft. 10200.				
Amory William, heirs	....	.....	98,500	1,231 25
Lot 16, Pleasant st. 12895 ft. 6400.				
Lot 15 do. 13200 ft. 6600.				
House 120-122 Pleasant st. 5000, stable 800, lot 18000 ft. 9000.				
Lot 13, Pleasant st. 11550 ft. 5700.				
Lot 12 do. 10746 ft. 5300.				
Lot Ridgeway st. 22127 ft. 10000.				
Lot 23 do. 8395 ft. 2400.				
Lot 22 do. 7215 ft. 2000.				
Lot 21 do. 7258 ft. 2000.				
Lot 20 do. 7300 ft. 2000.				
Lot 19 do. 7342 ft. 2000.				
Lot 18 do. 7384 ft. 2000.				
Lot 17 do. 7442 ft. 2000.				
Lot 24 do. 8511 ft. 2500.				
Lot 25 do. 8037 ft. 2400.				
Lot — do. 7104 ft. 2300.				

Name, Location and Description	Poll	Personal	Total Real	Total Tax
Amory William, heirs.—*Continued.*				
Lot 11 do. 11189 ft. 1800.				
Lot 10 do. 6710 ft. 1300.				
Lot 9 do. 6799 ft. 2000.				
Lot 8 do. 7716 ft. 2500.				
Lot 7 do. 12716 ft. 6500.				
Lot 6, Pleasant st. 6829 ft. 3500.				
Lot 2, Dwight st. 9980 ft. 5200.				
Lot 1 do. 10690 ft. 5300.				
Amsden Fannie M. 29 Summit av.....	....	.....	$10,400	$130 00
House 7500, lot 4125 ft. 2900.				
Amsden Franklin D. 29 Summit av.....	$2	$3,000	32,000	439 50
House 33 Summit av. 8000, lot 4625 ft. 3200.				
House 37 and 39 do. 9000, lot 5400 ft. 3600.				
Apt. house 139 Mason ter. 6500, lot 4750 ft. 1700.				
Amsden Henry F. 1223 Beacon st.....	2	2,400	.....	32 00
Amster Nathan L. 6 Hawes st.....	2	30,000	35,000	814 50
House 14000, garage 3000, lot 17867 ft. 18000.				
Anastos Theodore, 22 Atherton rd.....	2	800	.....	12 00
Anderson Arthur B. ex'r under will of Anna V. Nash.....	....	9,000	.....	112 50
Anderson Ellen M. *et al.* exrs. Cyrus J. Anderson est. 15 Shailer st.....	....	9,200	.....	115 00
Anderson Frans O. 82 Brook st.....	2	200	7,000	92 00
House 5000, lot 3984 ft. 2000.				
Anderson Isabel, Avon st.....	....	25,000	359,000	4,800 00
House 75000, stable 35000, cottage Newton st. 2500, hen house do. 1500, cottage do. 200, barn 100, house 2500, greenhouses 10000, lot 61.18a. 189000.				
Lot Goddard av. 24100 ft. 3000.				
Lot. do. 234580 ft. 18500, do. do. 231287 ft. 12000, do. do. 102502 ft. 8000.				
Lot Avon st. 17500 ft. 1700.				
Anderson J. Edward, 57 York ter.....	2	1,500	.....	20 75
Anderson James H. 1085 Beacon st.....	2	30,500	.....	383 25
Anderson Per August, Reservoir lane.....	2	200	.....	4 50
Anderson Sarah C. 21 Thorndike st.....	....	.....	6,300	78 75
House 4000, lot 4313 ft. 2300.				
Anderson William, 21 Thorndike st.....	2	1,000	.....	14 50
Anderson William J. 259 Boylston st.....		100	.....	1 25
Andrew Annie B. 237 St. Paul st.....	....	.....	20,000	250 00
House 9000, lot 10880 ft. 11000.				
Andrew Annie B. and Ernest G. Howes....	....	.....	8,000	100 00
Stable St. Paul st. 5000, lot 5762 ft. 3000.				
Andrew Benjamin C. 1501 Beacon st.....	2	500	.....	8 25
Andrew George C. 237 St. Paul st.....	2	3,000	.....	39 50
Andrew George T. 1501 Beacon st.....	2	3,200	.....	42 00
Andrews Arthur R. 1888 Beacon st.....	2	1,000	.....	14 50
Andrews George L. estate, Sara B. Andrews executrix, 95 Buckminster rd.....	....	7,800	.....	97 50
Andrews Luella J. Lancaster ter.....	....	.....	2,500	31 25
Lot Lancaster ter. 5100 ft.				

Name, Location and Description	Poll	Personal	Total Real	Total Tax
Andrews Mark, 1477 Beacon st	$2	$1,000	.....	$14 50
Andrews Robert D. 50 Fisher av	2	7,500	$20,500	352 00
House 14000, lot 14400 ft. 6500.				
Andrews Sara B. 95 Buckminster rd	..	.....	16,000	200 00
House 9000, lot 20000 ft. 7000.				
Andrews Sarah W. 51 Vernon st	....	.....	6,300	78 75
House 3000, lot 6778 ft. 3300.				
Andrews Walter E. 42 Edgehill rd	2	5,000	14,000	239 50
House 8000, lot 15148 ft. 6000.				
Andrews Walter E. *et al.* trs. under will of James W. Edgerly, benefit of Sophronia Edgerly	....	20,000	.....	250 00
Andrews William H. 1048 Beacon st	2	500	.....	8 25
Andrews Williams H. tr. 1048 Beacon st	....	.....	62,500	781 25
House 5500, apt. house 67 Carlton st 22000, lot 16676 ft. 35000.				
Andrews William H. trustee Luella J. Andrews est	....	.....	61,000	762 50
Apt. house 1584 Beacon 45000, lot 14468 ft 16000.				
Angell Martha B. [Boston]	....	.....	1,300	16 25
Lot Salisbury rd. 2179 ft.				
Anthes Alice L. 1897 Beacon	....	1,000	.....	12 50
Anthes Emma C. 1897 Beacon st	....	1,000	.....	12 50
Anthony Alice G. [Winthrop]	....	.....	9,100	113 75
House 80 Summit av. 6000, lot 7175 ft 3100.				
Anthony Clara W. 123 Sewall av	....	.....	36,500	456 25
House 12000, stable 3000, lot 16116 ft 11000.				
Lot Sewall av. 15507 ft. 10500.				
Anthony Edgar W. 123 Sewall av	2	10,000	.....	127 00
Apollonio Raymond, 210 Winthrop rd	2	2,000	.....	27 00
Appel Daniel F. 107 Dean rd	2	3,000	.....	39 50
Appel Mary H. 107 Dean rd	....	.....	17,000	212 50
House 10000, lot 13477 ft. 7000.				
Appleton Charles B. 20 Netherlands rd	2	12,000	27,200	492 00
House 12000, lot 11317 ft. 4500.				
House 207 Aspinwall av. 6500, lot 7226 ft. 4200.				
Appleton Francis H. 1572 Beacon st	2	1,000	15,100	203 25
House 1574 Beacon st. 11000, lot 3107 ft. 4100.				
Appleton Ida C. 1572 Beacon st	....	.....	15,400	192 50
House 11000, lot 3309 ft. 4400.				
Appleton Ida C. ext'x will of Martin Cook 1572 Beacon st.	....	2,600	.....	32 50
Appleton John H. 59 Marion st	2	2,000	.....	27 00
Appleton Joseph F. [Salem]	....	.....	9,000	112 50
Lot 50, Beals st. 6681 ft. 2600.				
Lot 33, Stedman st. 5956 ft. 2400.				
Lot 49, Coolidge st. 6682 ft. 2200.				
Lot 48 do. 5469 ft. 1800.				
Appleyard Frances C. [Ashland, Wis.]	....	.....	23,000	287 50
House 1774 Beacon st. 18000, lot 4233 ft 5000.				
Archer Frank M. 762 Washington st	2	7,500	20,500	352 00

Name, Location and Description	Poll	Personal	Total Real	Total Tax
Archer Frank M.—*Continued.*				
House 9500, garage 3500, lot 13850 ft. 7500.				
Armes Helen L. 124 Buckminster rd.....	....	.....	$11,100	$138 75
House 6000, lot 12856 ft. 5[illegible]00.				
Armington Hervey F. 26 Salisbury rd.....	$2	$1,000	.....	14 50
Armington Olivia H. 26 Salisbury rd.....	....	.....	11,300	141 25
House 7500, lot 7508 ft. 3800.				
Armstrong Flora G. 1405 Beacon st.....	....	75,000	86,000	2,012 50
House 35000, stable 5000, lot 47143 ft. 46000.				
Armstrong George R. 1405 Beacon st.....	2	70,000	.....	877 00
Armstrong Lillian M. 98 Fuller st.....	....	.....	9,500	118 75
House 6500, lot 6099 ft. 3000.				
Arnold Fred A. 45 Bartlett crescent.....	2	500	15,000	195 75
House unfin. 37 Evans rd. 9000, lot 11989 ft. 6000.				
Arnold George F. 60 Davis av.....	2	8,000	.....	102 00
Arnold John H. and Edmund K.....	....	.....	18,000	225 00
Apt. 1124 Commonwealth av. 15000, lot 2744 ft. 3000.				
Arnold Tirzah S. 60 Davis av.....	....	.....	30,000	375 00
House 100 Davis av. 3500, lot 6126 ft. 3300.				
House 68 do. 4000, cottage 500, lot 20200 ft. 8500.				
House 60 do. 6000, lot 7400 ft. 4200.				
Arthur Frank L. 10 White pl.....	2	.....	5,100	65 75
House 2000, shop 100, lot 3491 ft. 3000.				
Asher Abraham, 1483 Beacon st.....	2	1,000	.....	14 50
Askenasy Henry W. 65 Brook st.....	2	500	.....	8 25
Aspinwall Thomas, 14 Hawthorn rd.....	2	2,500	13,300	199 50
House 8500, lot 9600 ft. 4800.				
Aspinwall William H. [Newton].....	....	.....	8,700	108 75
Lot Brook st. 9550 ft. 4700.				
Lot Aspinwall av. 7350 ft. 4000.				
Atkinson Carro C. 148 Fuller st.....	....	.....	8,700	108 75
House 7500, lot 4770 ft. 1200.				
Atkinson Edward W. Heath av.....	2	20,000	9,500	370 75
Lot 31689 ft. 9500.				
Atkinson Edward W. and Ernest Winsor, trs. benefit Charles H. Atkinson	....	3,500	.....	43 75
Atkinson Edward W. and Ernest Winsor trs. benefit William Atkinson	....	4,700	.....	58 75
Atkinson Edward W. and Ernest Winsor, trs benefit Robert W. Atkinson, Heath av...	....	2,200	21,300	293 75
House Heath st. 18000, lot 14025 ft. 3300				
Atkinson, Edward W. *et al.* trs. for C. P. Atkinson	....	2,400	.....	30 00
Atkinson Edward W. and William, g'd'ns Charles Heath Atkinson, Heath av.	....	5,300	.....	66 25
Atkinson Ellen F. Heath av.....	....	5,000	56,600	770 00
House 4500, stable 500, lot 57900 ft. 14600.				
Lot Heath av. 32400 ft. 9000.				
House do. 7500, stable 1200, veg. house 300, lot 94270 ft. 19000.				
Atkinson William, 159 Aspinwall av.....	2	300	9,500	124 50
House 5000, lot 7941 ft. 4500.				

Name, Location and Description	Poll	Personal	Total Real	Total Tax
Atkinson William H. 162 Cypress st.....	$2	$100	$7,600	$98 25
House 4500, lot 6250 ft. 3100.				
Atteaux Frederick E. Newton st.....	2	25,000	54,000	989 50
House Newton and Lagrange sts. 25000.				
Stable 5000, lot 204285 ft. 15000.				
Lot A, Lagrange st. 54785 ft. 5000.				
Lot C do. 98118 ft. 4000.				
Attleborough Savings Bank [Attleborough]	....	.....	27,000	337 50
Lot Lagrange st. Princeton rd. and Newton st. 657680 ft.				
Atwood Fred E. 5 Verndale st.....	2	500	.....	8 25
Atwood Hartley F. 1051 Beacon st.....	2	2,400	.....	32 00
Atwood Hartley F. *et al.* trs. 1051 Beacon st	....	2,400	.....	30 00
Atwood Hartley F. *et al.* trs. under will of Rufus K. Atwood	....	.....	26,700	333 75
House 1051 Beacon st. 19000, lot 3685 ft. 7700.				
Atwood Julia H. 1895 Beacon st.....	....	1,000	.....	12 50
Atwood William E. 1253 Beacon st.....	2	1,000	.....	14 50
Avery Charles F. [Newton].....	....	.....	7,600	95 00
House 65 Aspinwall av. 5500, lot 3762 ft. 2100.				
Avery Elizabeth F.....	....	.....	65,200	815 00
House 83 Stedman st. 5500, lot 5876 ft. 2300.				
House 91 do. 5500, lot 5734 ft. 2300.				
House 99 do. 5500, lot 5734 ft. 2200.				
House 105 do. 5000, lot 4587 ft. 1800.				
Garage Washington st. 15000, lot 15377 ft. 8400.				
House 180 Naples rd. 9500, lot 3125 ft. 2200.				
Avery George A. 669 Washington st.....	2	.....	71,600	897 00
Lot 6, Stedman st. 5619 ft. 2200.				
Lot 4 do. 5640 ft. 2200.				
Lot 2 do. 4872 ft. 1900.				
House 669-671 Washington st. 25000, do. 673-675 do. 25000, lot 9981 ft. 7500.				
House 103 Stedman st. 6000, lot 4587 ft. 1800.				
Ayer James C. heirs.....	....	.....	152,000	1,900 00
House Harvard st. 1000, cottage 1000, lot 437300 ft. 150000.				
Ayers Harriet A. 11 Garrison rd.....	....	.....	24,500	306 25
House 18000, lot 8256 ft. 6500.				
Ayers Thomas J. 619 Boylston st.....	2	.....	600	9 50
Lot 50, Clyde st. 4277 ft.				
Ayers Walter, 11 Garrison rd	2	5,000	.....	64 50
Ayling Charles L. 1120 Beacon st.....	2	5,000	.....	64 50
Babbitt A. D. 1341 Beacon st.....	....	100	.....	1 25
Babbitt Abraham D. 50 Atherton rd.....	2	.....	6,300	80 75
House 5000, lot 3168 ft. 1300.				
Babcock Arthur D. 87 Coolidge st.....	2	5,000	8,800	174 50
House 6300, lot 4917 ft. 2500.				
Babson Daniel T. [Gloucester].....	....	.....	12,200	152 50
House Newton st. 3000, stable and shed 1500, lot 71989 ft. 7700.				

Name, Location and Description	Poll	Personal	Total Real	Total Tax
Babson Daniel T. [asst. tax-title]	....	.....	$1,100	$13 75
Lot 113, Dale st. 4750 ft. 200.				
Lot 114 do. 4750 ft. 200.				
Lot 115 do. 4750 ft. 200.				
Lot 116 do. 4750 ft. 200.				
Lot 54, Whitney st. 4978 ft. 300.				
Bache Mrs. W. F. 1871 Beacon st	....	$1,000	.....	12 50
Bacon Mrs. A. D. 1223 Beacon st	....	1,000	.....	12 50
Bacon Charles F. 37 Carlton st	$2	2,500	.....	33 25
Bacon Edson C. 1890 Beacon st	2	500	.....	8 25
Bacon Francis W. 45 Addington rd	2	3,000	.....	39 50
Bacon Josiah N. 100 St. Paul st	2	500	11,300	149 50
House 6000, lot 9110 ft. 5300.				
Bacon, Karolen B. 104 Buckminster rd	....	.....	20,000	250 00
House 12000, lot 18332 ft. 8000.				
Bacon Mary P. 45 Devon rd	....	2,500	17,000	243 75
House 9000, stable 2000, shed 500, lot 25661 ft. 5500.				
Bacon Mary T. 45 Addington rd	....	.....	10,400	130 00
House 8000, lot 5895 ft. 2400.				
Bacon Peter C. 33 Kenwood st	2	2,200	.....	29 50
Bacon William, 104 Buckminster rd	2	7,500	.....	95 75
Badger Mary S. 37 Osborne rd	....	.....	9,700	121 25
House 7000, lot 5454 ft. 2700.				
Badger Wallis B. 37 Osborne rd	2	1,500	.....	20 75
Badger William C. H. 10 Marion ter	2	500	.....	8 25
Bahan Agnes, 1810 Beacon st	....	.....	10,700	133 75
House 7500, lot 2951 ft. 3200.				
Bahan George M. 1810 Beacon st	2	3,000	.....	39 50
Bailey Abbie C. 90 Babcock st	....	.....	11,400	142 50
House 7500, lot 7000 ft. 3900.				
Bailey Arthur H. 83 Harvard st	2	400	.....	7 00
Bailey Charles H. 53 Bartlett Crescent	2	7,000	.....	89 50
Bailey Ethel A. 25 Copley st	....	.....	11,200	140 00
House 8000, lot 7000 ft. 3200.				
Bailey Jessie A. 175 Rawson rd	....	.....	10,800	135 00
House 7500, lot 7478 ft. 3300.				
Bailey Osman C. 90 Babcock st	2	2,500	.....	33 25
Bain James H. 18 E. Milton rd	2	.....	8,200	104 50
House 6500, lot 3405 ft. 1700.				
Baird Charles L. 81 Perry st	2	1,000	.....	14 50
Baker Alice S. 29 Vernon st	....	.....	11,700	146 25
House 5500, lot 12000 ft. 6200.				
Baker Alpheus and Grace S. ex'rs. Joseph F. Baker estate	....	5,200	.....	65 00
Baker Anita C. [Wickford, R. I.]	....	.....	14,300	178 75
Lot High and Irving sts. 31816 ft.				
Baker Arthur M. 19 Harvard st	2	2,000	.....	27 00
Baker Charles M. 111 Ivy st	2	20,000	48,800	862 00
House 10000, auto shed 200, lot 13650 ft. 13600.				
Lot Ivy and Carlton sts. 11614 ft. 13000.				
Lot Euston st. 11800 ft. 12000.				
Baker Edith T. 76 Crafts rd	....	.....	22,700	283 75
House 15000, lot 24060 ft. 6000.				
Lot Spooner rd. 10000 ft. 1700.				
Baker Edmund K. [Springfield]	....	.....	20,000	250 00

Name, Location and Description	Poll	Personal	Total Real	Total Tax
Baker Edmund K.—*Continued.*				
House 26 Crowninshield rd. 12000, lot 8304 ft. 5000.				
Lot Newton st. 130680 ft. 3000.				
Baker Edward W. 29 Vernon st.	$2	$1,000	.....	$14 50
Baker Emma M. The Beaconsfield	....	5,000	.....	62 50
Baker Erastus F. 40 St. Paul st	2	5,000	.....	64 50
Baker George B. 76 Crafts rd	2	4,000	.....	52 00
Baker George W. 106 Marion st	2	1,000	.....	14 50
Baker Harvey H. Newton st	2	2,500	.....	33 25
Baker Herbert, 53 Brington rd	2	600	.....	9 50
Baker Herbert, executor under will Cyrus Baker, 53 Brington rd	....	6,700	.....	83 75
Baker J. Eliot, Newton st	2	2,000	.....	27 00
Baker J. Eliot and Harvey H. Newton st	....	.....	$53,900	673 75
House Newton st. 4500, barn 800, barn 500.				
Carriage house 100, lot 238724 ft. 23000.				
Lot Allendale rd. 25A, 25000.				
Baker J. Eliot, adm'r Harriet M. Baker estate, Newton st.	....	800	.....	10 00
Baker Mabel K. 39 Garrison rd	....	.....	11,500	143 75
House 10000, lot 2200 ft. 1500.				
Baker Martha E	....	4,000	.....	50 00
Baker Rebe T. *et al.* trs. will of P. E. Teschmacher, benefit of Rebe T. Baker *et al.* 53 Bartlett cres.	....	2,100	.....	26 25
Baker Sarah W. 303 Harvard st	....	.....	30,000	375 00
House 8000, stable 2000, lot 22352 ft. 20000.				
Baker William L. heirs, 15 Columbia st	....	.....	10,400	130 00
House 28 Winslow rd. 6500, lot 6900 ft. 3900.				
Balboni, Gerado M. 8 Parkway	2	500	.....	8 25
Balch Alfred W. 44 Linden	2	400	.....	7 00
Balderston Francis B. 446 Walnut st	2	2,500	.....	33 25
Baldwin Alice S. 96 Crafts rd	....	.....	24,100	301 25
House 16000, lot 27542 ft. 5500.				
Lot Spooner rd. 25908 ft. 2600.				
Baldwin Fritz W. 94 Babcock st	2	500	.....	8 25
Baldwin George S. 91 Middlesex rd	2	10,000	1,600	147 00
Lot Middlesex rd. 2530 ft. 800.				
Lot 10 do. 2660 ft. 800.				
Baldwin George S. *et al.* trustees Chestnut Hill Club Stable Trust	....	.....	16,000	200 00
Stable Nyhen pl. 14000, lot 17937 ft. 2000.				
Baldwin Herman T. [Chestnut Hill]	....	.....	1,100	13 75
Lot Middlesex rd. 1000 ft. 300.				
Lot do. 2709 ft. 800.				
Baldwin James C. T. 96 Crafts rd	2	3,000	.....	39 50
Baldwin John A. 233 Fisher av	2	18,000	25,100	540 75
House 12000, lot 15120 ft. 7600.				
Lot Fisher av. 10881 ft. 5500.				
Baldwin John A. exr. and tr. Mary Stillman est.	....	15,700	.....	196 25
Baldwin John A. tr. for Benjamin M. Stillman	....	.....	9,400	117 50

Name, Location and Description	Poll	Personal	Total Real	Total Tax
Baldwin J. A. tr. for Benj. M. Stillman.—*Con.*				
House 88 University rd. 6500, lot 5738 ft. 2900.				
Baldwin Louis F. 155 Aspinwall av.....	$2	$500	.....	$8 25
Baldwin Louis F. trustee Lincoln Realty Trust, 155 Aspinwall av.....	....	.....	$8,400	105 00
House 5500, lot 5107 ft. 2900.				
Baldwin Nellie T. 91 Middlesex rd.....	....	.....	11,700	146 25
House 8000, lot 12308 ft. 3700.				
Baldwin Percy V. 1600 Beacon st.....	2	2,000	.....	27 00
Ball Eudora A. 33 Manchester rd.....	....	.....	10,800	135 00
House 8000, lot 6300 ft. 2800.				
Ball James Drummond, 9 Park Vale.....	2	1,000	.....	14 50
Ballard Carrie, 45 Kenwood st.....	....	.....	7,300	91 25
House 5200, lot 5175 ft. 2100.				
Ballard Mrs. E. L. 36 Thorndike st.....	....	1,000	.....	12 50
Ballard Florence E. 12 Kenwood st.....	....	.....	8,500	106 25
House 5500, lot 4984 ft. 3000.				
Ballard John W. V. 12 Kenwood st.....	2	500	.....	8 25
Ballard William B. 45 Kenwood st.....	2	500	.....	8 25
Ballou Hosea S. 139 Winthrop rd.....	2	2,000	13,000	189 50
House 8500, lot 8560 ft. 4500.				
Bamber Edward, 8 Verndale st.....	2	1,000	.....	14 50
Bamfard Albert J. 40 Abbottsford rd.....	2	2,000	11,100	165 75
House 7500, lot 7200 ft. 3600.				
Bancroft Mary C. and Alice W. 25 Cypress pl.	....	.....	13,000	162 50
House 4000, lot 16884 ft. 9000.				
Barber Frank M. 9 Sewall av.....	2	1,100	.....	15 75
Barber Louis, Washington st.....	....	100	.....	1 25
Barbey Jacob A. 73 University rd.....	2	2,000	10,500	158 25
House 7000, lot 7185 ft. 3500.				
Barbour Thomas, 195 Fisher av.....	2	1,000	.....	14 50
Barker Amy H. 6 Foster st.....	....	1,000	.....	12 50
Barker Charles M. 18 Maple st.....	2	2,500	.....	33 25
Barker Elbra L. 1758 Beacon st.....	2	29,400	.....	369 50
Barker Fannie L. 1758 Beacon st.....	....	.....	24,000	300 00
House 18000, lot 5459 ft. 6000.				
Barnes Charles B. jr. guardian for Harold W. Brigham	....	7,100	.....	88 75
Barnes Charles H. 11 Keiffer rd.....	2	10,200	8,300	233 25
House 5000, lot 5969 ft. 3300.				
Barnes Henry A. 1120 Beacon st.....	2	500	.....	8 25
Barnes Jonathan, guardian for Helen Southworth, 207 Aspinwall av.	....	5,100	.....	63 75
Barnes Jonathan, trustee for Madeline Southworth, 207 Aspinwall av.	....	5,300	.....	66 25
Barnes Jonathan, trustee for Clara C. Southworth, 207 Aspinwall av.	....	1,700	.....	21 25
Barnes Louise T. 1908 Beacon st.....	....	2,500	.....	31 25
Barnes Myron E. 17 Summit av.....	2	4,000	65,100	865 75
House 7500, lot 6210 ft. 4500.				
House 683 and 685 Washington st. 30000, lot 4935 ft. 5100.				
House 82 Harvard av. 7500, lot 1837 ft. 1500.				
House 80 do. 7500, lot 1829 ft. 1500.				

Name, Location and Description	Poll	Personal	Total Real	Total Tax
Barnes Ralph N. C. 1651 Beacon st.....	$2	$500	.....	$8 25
Barnes S. Lizzie [California].....	....	.....	$24,000	300 00
House 79 Carlton st. 8000, stable 1000, lot 14475 ft. 15000.				
Barnes Walter S. 1120 Beacon st.....	2	1,500	.....	20 75
Barnes Walter S. jr. 1120 Beacon st.....	2	500	.....	8 25
Barnes Wilbur E. 53 Centre st.....	2	4,000	15,500	245 75
House 11000, lot 7000 ft. 4500.				
Barnet Hannah, 498 Harvard st.....	....	2,000	.....	25 00
Barnett George N. 17 Park vale.....	2	300	.....	5 75
Barrett Adelaide B. Goddard av.....	....	2,500	.....	31 25
Barrett Alexander F. adm'r Sabina Barrett estate, 7 Hart st.....	....	.....	600	7 50
House 100, lot 850 ft. 500.				
Barrett Annie F. 49 White pl.....	....	.....	1,900	23 75
House 800, lot 2297 ft. 1100.				
Barrett Ella J. 66 Powell st.....	....	.....	15,300	191 25
House 9000, garage 300, lot 7836 ft. 6000.				
Barrett George W. 77 Monmouth st.....	2	1,000	.....	14 50
Barrett Harry V. 66 Powell st.....	2	5,000	.....	64 50
Barrett Laura E. 1223 Beacon st.....	....	10,200	.....	127 50
Barrett Martin, 49 White pl.....	2	100	.....	3 25
Barrett Sarah, 111 Winthrop rd.....	....	.....	11,500	143 75
House 8500, lot 6050 ft. 3000.				
Barrows Malcolm D. 1868 Beacon st.....	2	800	.....	12 00
Barrus George H. 180 Winchester st.....	2	2,000	.....	27 00
Barrus Louise W. 180 Winchester st.....	....	.....	9,700	121 25
House 7000, lot 10160 ft. 2700.				
Barry Catherine heirs, 10 Cameron st.....	....	.....	3,000	37 50
House 1400, stable 200, lot 3200 ft. 1400.				
Barry Ellen, Boylston st.....	....	.....	6,100	76 25
House 2500, do. 300, stable 300, lot 20000 ft. 3000.				
Barry Thomas J. 73 Fuller st.....	2	1,000	.....	14 50
Barry William, 72 Chestnut Hill av.....	2	.....	5,200	67 00
House 3000, do. 200, lot 11200 ft. 2000.				
Barthelmes John C. 93 Harvard st.....	2	600	7,700	105 75
House 30-32 Bowker st. 5500, lot 4480 ft. 2200.				
Bartlett Ada D. 19 Searle av.....	....	.....	5,000	62 50
House 3200, lot 4000 ft. 1800.				
Bartlett Clifton W. [New Bedford].....	....	.....	11,800	147 50
House 19 Garrison rd. 10000, lot 2420 ft. 1800.				
Bartlett Frank V. [Westboro, Mass.].....	....	.....	400	5 00
Lot Middlesex rd. 1250 ft.				
Bartlett Greenleaf K. 1070 Beacon st.....	2	2,000	.....	27 00
Bartlett Schuyler S. and Henry B. Cabot, trustees under will of Henry Lee.....	....	576,500	.....	7,206 25
Bartlett Schuyler S. ex'r under will of Elizabeth P. Lee, Warren st.....	....	1,700,200	.....	21,252 50
Bartlett Schuyler S. ex'r under will of Elizabeth P. Lee.....	....	.....	270,600	3,382 50
House 617 Boylston st. 6500, stable 2000, House 619 Boylston st. 15000, stable 2500, lot 384616 ft. 135000.				

Name, Location and Description	Poll	Personal	Total Real	Total Tax
Bartlett S. S. ex'r under will of E. P. Lee.—*Con*				
House Warren st. 20000, stable 3000, cottage 600, barn 500, greenhouse 4000, henhouse 1500, lot 962750 ft. 80000.				
Bartlett Stephen S. [Boston]	....	.....	$3,900	$48 75
Lot Crafts rd. 17133 ft.				
Barton Charles C. jr. 51 Crafts rd	$2	$500	.....	8 25
Barton Edward H. 73 Monmouth st	2	1,000	.....	14 50
Barton Maud A. 51 Crafts rd	....	.....	10,000	125 00
House 7000, lot 10805 ft. 3000.				
Barton S. E. 9 Sewall av	2	2,500	.....	33 25
Barton Stephen O. 1223 Beacon st	2	1,000	.....	14 50
Barton William A. 487 Washington st	2	1,000	.....	14 50
Bass Charles A. 229 Harvard st	2	2,500	.....	33 25
Basset Sarah G. 256 Kent st	....	75,000	40,300	1,441 25
House 12000, stable 2000, greenhouse 1500, lot 21224 ft. 16000.				
Lot Stearns rd. 17650 ft. 8800.				
Bassett Charles H. 677 Washington st	2	500	.....	8 25
Bassett Joseph P. 626 Washington st	2	6,000	.....	77 00
Batchelder John L. *et al.* ex'rs under will of John L. Batchelder	....	12,000	.....	150 00
Batchelder John L. 80 Seaver st	2	7,500	.....	95 75
Batchelder John P. C. 1382 Beacon st	2	500	.....	8 25
Bates Ann E. 34 Coolidge st	....	.....	26,800	335 00
House 9 Kenwood st. 5500, lot 5400 ft. 3300.				
House 16 Columbia st. 5500, lot 5834 ft. 3400.				
House 40 Coolidge st. 6000, lot 5175 ft. 3100.				
Bates Frank C. 26 Webster st	2	2,500	.....	33 25
Bates Jacob P. 86 Longwood av	2	25,000	16,500	520 75
House 91 Francis st. 3000, lot 11599 ft. 6500.				
Lot off Stearns rd. 10200 ft. 2500.				
Lot St. Paul st. 5153 ft. 4500.				
Bates William M. estate, 34 Coolidge st	....	500	.....	6 25
Batt Charles R. [Boston]	....	.....	23,800	297 50
House 1754 Beacon st. 18000, lot 5355 ft. 5800.				
Batt Charles R. trustee [Boston]	....	.....	133,000	1,662 50
Lot Mason ter. 112425 ft. 73000.				
Lot Beacon st. 52246 ft. 60000.				
Bauer Frederic W. 106 Thorndike st	2	500	.....	8 25
Bauer James, 24 Verndale st	2	800	8,500	118 25
House 6000, lot 5096 ft. 2500.				
Baxter Sarah B. [Sharon, Vt.]	....	.....	5,800	72 50
Lot Addington rd. 13547 ft.				
Baxter Sarah B. et al. [Sharon, Vt.]	....	.....	6,500	81 25
Lot Addington rd. 14597 ft.				
Baxter Thomas F. [Boston]	....	.....	8,300	103 75
House 83 Cypress st. 5700, lot 4802 ft. 2600.				
Beacon Universalist Parish	....	.....	25,000	312 50
Part of building 286 Harvard st. 15000, lot 5900 ft. 10000.				

Name, Location and Description	Poll	Personal	Total Real	Total Tax
Beal Arthur H. 27 Winslow rd.....	$2	$2,500	.....	$33 25
Beal Charles L. [Winchendon].....	....	.....	$8,500	106 25
Lot Gardner rd. 17795 ft.				
Beal Katherine E. 27 Winslow rd.....	....	.....	13,400	167 50
House 6500, lot 6600 ft. 3600.				
Lot 16, Winslow rd. 6050 ft. 3300.				
Beals James H. [New York].....	....	.....	50,900	636 25
House 82 Stedman st. 6000, lot 4454 ft. 1700.				
House 72 do. 6000, lot 5537 ft. 2200.				
Lot 39 do. 5806 ft. 2300.				
Lot 36 do. 5957 ft. 2400.				
House 44 do. 6500, lot 5500 ft. 2700.				
House 38 do. 7000, lot 6500 ft. 3000.				
Lot 49, Beals st. 6012 ft. 2300.				
Lot 46 do. 6030 ft. 2300.				
Lot 43 do. 6049 ft. 2300.				
Lot 40 do. 6068 ft. 2300.				
House 44 do. 6000, lot 6179 ft. 3000.				
House 206 Winchester st. 7000, lot 10275 ft. 2700.				
Lot 25, Beals st. 6161 ft. 2600.				
House 50 Stearns rd. 5500, lot 6000 ft 2400.				
House 43 Beals st. 6500, lot 6000 ft. 3000.				
Beals James H. trustee [New York].....	....	.....	87,700	1,096 25
Lot 14, Winchester st. 10650 ft. 2700.				
Lot 13 do. 10400 ft. 2700.				
Lot 12 do. 10275 ft. 2700.				
Lot 11 do. 10275 ft. 2700.				
Lot 10 do. 10275 ft. 2700.				
Lot 8 do. 10275 ft. 2700.				
Lot 31, Mason ter. 9975 ft. 1300.				
Lot 30 do. 9975 ft. 1200.				
Lot 29 do. 10275 ft. 1200.				
Lot 28 do. 10275 ft. 1200.				
Lot 27, Mason ter. 10275 ft. 1200.				
Lot 26 do. 10275 ft. 1200.				
Lot 25 do. 10275 ft. 1200.				
Lot 65, Lancaster ter. 10300 ft. 1900.				
Lot 64 do. 10150 ft. 1900.				
Lot — Jordan rd. 20000 ft. 2200.				
Lot 47, Mason ter. 13500 ft. 1200.				
Lot 46 do. 9920 ft. 1000.				
Lot 45 do. 10030 ft. 1100.				
Lot 44 do. 10100 ft. 1100.				
Lot 43 do. 10070 ft. 1100.				
Lot 42 do. 10680 ft. 1500.				
Lot 41 do. 10900 ft. 1500.				
Lot 37 do. 10520 ft. 1500.				
Lot 36 do. 10450 ft. 1500.				
Lot 20 do. 10275 ft. 1200.				
Lot 19 do. 11300 ft. 1100.				
Lot 18 do. 10900 ft. 1000.				
Lot 17 do. 8670 ft. 800.				
Lot 16 do. 7800 ft. 600.				
Lot 15 do. 7480 ft. 500.				

Name, Location and Description	Poll	Personal	Total Real	Total Tax
Beals James H. trustee [New York].—*Con*				
Lot town line 16792 ft. 3500.				
Beals Joshua G. [Boston].....	....	.....	$67,300	$841 25
Lot 5, Winchester st. 10275 ft. 2700.				
Lot 4 do. 10275 ft. 2700.				
Lot 67, Summit av. 10800 ft. 2700.				
Lot 69 do. 10800 ft. 2700.				
Lot 71 do. 10800 ft. 2700.				
Lot 78, Lancaster ter. 9080 ft. 1900.				
Lot 76 do. 9660 ft. 1900.				
Lot 74 do. 9440 ft. 1900.				
Lot 72 do. 10040 ft. 1900.				
Lot 70, Jordan rd. 10540 ft. 1900.				
Lot 68 do. 10580 ft. 1900.				
Lot 66 do. 10760 ft. 1900.				
Lot 62 do. 8910 ft. 1700.				
Lot 61 do. 9440 ft. 1800.				
Lot 60 do. 9900 ft. 2000.				
Lot 59 do. 10040 ft. 2000.				
Lot 58 do. 10210 ft. 2000.				
Lot 57 do. 10490 ft. 2000.				
Lot 56 do. 10770 ft. 2100.				
Lot 55 do. 10940 ft. 2200.				
Lot 54 do. 10360 ft. 2100.				
Lot 53 do. 10400 ft. 2000.				
Lot 52 do. 10250 ft. 1900.				
Lot 84 do. 8530 ft. 1700.				
Lot 85 do. 11150 ft. 2900.				
Lot 83, Lancaster ter. 10780 ft. 2700.				
Lot 82 do. 4640 ft. 1200.				
Lot 38 Mason ter. 10620 ft. 1500.				
Lot 35 do. 10380 ft. 1500.				
Lot 34 do. 10970 ft. 1500.				
Lot 33 do. 12210 ft. 1500.				
Lot 32 do. 13450 ft. 1500.				
Lot 6, Winchester st. 10275 ft. 2700.				
Beals Mary F. [New York].....	....	.....	13,500	168 75
House 124 Harvard st. 6000, lot 11916 ft 7500.				
Beals Prescott G. *et al.* trustees [Boston]..	....	.....	14,600	182 50
House 249 Summit av. 2500, stable 1500. lot 34400 ft. 8600.				
Lot town line 13912 ft. 2000.				
Beals Stephen A. 62 Toxteth st.....	$2	$500	.....	8 25
Bean Edward, 84 Boylston st.....	....	100	.....	1 25
Bean Emma J. *et al.* 110 Davis av.....	....	.....	6,500	81 25
House 4000, lot 4659 ft. 2500.				
Bean Harrison S. 33 Centre st.....	2	1,500	.....	20 75
Beardsley George B. 1902 Beacon st.....	2	500	.....	8 25
Bearse Ansel L. 1647 Beacon st.....	2	1,000	.....	14 50
Bearse Charles F. 1647 Beacon st.....	2	1,000	.....	14 50
Bearse Horace L. 15 Hedge rd.....	2	25,000	8,400	419 50
House 122 Thorndike st. 6000, lot 6000 ft. 2400.				
Bearse Janet C. 15 Hedge rd.....	....	6,000	.....	75 00
Beck Albert E. 136 Coolidge st.....	2	500	9,300	124 50
House 7500, lot 5408 ft. 1800.				

Name, Location and Description	Poll	Personal	Total Real	Total Tax
Beck Albert H. 143 Buckminster rd	$2	$5,000	.....	$64 50
Beck Lucy D. ex'r. under will of Frederick Beck, 43 Davis av	....	3,000	.....	37 50
Beck Lucy D. House 4000, do. 41 do. 4000, lot 35092 ft. 14000.	....	.....	$22,000	275 00
Beck Mabel E. 143 Buckminster rd House 12000, lot 19306 ft. 8700.	....	.....	20,700	258 75
Beecher Mary C. heirs, 179 Davis av House 1500, do. 177 do. 1800, lot 4950 ft. 3000.	....	.....	6,300	78 75
Beekman Gabriel E. 70 University rd House 7000, lot 6062 ft. 3000.	2	1,000	10,000	139 50
Behr M. Gertrude, 166 Mason ter House 8000, lot 12660 ft. 3700. House 164 Mason ter. 3500, lot 7315 ft. 2500. House 162 do. 3500, lot 8362 ft. 2800.	....	.....	24,000	300 00
Belcher Charles E. 8 Kilsyth rd	2	1,000	.....	14 50
Belcher Hubert I House 79-81 St. Paul st. 8000, lot 4928 ft. 2900.	....	.....	10,900	136 25
Belches Anna M. 1110 Beacon st	....	3,600	.....	45 00
Belches John W. 1110 Beacon st	2	7,500	.....	95 75
Belden F. Eugene, 19 Abbottsford rd	2	500	.....	8 25
Belden Grace M. 19 Abbottsford rd House 8000, lot 6232 ft. 3100.	....	.....	11,100	138 75
Belden Mary A. 20 Coolidge st House 5000, lot 5175 ft. 2700.	....	.....	7,700	96 25
Belknap Frances G. 1055 Beacon st House 15500, lot 2346 ft. 4700.	....	.....	20,200	252 50
Belknap Robert W. 1136 Commonwealth av.	2	2,500	.....	33 25
Bell Henry, 15 Holden st	2	1,000	.....	14 50
Bell James B. [Boston] 178 Commonwealth av. Lots 6-9, Westbourne ter. 36000 ft.	....	.....	12,000	150 00
Bell Mary C. 62 Clark rd	....	4,000	.....	50 00
Bellows Charles F. 31 Harvard st	2	500	.....	8 25
Belyea Fred S. 676 Washington st	2	500	.....	8 25
Bemis Albion F. 156 Babcock st	2	18,300	.....	230 75
Bemis Ella F. 156 Babcock st House 7500, lot 9930 ft. 5000.	....	.....	12,500	156 25
Benedict Anna L. 46 Welch rd House 20000, lot 19734 ft. 5500.	....	.....	25,500	318 75
Benedict Edward S. 16 Garrison rd	2	500	.....	8 25
Benedict George W. 46 Welch rd	2	10,000	.....	127 00
Benedict Maud [Boston] Lot Boylston st. 15360 ft.	....	.....	7,700	96 25
Benneson Cora A. [Cambridge] House 662 Washington st. 7500, lot 6283 ft. 3800.	....	.....	11,300	141 25
Bennett Elizabeth D. 305 Walnut st	....	1,500	.....	18 75
Bennett Frederick S. [Boston] House 38 Babcock st. 3500, apt. do. 13000, lot 11786 ft. 6500.	....	.....	23,000	287 50
Bennett Helen F. 305 Walnut st House 5000, stable 600, lot 166720 ft. 45500.	....	.....	51,100	638 75

Name, Location and Description	Poll	Personal	Total Real	Total Tax
Bennett Helen F. ext'x will of Stephen D Bennett, 305 Walnut st	....	$7,000	.....	$87 50
Bennett Henry D. 305 Walnut st	$2	2,000	.....	27 00
Bennett Joseph, 65 Westbourne ter	2	3,500	.....	45 75
Bennett Joseph I. 38 York ter	2	1,000	$8,100	115 75
House 6000, lot 4781 ft. 2100.				
Bennett Mabel L. 111 Coolidge st	....	.....	9,500	118 75
House 6500, lot 6438 ft. 3000.				
Benson Edward M. 9 Claflin rd	2	1,000	.....	14 50
Bentley Bella, 11 Kendall st	....	.....	6,500	81 25
House 1900, house and store 5 and 7 do 3000, lot 3171 ft. 1600.				
Bentley Brothers, 351 Boylston st	....	1,200	.....	15 00
Benton Edward R. and Mary E. Green [Newton]	....	.....	32,000	400 00
House 1437 Beacon st. 6000, stable 1000 house 1425 Beacon st. 5000, lot 1646 ft. 20000.				
Berg John O. 1477 Beacon st	2	1,000	.....	14 50
Berger Samuel, 35 Beals st	2	500	.....	8 25
Bernard Albert, 1493 Beacon st	2	2,000	.....	27 00
Berry Almira C. 272 Kent st	....	60,000	24,500	1,056 25
House 5500, stable 500, lot 24587 ft. 18500				
Berry Charles F. *et al.* trustees [Boston]	....	.....	8,200	102 50
House 22 Leverett st. 1200, lot 963 ft. 400				
House 18 do. 1200, lot 717 ft. 400.				
House 12-14 Winthrop pl. 1500, lot 238 ft. 1000.				
House 8-10 do. 1500, lot 2595 ft. 1000.				
Besse, Marion E	....	.....	10,800	135 00
House 36 Osborn rd. 6500, lot 8528 ft 4300.				
Beverly Anna M. 70 Chestnut st.	....	.....	5,800	72 50
House 4300, lot 3012 ft. 1500.				
Bickford Carrie S. 24 Kilsyth rd	....	.....	12,100	151 25
House 7000, lot 7328 ft. 5100.				
Bickford Scott F. 24 Kilsyth rd	2	500	.....	8 25
Bigelow Albert F. Warren st	2	4,000	.....	52 00
Bigelow Anna J. 27 Longwood av	....	2,000	12,100	176 25
House 8500, lot 3672 ft. 3600.				
Bigelow Caroline T. 26 Chestnut st	....	130,000	15,000	1,812 50
House 6500, stable 1000, lot 21800 ft. 7500				
Bigelow Frances V. [Cohasset]	....	.....	9,700	121 25
House 234 Walnut st. 7000, lot 4601 ft 2700.				
Bigelow Gladys W. Warren st	....	.....	22,500	281 25
House and auto house 20000, lot 47504 ft 2500.				
Bigelow Henry M. 21 Gorham av	2	3,000	.....	39 50
Bigelow Henry N. estate of, 82 Monmouth st.	....	7,400	.....	92 50
Bigelow Louise B. 71 Colbourne cres	....	.....	9,000	112 50
House 6000, lot 5432 ft. 3000.				
Bigelow Walter I. 15 Walnut pl	2	3,500	.....	45 75
Bigham Ann E. *ux.* John, 103 Brookline av	....	.....	1,100	13 75
House 200, lot 1124 sq. ft. 900.				
Billings William R. ex'r under will of Mary L. Talbot	....	1,100	.....	13 75

Name, Location and Description	Poll	Personal	Total Real	Total Tax
Bingham George P. 43 Carlton st	$2	$1,000	.....	$14 50
Bingham Georgiana F. 43 Carlton st	....	.....	$20,000	250 00
House 15500, lot 2760 ft. 4500.				
Binney Arthur, 253 Kent st	2	3,500	.....	45 75
Binney Daisy Harvey, 253 Kent st	....	18,700	.....	233 75
Bird Harriet L. *et al*	....	.....	36,500	456 25
Building Davis ct. 2000, lot 9260 ft. 5000.				
Apt. house and stores 220-224 Washington st. 25000, lot 2400 ft. 4500.				
Bird Harriet L. *et al*	....	.....	500	6 25
Greenhouse 220 Washington st.				
Bird Mellen T. 43 Abbottsford rd	2	11,000	14,000	314 50
House 9000, auto shed 200, lot 9607 ft. 4800.				
Bird Rosa M. 25 Thorndike st	....	.....	7,000	87 50
House 4500, lot 4744 ft. 2500.				
Bird Violet D. [Boston]	....	.....	58,000	725 00
House Freeman, Still and Pleasant sts. 28000, auto house 3000, lot 38870 ft. 27000.				
Birkmaier Philip J. 4 Franklin ct	2	.....	1,100	15 75
House 500, lot 1627 ft. 600.				
Bishop Ellen E. heirs [Boston]	....	.....	13,400	167 50
House 58 Linden pl. 3000, stable 400, lot 20614 ft. 10000.				
Bishop Fanny S. 1732 Beacon st	....	.....	13,500	168 75
House 10000, lot 3175 ft. 3500.				
Bishop Richard, 1571 Beacon st	2	2,000	.....	27 00
Bishop Richard, trustee [So. Boston]	....	.....	23,800	297 50
House 27 Washington st. 1600, lot 2200 ft. 3300.				
Stable 19 Boylston st. 1000, shop 1500, lot 5300 ft. 4700.				
House 71 do. 2000, lot 2800 ft. 1900.				
House 28 do. 1100, lot 2614 ft. 2500.				
House 24 do. 1700, lot 2515 ft. 2500.				
Bishop Robert, 1732 Beacon st	2	3,000	.....	39 50
Bishop Stanley, 1571 Beacon st	2	1,000	.....	14 50
Bishop William R. 9 Sewall av	2	500	.....	8 25
Bittenbender S. Theodore, 13 Longwood av.	2	3,900	.....	50 75
Bittenbender S. Theodore and Austin, 13 Longwood av.	....	.....	17,500	218 75
House 7000, lot 10616 ft. 10500.				
Blackborne Louise M. E. 1618 Beacon st.	....	1,500	14,500	200 00
House 9500, lot 4233 ft. 5000.				
Blackie John heirs [Boston]	....	.....	4,200	52 50
Lot Beacon st. 3693 ft.				
Blais J. E. A. 16 Winchester st.	2	500	.....	8 25
Blaisdell Lilian C. 160 Kent st.	....	.....	10,000	125 00
House 6500, lot 8154 ft. 3500.				
Blake C. Chandler, 16 Garrison rd	2	500	.....	8 25
Blake Mrs. Charles F. 16 Garrison rd.	....	2,000	.....	25 00
Blake Frances G. 450 Washington st	....	50,000	454,000	6,300 00
Lot 32, Tappan st. 32496 ft. 12000.				
Lot do. 21800 ft. 8400.				
Lot Cypress pl. 9913 ft. 4600.				
Stable Cypress pl. and Greencugh st. 500, lot 22176 ft. 11500.				

Name, Location and Description	Poll	Personal	Total Real	Total Tax
Blake Frances G.—*Continued.*				
Lot 23, Tappan st. 12500 ft. 5000.				
Lot 22 do. 12600 ft. 5000.				
Lot 21 do. 12300 ft. 5000.				
Lot 28 do. 18600 ft. 7500.				
Lot 27 do. 15300 ft. 6000.				
Lot 26 do. 14800 ft. 5200.				
Lot do. 1998 ft. 1200.				
Lot 1, Washington st. 12521 ft. 5000.				
Lot 2 do. 8693 ft. 4700.				
Lot 3 do. 8953 ft. 5000.				
Lot 4 do. 10474 ft. 5200.				
Lot 5 do. 8500 ft. 4200.				
Lot 6, Gardner path, 12765 ft. 5100.				
Lot 7, Washington st. 15064 ft. 6000.				
Lot 8 do. 20580 ft. 7000.				
Lot 9 do. 17788 ft. 6500.				
Lot 10 do. 14916 ft. 6000.				
Lot 11 do. 20523 ft. 6600.				
Lot 12 do. 19272 ft. 6400.				
Lot 13 do. 11341 ft. 4000.				
Lot 14 do. 16535 ft. 5300.				
Lot 15 do. 33738 ft. 11200.				
Lot Gorham av. 7020 ft. 3900.				
Lot Gardner rd. 148932 ft. 60000.				
House 450 Washington st. 25000, stable 6000, cottage 2000, greenhouse 3000, lot 515394 ft. 155000.				
Lot Greenough st. 8318 ft. 4600.				
Lot 33 Tappan st. 32304 ft. 12000.				
Lot Greenough st. 11993 ft. 5500.				
Lot Tappan st. 11029 ft. 4400.				
Lot 30 do. 31561 ft. 12500.				
Blake Francis G. 208 Winthrop rd.....	$2	$1,000	.....	$14 50
Blake George B. heirs, Arthur T. Blake and Arthur Lyman trs. [60 State st. Boston]	....	.....	$13,000	162 50
Lot 29, Tappan st. 27700 ft.				
Blake Henry J. estate, 450 Washington st	....	100,000	.....	1,250 00
Blake James S. 460 Harvard st.....	2	3,000	.....	39 50
Blake Louise B. 42 Manchester rd.	....	.....	11,000	137 50
House 8500, lot 5640 ft. 2500.				
Blake Margaret T. 15 Auburn st.	....	500	9,800	128 75
House 4000, lot 4176 ft. 2800.				
Lot Winthrop rd. 5799 ft. 3000.				
Blakeslee Mary N. 70 Summit av.	....	.....	9,900	123 75
House 6500, lot 5662 ft. 3400.				
Blanchard Benjamin S. 432 Washington st.	2	2,500	.....	33 25
Blanchard Caroline A. E. 123 Babcock st.	....	.....	16,000	200 00
House 10000, lot 10738 ft. 6000.				
Blanchard Charles A. 79 Beals st.	2	700	.....	10 75
Blanchard Charles E. 160 Aspinwall av. ...	2	.....	9,200	117 00
House 5000, lot 7000 ft. 4200.				
Blanchard Clara F. 432 Washington st.	....	.....	17,700	221 25
House 8500, lot 14546 ft. 9200.				
Blanchard Cornelia L. 5 Regent cir.....	....	.....	12,300	153 75
House 10800, lot 2300 ft. 1500.				
Blanchard Herbert K. 123 Babcock st.	2	5,000	.....	64 50

Name, Location and Description	Poll	Personal	Total Real	Total Tax
Blanchard Jennie H. 23 Harris st. ..... House 4000, lot 4176 ft. 2200.	....	.....	$6,200	$77 50
Blanchard Samuel F. 23 Harris st. ..... House 75 St. Paul st. 109 Francis st. 8500, lot 4930 ft. 3500.	$2	$1,200	12,000	167 00
Blaney Charles J. 4 Cypress apts.....	2	500	.....	8 25
Blaney James N. estate	....	55,000	.....	687 50
Blaser Ada, 1 Winchester st.....	....	1,000	.....	12 50
Bleakie Mrs. J. S. 93 Perry st.....	....	500	.....	6 25
Bleakie Robert M. 49 Westbourne ter.....	2	1,000	.....	14 50
Blewett Henry, 250 Winchester st. ..... House 6500, stable 800, bakery 800, lot 20982 ft. 5500.	2	500	13,600	178 25
Bliss Albert W. 184 Aspinwall av.	2	17,500	.....	220 75
Bliss Carr'e C. 16 Harrison st. ..... House 5000, lot 6251 ft. 2500.	....	.....	7,500	93 75
Bliss Jennie W. 184 Aspinwall av. ..... House 6000, lot 10686 ft. 6500.	....	1,500	12,500	175 00
Bliss Louisa S. and Sarah W. Bliss, Warren st. ..... Stable off Brington rd. 5000, lot 4510 ft. 1500.	....	.....	6,500	81 25
Bliss Louisa S. *et al.* Warren st..... House 14000, lot 32133 ft. 14000.	....	.....	28,000	350 00
Bliss Louise S. ex't'x under will of Elias J. Bliss, Warren st.	....	20,000	.....	250 00
Bliss Willard C. 60 Gorham av.	2	100	.....	3 25
Blodgett Anna R. 35 Williams st. ..... House 4500, lot 7500 ft. 4500.	....	.....	9,000	112 50
Blodgett Herbert J. 71 Addington rd.....	2	2,000	.....	27 00
Blodgett John H. 35 Williams st.	2	600	.....	9 50
Blodgett Mabel L. 12 Mason ter..... House 10000, lot 16728 ft. 6000.	....	.....	16,000	200 00
Blodgett Mabel S. 334 Tappan st.	....	26,000	.....	325 00
Blodgett Nellie, 71 Addington rd. ..... House 7500, lot 7893 ft. 3900.	....	.....	11,400	142 50
Blume Andreas [Boston] ..... House 60 Babcock st. 5500, stable 1000 lot 15469 ft. 7700.	....	.....	14,200	177 50
Blume Andreas *et al.* trs. benefit of Clarissa M. Vance [Boston]	....	8,600	.....	107 50
Blume Andreas and James W. Spring, trs. for Maria D. Draper.....	....	5,300	.....	66 25
Blumpey Agnes L. 396 Harvard st..... House 4500, lot 11686 ft. 8300.	....	.....	12,800	160 00
Blumpey Philip H. 396 Harvard st.	2	1,200	.....	17 00
Blunt Elson M. 32 Mason ter.	2	800	.....	12 00
Blunt Maude L. 32 Mason ter. ..... House 6000, lot 4650 ft. 1900.	....	.....	7,900	98 75
Boardman Charles, 42 Summit av.....	2	1,000	.....	14 50
Boardman Mary B. [Boston] ..... House 142 Summit av. 10000, stable 2000, lot 22493 ft. 9000.	....	.....	21,000	262 50
Boit Edward D. 29 Colchester st. ..... House 45000, lot 23394 ft. 20000.	2	10,000	65,000	939 50
Boit Robert A. 19 Colchester st. ..... House 7000, shed 1000, lot 26060 ft. 24000.	2	15,000	32,000	589 50

Name, Location and Description	Poll	Personal	Total Real	Total Tax
Boit Robert A. and Edward D. 19 Colchester st.	....	.....	$38,000	$475 00
House 7 Colchester st. 12500, stable 2500, lot 22760 ft. 23000.				
Bolan Joel C. Richmond Court	$2	$1,000	.....	14 50
Boles Brothers, 90 Harvard st.	....	100	.....	1 25
Bolton Ethel S. 48 Allerton st.	....	.....	9,500	118 75
House 5500, lot 8015 ft. 4000.				
Bond Alexander T. 1463 Beacon st.	2	5,000	.....	64 50
Bond George H. 23 Osborne rd	2	2,000	.....	27 00
Bond Jerry, 74 Harvard av.	2	1,600	.....	22 00
Bonner Mary A. 37 Brook st.	....	.....	7,800	97 50
House 6000, lot 3676 ft. 1800.				
Bonney Frank, 1629 Beacon st.	....	200	.....	2 50
Bonney George M. 195 Babcock st.	2	5,000	.....	64 50
Bonney Laura S.	....	.....	6,500	81 25
Lot Crowninshield rd. 5902 ft. 2700.				
Lot do. 7551 ft. 3800.				
Bonney Viola H. 195 Babcock st.	....	.....	16,600	207 50
House 9000, stable 2500, lot 10172 ft. 5100.				
Boody James H. 61 Gorham av.	2	52,500	15,300	849 50
House 2000, stable 400, lot 6370 ft. 3500.				
House 354 Washington st. 2200, do. 354a do. 2500, lot 5235 ft. 4700.				
Booth Edward S. 1016 Beacon st.	2	5,000	.....	64 50
Booth Hannah, 1016 Beacon st.	....	.....	24,000	300 00
House 16000, lot 3600 ft. 8000.				
Boothby Alonzo, heirs [Boston]	....	.....	20,200	252 50
House 1061 Beacon st. 15500, lot 2346 ft. 4700.				
Borden Clara E. 18 Thorndike st.	....	.....	7,200	90 00
House 4500, lot 5272 ft. 2700.				
Borden N. E. 1501 Beacon st.	2	3,500	.....	45 75
Boston & Albany R. R. Corp., N. Y. C. & H. R. R. R. lessee	....	.....	61,500	768 75
Lot Essex st. 1658 ft. 1700.				
Lot rear of Mountfort st. 25105 ft. 16700.				
Station Essex st. 1000, lot 4000 ft. 4000.				
Lot Longwood av. 3345 ft. 1800.				
Lot Carlton st. and town line 1818 ft. 1800.				
Lot Pearl st. 22487 ft. 22500.				
Lot Chestnut Hill av. 8543 ft. 4300.				
Station Dean rd. 4000, lot 14850 ft. 3700.				
Boston, City of	....	.....	98,600	1,232 50
House 34 Center st. 12000, lot 4910 ft. 3400.				
House 1089 Beacon st. 15500, lot 2760 ft. 5500.				
House 45 Garrison rd. 13000, lot 4362 ft. 3100.				
House 1753 Beacon st. 13000, lot 2706 ft. 3000.				
House 1761 do. 15000, lot 3257 ft. 3600.				
House 47 Garrison rd. 10000, lot 2200 ft. 1500.				
Boston, City of [Water Dept]	....	.....	28,500	356 25
Lot [aqueduct location] Sumner rd. 163000 ft. 2500.				

Name, Location and Description	Poll	Personal	Total Real	Total Tax
Boston, City of [Water Dept].—*Continued.*				
Lot Reservoir, Fisher av. 459670 ft. 26000.				
Boston Consolidated Gas Co. [24 West st. Boston]	....	$460,000	$146,000	$7,575 00
House 641 Washington st. 1200, lot 20446 ft. 12000.				
Building Washington, Pearl st. & Brookline av. 6000, stable 1500, power house 2000, lot 64658 ft. 70000.				
Gasometer Walter & Morss avs. 30000, office 5000, lot 25339 ft. 17800.				
Lot off Pearl st. 2203 ft. 500.				
Boston Elevated Ry. Co. [101 Milk st. Boston]	....	.....	189,400	2,367 50
Car-house Chestnut Hill av. 50000, lot 82640 ft. 23500.				
Stable Juniper st. 8000, lot 11809 ft. 6600.				
House 28 Walnut st. 800, lot 9782 ft. 6900.				
Stores Walnut st. 1200, lot do. 10000 ft. 7500.				
Car-house 2 do. 3000, lot 7600 ft. 9900.				
Car-house Cypress and Franklin sts. 50000, lot 52261 ft. 22000.				
Boston Insurance Co. [137 Milk st. Boston]	....	.....	53,200	665 00
Lot cor. Harvard st. and Naples rd. 9141 ft. 9000.				
House 30 St. Paul st. 8000, stable 1000, lot 50526 ft. 22700.				
House 35 Addington rd. 8500, lot 10211 ft. 4000.				
Boston Safe Deposit & Trust Co. tr. 100 Franklin st.	....	.....	27,500	343 75
House 56 Garrison rd. 13000, stable 2500, lot 15000 ft. 12000.				
Boston Safe Deposit & Trust Co. ex'r under will of Stephen H. Rhodes	....	4,300	.....	53 75
Boston Safe Deposit & Trust Co. trs. under will of Stephen H. Rhodes	....	.....	20,500	256 25
House 81 Harvard av. 7500, stable 2500, lot 21009 ft. 10500.				
Boston Safe Deposit & Trust Co. trs. of John W. Shapleigh estate	....	.....	253,500	3,168 75
House 1581 Beacon st. 14000, stable 2500, lot 12200 ft. 14000.				
Lot Beacon st. 11000 ft. 14000.				
Apt. house and stores 1351-1357 do. 40000, apt. house 1359-1363 do. 35000, house 31 Webster st. 2000, lot 14309 ft. 28000.				
Apt. house 1647 Beacon st. 50000, do. 1651 do. 35000, lot 15853 ft. 19000.				
Boston University, trustees of	....	.....	6,000	75 00
Lot Tappan st. 14339 ft. 6000.				
Bostwick Mary R. 465 Washington st	....	5,000	.....	62 50
Bothfeld Henry E. and Emily McK. Beal, trustees [Boston]	....	.....	10,200	127 50

Name, Location and Description	Poll	Personal	Total Real	Total Tax
Bothfeld Henry E. and Emily McK. Beal, trustees [Boston].—*Continued.*				
House 101 Coolidge st. 7000, lot 6798 ft. 3200.				
Bourne Charles E. [Needham]	....	.....	$9,500	$118 75
House 14-16 Searle av. 6000, lot 7560 ft. 3500.				
Bbutwell Willis M. 37 Summit av.	$2	$1,000	.....	14 50
Bowden Herbert L. 1868 Beacon st.	2	10,000	.....	127 00
Bowditch Alfred, trustee for Caroline A. Pierce [Boston]	....	2,000	.....	25 00
Bowditch Alfred, *et al.* ex'rs. under will of Louisa S. Cabot	....	900	.....	11 25
Bowditch Alfred, tr. under will of Louisa S. Cabot, benefit Lucy S. Cabot	....	13,000	.....	162 50
Bowditch Alfred P. tr. under will of Louisa S. Cabot estate	....	8,900	.....	111 25
Bowditch Alfred *et al.* trs. under will of George T. Angell	....	2,200	.....	27 50
Bowditch Alice D. W. 12 Maple st.	....	2,000	10,400	155 00
House 6000, lot 8800 ft. 4400.				
Bowditch, Arthur H. 12 Maple st.	2	2,000	.....	27 00
Bowditch Elizabeth B. estate, Charles P. Bowditch, executor [Boston]	....	1,000	.....	12 50
Bowditch Frederick C. 164 Rawson rd.	2	3,000	.....	39 50
Bowditch, Frederick C. tr. under will of Richard W. Weston, benefit Rosamond Meigs, 164 Rawson rd	....	8,400	.....	105 00
Bowditch Frederick C. trus. under will of Richard H. Weston for Helen Weston	....	14,200	.....	177 50
Bowditch Frederick C. and Elizabeth F. 164 Rawson rd	....	.....	22,000	275 00
House 14000, lot 20440 ft. 8000.				
Bowditch James H. 225 Tappan st.	2	12,000	.....	152 00
Bowditch Sarah R. H. life est. 225 Tappan st.	....	.....	109,300	1,366 25
House 8000, do. 249 Tappan st. 10000, lot 141462 ft. 39000.				
Cottage Tappan st. 1000, stable 600, lot 330440 ft. 50000.				
Lot off Clark rd. 7799 ft. 700.				
Bowen Brothers, 75 Boylston st.	....	200	.....	2 50
Bowen Charles F. 123 Walnut st.	2	.....	16,100	203 25
Apt. house 115 Walnut st. 7500, lot 3500 ft. 2000.				
House 123 Walnut st. 4500, lot 3629 ft. 2100.				
Bowen Charles H. 83 Stedman st.	2	2,000	.....	27 00
Bowen William H. 68 Boylston st.	2	.....	11,400	144 50
House 7500, lot 3445 ft. 2300.				
Lot B Boylston st. 2473 ft. 1600.				
Bowen William H. & Charles F. 68 Boylston st.	....	.....	2,300	28 75
Shop 69 Boylston st. 500, lot 2818 ft. 1800.				
Bowen William H. & Delia, 68 Boylston st.	....	.....	5,500	68 75
Apt. 4 and 6 Juniper st. 3500, lot 3600 ft. 2000.				

Name, Location and Description	Poll	Personal	Total Real	Total Tax
Bowers Levi P. *et al.* 92 Thorndike st.	....	.....	$9,500	$118 75
House 6500, lot 5920 ft. 3000.				
Bowers Louise, 92 Thorndike st.	....	$1,000	.....	12 50
Bowker Arthur W. 23 Toxteth st.	$2	2,500	.....	33 25
Bowker Caroline H. 224 Aspinwall av.	....	.....	5,300	66 25
House 53 Brook st. 4000, lot 2622 ft. 1300.				
Bowker Edna C. 23 Toxteth st.	....	.....	10,000	125 00
House 7000, lot 5930 ft. 3000.				
Bowker Everett M. 330 Harvard st.	2	500	.....	8 25
Bowker Julia M. 224 Aspinwall av.	....	.....	7,900	98 75
House 25-27 Bowker st. 5500, lot 4971 ft. 2400.				
Bowker Lucy A. 330 Harvard st.	....	.....	25,600	320 00
Lot Harvard st. 9313 ft. 7200.				
House 354-356 Harvard st. 11000, lot 9219 ft. 7400.				
Bowker Margaret D. 33 Colbourne cres.	....	300	.....	3 75
Bowker Mary F. *et al.* ex'rs under will of Sarah F. Moon	....	3,400	.....	42 50
Bowker Watts H. 224 Aspinwall av.	2	1,000	76,300	968 25
Lot Bowker and Toxteth sts. 2320 ft. 1200.				
House 32-34 Brook st. 5200, lot 4800 ft. 2400.				
House 28-30 do. 5200, lot 4800 ft. 2400.				
House 24-26 do. 5500, lot 5624 ft. 2800.				
House 44-46 do. 5200, lot 4800 ft. 2400.				
Block 75-87 Harvard st. 35000, lot 8346 ft. 9000.				
Bowker Watts H. and Edwin P. 224 Aspinwall av.	....	.....	29,000	362 50
House 227 Aspinwall av. 7500, lot 6336 ft. 4000.				
House 224 do. 9000, lot 14172 ft. 8500.				
Bowman Frank F. 36 High st.	2	1,600	.....	22 00
Bowman Frank F. tr. for Mary S. 36 High st.	....	1,200	.....	15 00
Boyd, James A. and George Berry [Boston]	....	.....	30,500	381 25
Lot Claflin and Rawson rds. 48700 ft. 30500.				
Boyd John T. 1819 Beacon st.	2	2,000	.....	27 00
Boyden J. Parker, 44 Cypress pl.	2	500	.....	8 25
Boyden Roland W. tr. under will of Walter H. Edgerly, benefit Nathalia A. Huntress, 1470 Beacon st.	....	40,400	.....	505 00
Boyle Patrick H. [Boston]	....	.....	600	7 50
Lot 118, Garardus av. 4750 ft. 300.				
Lot 117 do. 4750 ft. 300.				
Boynton Clara F. 117 Davis av.	....	1,000	28,900	373 75
House 311 Boylston st. 3000, lot 2834 ft. 1700.				
House 123 Davis av. 3500, lot 4047 ft. 2400.				
House 53 Waverly st. 4000, do. 57 do. 3500, lot 7582 ft. 4500.				
House 117 Davis av. 3000, lot 6039 ft. 3300.				

Name, Location and Description	Poll	Personal	Total Real	Total Tax
Boynton Mary E. [Medford]	....	.....	$10,500	$131 25
House 16 Stetson st. 6500, lot 8000 ft. 4000.				
Boynton William R. 15 Littell rd	$2	.....	13,000	164 50
House 12 Vernon st. 9000, lot 6250 ft. 4000.				
Brackett Mrs. L. M. P. 50 Pleasant st	....	$1,500	.....	18 75
Brackett Walter M. [Boston]	....	.....	6,700	83 75
House 22 Thorndike st. 4000, lot 5239 ft. 2700.				
Bradbury Company, 58 Winchester st	....	.....	50,000	625 00
House 2500, stable 24000, garage 12000, lot 21230 ft. 11500.				
Bradbury J. & Co. 58 Winchester st	....	3,000	.....	37 50
Bradford Ann A. 1647 Beacon st	....	2,400	.....	30 00
Bradford J. Washington st	....	100	.....	1 25
Bradford Mary G. 1647 Beacon st	....	8,600	.....	107 50
Bradlee Caroline, 260 Fisher av	....	12,000	21,800	422 50
House 15000, lot 13658 ft. 6800.				
Bradlee Edward C. *et al.* trs. under will of Wm. Goddard, 11 Longwood av.	....	15,300	.....	191 25
Bradlee Henry G. 11 Longwood av	2	2,000	.....	27 00
Bradley Elihu A. 147 Winthrop rd	2	1,500	.....	20 75
Bradley Emma A. 15 Kilsyth rd	....	.....	16,300	203 75
House 13000, lot 3275 ft. 3300.				
Bradley Peter B. 344 Tappan st	....	1,500	21,500	287 50
House 17000, lot 4618 ft. 4500.				
Bradley Richards M. 36 Browne st	2	2,500	.....	33 25
Bradley Richards M. gdn. 36 Browne st	....	2,500	.....	31 25
Bradley William H. est. Grace B. Keep, ex't'x, 35 Longwood av	....	10,000	.....	125 00
Bradstreet Augustus B. 1795 Beacon st	2	1,000	.....	14 50
Bragg Henry W. ex'r under will of Nancy M. Fosdick	....	5,300	.....	66 25
Brainard John B. 57 Monmouth st	2	2,000	.....	27 00
Brandegee Edward B. Newton st	2	5,000	.....	64 50
Brandegee Mary B. Newton st	....	800,000	307,900	13,848 75
House Allendale rd. 100000, lot 462768 ft. 20000.				
Farmhouse do. 1000, barn 1000, carriage house 600, cottage 600, barn 1500, storehouse 2500, lot 2181427 ft. 60000.				
House Newton st. 1800, cottage 1000, barn 600, do. 800, lot 2650626 ft. 100000.				
Schoolhouse Hedge rd. 13000, lot 12756 ft. 3500.				
Bray Elizabeth [Boston]	....	.....	4,000	50 00
Lot 77, Crowninshield rd. 8524 ft.				
Bray Sarah E. 22 Columbia st	....	.....	9,100	113 75
House 5800, lot 6050 ft. 3300.				
Breck Samuel, 1651 Beacon st	2	2,000	.....	27 00
Breed Lottie B. [Boston]	....	.....	5,600	70 00
House 167 Brook st. 4500, lot 1921 ft. 1100.				
Bremer Eleanor A. 48 Fisher av	....	.....	27,000	337 50
House 18000, lot 20076 ft. 9000.				
Bremer Theodore G. 48 Fisher av	2	6,000	.....	77 00
Brennan John D. 29 Elm st	2	100	.....	3 25

Name, Location and Description	Poll	Personal	Total Rea.	Total Tax
Brett George L. 9 Summit av	$2	$500	.....	$8 25
Brett Marion, g'd'n of Helen C. Owens	....	2,500	.....	31 25
Brett Marion, *et al.* 299 Harvard st. House 2500, stable 200, lot 16409 ft. 14000.	....	.....	$16,700	208 75
Brewer Cyrus, 1797 Beacon st	2	2,000	.....	27 00
Brewer David H. 16 John st. House 7000, lot 7873 ft. 6300.	2	3,000	13,300	205 75
Brewer Genevieve W. (*ux.* Daniel C.) [Boston]	....	.....	17,000	212 50
Lot Rangeley and Princeton rds. 277760 ft. 4100.				
Lot do. 76450 ft. 1100.				
Lot do. 51700 ft. 2500.				
Lot Lagrange st. and Princeton rd. 48000 ft. 3300.				
Lot Rangeley and Princeton rds. 36600 ft. 1500.				
Lot Lagrange st. and Princeton rd. 240830 ft. 4500.				
Brewster Frank, tr. *et al.* [Boston]	....	.....	14,600	182 50
House 35 Garrison rd. 12000, lot 2640 ft. 1800.				
Lot off Garrison rd. 3080 ft. 800.				
Brewster William H. heirs [Boston]	....	.....	6,000	75 00
Lot Walnut st. 9552 ft.				
Bridgeman Howard A. 57 Waverly st	2	500	.....	8 25
Brien James, 3 Washburn ter	2	500	.....	8 25
Briggs & Allyn Mfg. Co. [Lawrence]	....	.....	24,000	300 00
Apt. house 20-22 Parkway 20000, lot 4532 ft. 4000.				
Briggs Charles R. 208 Winthrop rd	2	1,000	.....	14 50
Briggs Frank R. 149 Naples rd	2	1,000	.....	14 50
Briggs Frederick L. 46 Webster st. House 4000, stable 400, lot 16402 ft. 14000.	2	1,000	18,400	244 50
Briggs G. Loring, Walnut pl	2	1,000	.....	14 50
Briggs G. Loring, trustee will of Lucy R. Woods, Walnut pl.	....	1,700	.....	21 25
Briggs Katherine E. 10 Allerton st	....	1,200	.....	15 00
Brigham Drusilla P. 61 Toxteth st	....	7,400	.....	92 50
Brigham Kate C. 22 Dunster rd. House 6000, lot 6647 ft. 2000.	....	.....	8,000	100 00
Brigham Lincoln F. 22 Dunster rd	2	51,700	.....	648 25
Brigham Margaret, 1501 Beacon st	....	20,000	.....	250 00
Brigham Mary S. 61 Toxteth st. House 5000, lot 5000 ft. 2900.	....	2,500	7,900	130 00
Brigham Mary S. and Drucilla S. Percival, 61 Toxteth st.	....	.....	17,700	221 25
Apt. house 15 Park vale 15000, lot 5857 ft. 2700.				
Brigham Meriel L. 130 Harvard st. House 8500, lot 5875 ft. 4800.	....	.....	13,300	166 25
Brigham Tyler, 1455 Beacon st	2	1,000	.....	14 50
Brigham William H. A. 370 Washington st	2	1,700	.....	23 25
Bright John J. 9 Sewall av	2	60,000	.....	752 00
Bright John J. [Boston]	....	.....	4,800	60 00
Lot Salisbury rd. 6087 ft.				
Brindisi Rocco, 22 Strathmore rd	2	1,000	.....	14 50

Name, Location and Description	Poll	Personal	Total Real	Total Tax
Brine Richard A. and Mary M. [Revere]	....	.....	$8,500	$106 25
House 51 Oakland rd. 6000, lot 6195 ft. 2500.				
Britt Louis W. 1857 Beacon st	$2	$500	.....	8 25
Britt Rebecca W. 172 Naples rd	....	.....	11,400	142 50
House 7500, lot 6934 ft. 3900.				
Britten Alfred, 47 Crafts rd	2	2,000	.....	27 00
Britton Olive H. [Boston]	....	.....	22,300	278 75
House 1049 Beacon st. 17000, lot 2640 ft. 5300.				
Broadbent Samuel, 1896 Beacon st	2	1,000	.....	14 50
Brodie Bertha, 10 Sewall av	....	500	.....	6 25
Bronkhorst Abraham, 150 Walnut st	2	1,500	.....	20 75
Bronner Morris F. 41 Bartlett cres	2	500	.....	8 25
Bronson Dillon, 25 Park st	2	4,000	14,700	235 75
House 12000, lot 2637 ft. 2700.				
Bronson Susan H. 25 Park st	....	44,400	.....	555 00
Brook Thomas A. 29 Abbottsford rd	2	500	9,300	124 50
House 6500, lot 5670 ft. 2800.				
Brookline Investment Association	....	.....	22,000	275 00
House 52 Boylston st. 2000, lot 1500 ft. 1000.				
House 95 Walnut st. 2700, lot 1627 ft. 1000.				
House 85-87 Perry st. 8500, lot 13500 ft. 6800.				
Brookline National Bank, 1 Harvard st	....	84,000	66,000	1,875 00
Block 50000, lot 8150 ft. 16000.				
Brookline Print, 166 Washington st	....	800	.....	10 00
Brookline Riding Academy, Morss av	....	1,000	.....	12 50
Brookline Riverdale Land Association	....	.....	96,200	1,202 50
Lot Glen and Highland rds. 55490 ft 13000.				
Lot Pond av. and Allerton st. 20182 ft. 12000.				
Lot Pond and Cumberland avs. Glen rd. and Allerton st. 99815 ft. 40000.				
Lot Cumberland av. Hawthorn and Glen rds. 51400 ft. 14000.				
Lot Highland rd. and High st. 74832 ft. 14000.				
Brookline Savings Bank, 366 Washington st.	....	.....	88,600	1,107 50
Building 17000, lot 3915 ft. 4800.				
House 79 Rawson rd. 8000, lot 19939 ft. 8400.				
House 77 Addington rd. 12000, lot 8925 ft. 4500.				
Lot York ter. 7152 ft. 3200.				
House 73 Beals st. 6000, lot 5519 ft. 2200.				
House 20 Stedman st. 6000, lot 6000 ft. 3000.				
House 25 Kilsyth rd. 11000, lot 2854 ft. 2500.				
Brookline Savings Bank tax title	....	.....	16,100	201 25
Lot 73 Summit av. 10870 ft. 2700.				
Lot 75 do. 11020 ft. 2700.				

Name, Location and Description	Poll	Personal	Total Real	Total Tax
Brookline Savings Bank tax title.—*Continued.*				
Lot 77 do. 11020 ft. 2700.				
Lot 80 do. 10000 ft. 2700.				
Lot 81 do. 13260 ft. 3300.				
Lot 79 Lancaster ter. 9360 ft. 2000.				
Brooks Amy C. 167 Babcock st.	....	.....	$11,500	$143 75
House 8000, lot 5500 ft. 3500.				
Brooks Christiana J. 58 Atherton rd.	....	.....	7,500	93 75
House 54 Atherton rd. 6000, lot 3625 ft 1500.				
Brooks Edward [Milton]	....	.....	13,700	171 25
House 17 Kilsyth rd. 11000, lot 3044 ft. 2700.				
Brooks Ellen F. [St. Johnsbury, Vt.]	....	.....	15,800	197 50
House 23 Regent cir. 13000, lot 4347 ft 2800.				
Brooks Florence R. Wolcott rd.	....	.....	13,200	165 00
House 12000, lot 14300 ft. 1200.				
Brooks Gardner C. 149 Harvard st.	$2	$5,000	9,300	180 75
House 94 Babcock st. 6000, lot 6000 ft 3300.				
Brooks Gardner C. tr. under will of Sarah S Gardner, 149 Harvard st.	....	10,000	.....	125 00
Brooks James I. Wolcott rd.	2	500	.....	8 25
Brooks John M. [Medford]	....	.....	95,500	1,193 75
Apt. 260 Aspinwall av. 11000, do. 256 do. 11000, do. 252 do. 11000, do. 3 Netherlands rd. 11000, do. 7 do. 11000, do. 11 do. 11000, do. 15 do. 11000, lot 26704 ft. 18500.				
Brooks Miss M. H. 1223 Beacon st.	....	1,000	.....	12 50
Brooks Maro S. 51 Gorham av.	2	400	.....	7 00
Brooks William W. 167 Babcock st.	2	1,500	.....	20 75
Broudy Nathan [Chelsea]	....	.....	10,800	135 00
House 690 Washington st. 8000, lot 3320 ft. 2800.				
Brown Agnes, 79 Naples rd.	....	.....	9,000	112 50
House 6000, lot 7496 ft. 3000.				
Brown Alexander M. 50 Kenwood st.	2	500	.....	8 25
Brown Alexander M. and Frances R. 50 Kenwood st.	....	.....	9,800	122 50
House 7500, lot 5836 ft. 2300.				
Brown Mrs. Arthur W. 222 Washington st.	....	200	.....	2 50
Brown Charles A. 95 Babcock st.	2	1,000	.....	14 50
Brown Charles D. 238 Walnut st.	2	1,000	.....	14 50
Brown Charles H. C. 19 Regent cir.	2	15,000	20,000	439 50
House 17000, lot 4700 ft. 3000.				
Brown Charles S. 16 Kent sq.	2	1,500	.....	20 75
Brown Ellen A. 404 Boylston st.	....	.....	8,800	110 00
House 5800, lot 4938 ft. 3000.				
Brown Ellen L. 4 Auburn st.	....	.....	12,500	156 25
House 7000, stable 1000, lot 7005 ft. 4500.				
Brown Elmer J. Clyde st.	2	6,000	20,000	327 00
House 14000, garage 1500, lot 30075 ft. 4500.				
Brown Emily M. 46 Powell st.	....	.....	34,100	426 25
House 25000, lot 11160 ft. 9100.				

Name, Location and Description	Poll	Personal	Total Rea.	Total Tax
Brown Emma L. 14 Foster st.	....	$700	.....	$8 75
Brown Etta A. 11 Osborne rd.	....	.....	$13,900	173 75
House 5500, lot 4793 ft. 2400.				
House 9 do. 4200, lot 3660 ft. 1800.				
Brown George W. 11 Osborne rd.	....	.....	2,800	35 00
Lot 61, Coolidge st. 6286 ft.				
Brown Hannah E. 430 Harvard st.	....	.....	17,700	221 25
House 6000, lot 6115 ft. 5000.				
House 49 Coolidge st. 4700, lot 3100 ft. 2000.				
Brown Hannah T. 362 Tappan st.	....	13,500	15,600	363 75
House 13000, lot 2600 ft. 2600.				
Brown Harriet S. 71 Colchester st.	....	.....	7,800	97 50
House 1500, lot 6950 ft. 6300.				
Brown Harry L. 4 Auburn st.	$2	2,500	.....	33 25
Brown Hobart W. 19 Regent cir.	2	500	.....	8 25
Brown Howard W. 10 Griggs ter.	2	500	.....	8 25
Brown Hugh G. 46 Powell st.	2	10,000	.....	127 00
Brown J. Everett, 71 Aspinwall av.	2	.....	7,900	100 75
House 5500, lot 4451 ft. 2400.				
Brown Jacob F. [Boston]	....	.....	16,100	201 25
House 43 Garrison rd. 13000, lot 4400 ft. 3100.				
Brown James, 53 Marion st.	2	5,000	.....	64 50
Brown Joseph T. 1049 Beacon st.	2	1,000	.....	14 50
Brown Lawrence A. 19 Regent cir.	2	500	.....	8 25
Brown Mrs. M. H. 369 Tappan st.	....	1,000	.....	12 50
Brown Margaret L. 165 Winthrop rd.	....	.....	16,000	200 00
House 8000, stable 2000, lot 11347 ft. 6000.				
Brown Mary A. 95 Babcock st.	....	.....	9,300	116 25
House 6000, lot 6000 ft. 3300.				
Brown Mrs. N. Huntington, estate, 58 Monmouth st.	....	2,500	.....	31 25
Brown Robert S. 165 Winthrop rd.	2	2,000	.....	27 00
Brown Ruthie C. [Boston]	....	.....	18,700	233 75
House 1778 Beacon st. 16000, lot 2423 ft. 2700.				
Brown Samuel N. [Boston]	....	.....	13,400	167 50
House 1740 Beacon st. 10000, lot 3122 ft. 3400.				
Brown Wilbur C. 25 Coolidge st.	2	200	7,700	100 75
House 5000, lot 5175 ft. 2700.				
Brown William, 79 Naples rd.	2	500	.....	8 25
Brownlow Emma B. 41 Manchester rd.	....	.....	11,000	137 50
House 8000, lot 6570 ft. 3000.				
Brownlow Joseph J. 41 Manchester rd.	2	3,600	.....	47 00
Bruce George A. 1029 Beacon st.	2	1,500	22,000	295 75
House 17000, lot 2530 ft. 5000.				
Bruce Philip B. 17 Addington rd.	2	.....	9,000	114 50
House 6000, lot 6066 ft. 3000.				
Bruerton Arthur N. 1353 Beacon st.	2	1,000	.....	14 50
Bruno & Petitti, Cameron st.	....	800	.....	10 00
Brush Charles N. 123 Longwood av.	2	15,000	40,800	699 50
House 20000, stable 4500, lot 21778 ft. 16300.				
Brush Edward C. 9 Hawes st.	2	3,000	.....	39 50
Bryan Mahlon R. 118 Dean rd.	2	7,500	27,800	443 25

Name, Location and Description	Pol	Personal	Total Real	Total Tax
Bryan Mahlon R.—*Continued.*				
House 13000, stable 1800, lot 12073 ft. 6000.				
Lot Dean rd. 14037 ft. 7000.				
Bryant Flora E. 15 Waverly st.	....	$2,000	.....	$25 00
Bryant Henry F. 61 Clark rd.	$2	2,500	$11,300	174 50
House 7000, lot 9000 ft. 4300.				
Bryant Parker, 1337 Beacon st.	2	100	.....	3 25
Bryant William W. 15 Waverly st.	2	4,000	.....	52 00
Bubier Emma C. [Beach Bluffs]	....	.....	9,600	120 00
House 77 Thorndike st. 6500, lot 5104 ft. 3100.				
Bubier Henry H. 51 Winslow rd.	2	500	.....	8 25
Buckminster Harold C. 1 Winchester st.	2	2,000	.....	27 00
Buerkel John F. 43 Upland rd.	2	2,200	12,900	190 75
House 8500, lot 8897 ft. 4400.				
Buff George L. [Boston]	....	.....	68,000	850 00
House 10-14 Park st. 33000, lot 7964 ft. 8000.				
Apt. house 60 Gorham av. 23000, lot 6361 ft. 4000.				
Buff Louis F. [Boston]	....	.....	103,500	1,293 75
Apt. house 1589 Beacon st. 40000, lot 10539 ft. 12400.				
Apt. house 1595 do. 40000, lot 8628 ft. 11100.				
Buffum Adelbert E. trustee.	....	.....	3,000	37 50
Lot 98, Forest st. 3900 ft. 200.				
Lot U do. 3990 ft. 200.				
Lot 15 do. 4000 ft. 200.				
Lot 14 do. 4000 ft. 200.				
Lot 13 do. 5000 ft. 200.				
Lot 12 do. 5000 ft. 200.				
Lot 73, Garardus av. 5000 ft. 300.				
Lot 74 do. 5000 ft. 300.				
Lot F, Dale st. 5200 ft. 300.				
Lot E, Dale and Lincoln sts. 2000 ft. 100.				
Lot 6, Lincoln st. 4990 ft. 200.				
Lot N, Dale st. 10600 ft. 200.				
Lot Q, do. 4340 ft. 200.				
Lot 97, Forest st. 3364 ft. 200.				
Buffum Walter N. 11 Charles st.	2	2,500	.....	33 25
Buffum Walter N. *et al.* trs. under will of George Stevens Jones	....	13,200	.....	165 00
Buffum William H. g'd'n Amanda E. Bartholomew [Boston]	....	26,000	.....	325 00
Bugbee George A. 31 Allerton st.	2	.....	8,200	104 50
House 3700, lot 10453 ft. 4500.				
Bugbee John B. 1463 Beacon st.	2	9,800	.....	124 50
Bugbee Lucius H. 33 Longwood av.	2	1,000	.....	14 50
Bulfinch Francis V. 526 Harvard st.	2	500	.....	8 25
Bullard George E. 23 Prescott st.	2	25,000	.....	314 50
Bullard George E. ex'r estate of Mary W. Bowles, 23 Prescott st.	....	18,000	.....	225 00
Bullard George E. trustee estate of Martha A. H. Ayer, 23 Prescott st.	....	1,800	.....	22 50
Bullard George E. tr. under will of Emeline A. Todd	....	500	.....	6 25

Name, Location and Description	Poll	Personal	Total Real	Total Tax
Bullard Harriet A. 61 Sewall av.	....	.....	$25,500	$318 75
House 9000, cottage 2000, lot 14356 ft 14500.				
Bullion Earle E. 57 Bartlett cres.	$2	$500	.....	8 25
Bullock Samuel J. 360 Tappan st.	2	3,000	.....	39 50
Bumstead Horace, 91 St. Paul st.	2	500	.....	8 25
Bunker Clarence A. [Boston]	....	.....	1,400	17 50
Lot 93, Forest st. 4017 ft. 200.				
Lot 108, Lincoln st. 4750 ft. 200.				
Lot 107, Lincoln and Forest sts. 4750 ft 200.				
Lot 106, Forest st. 4750 ft. 200.				
Lot 105 do. 4750 ft. 200.				
Lot 104 do. 4750 ft. 200.				
Lot S, Dale st. 4500 ft. 200.				
Bunker Clarence A. trustee [Boston]	....	.....	900	11 25
Lot A, Forest st. 61868 ft.				
Bunting William, jr. 64 Babcock st.	2	1,500	.....	20 75
Burbeck Henry, 1100 Beacon st.	2	1,000	.....	14 50
Burchard Corinne R. (*ux.* Stewart)	....	.....	9,000	112 50
Lot A, Fisher av. 20100 ft. 9000.				
Burchard Stewart, 3 Copley st.	2	1,000	.....	14 50
Burden Ernest D. 55 Marion st.	2	500	.....	8 25
Burdett Ellen S. (*ux.* George A.) [Newton]	....	.....	36,000	450 00
House 219 Gardner rd. 14000, stable 2500, lot 43203 ft. 19500.				
Burdett Frank W. 44 Harvard av.	2	1,000	17,500	233 25
House 6000, stable 500, lot 35800 ft. 11000				
Burdett Mrs. Horatio S. estate 44 Harvard av.	....	3,000	.....	37 50
Burgess Cordelia, heirs, 48 Gorham av.	....	.....	11,000	137 50
House 4000, lot 15000 ft. 7000.				
Burgess George C. 26 Elm st.	2	500	.....	8 25
Burgess George H. 26 Elm st.	2	1,000	.....	14 50
Burgess Jerusha A. D. 39 Auburn st.	....	5,000	41,900	586 25
House 15000, lot 39135 ft. 20000.				
Stable Harris st. 3000, lot 6949 ft. 3900.				
Burgett Ella M. 20 Park st.	....	.....	12,700	158 75
House 3000, lot 26664 ft. 9700.				
Burke Edmund J. 26 Dunster rd.	2	1,500	.....	20 75
Burke Gertrude S. 26 Dunster rd.	....	.....	10,600	132 50
House 8000, lot 8565 ft. 2600.				
Burke John H. 210 Winthrop rd.	2	3,000	13,800	212 00
House 54 Marion st. 7000, stable 800, lot 8507 ft. 6000.				
Burke Joseph P. Glenland rd.	2	500	300	12 00
Lot Heath st. 7907 ft.				
Burke Thomas, heirs, 37 Pearl st.	....	.....	1,600	20 00
House 800, lot 1285 ft. 800.				
Burke Timothy J. 92 Brookline av.	2	200	6,300	83 25
House 262 Walnut st. 2500, lot 9600 ft. 3800.				
Burkhardt Emiliee A. E. 1471 Beacon st.	....	1,000	.....	12 50
Burkhardt Harriet I. 208 Aspinwall av.	....	.....	15,600	195 00
House 7500, stable 2500, lot 10282 ft. 5600.				
Burleigh Ethel S. 37 Kenwood st.	....	.....	8,100	101 25
House 5500, lot 5400 ft. 2600.				

Name, Location and Description	Poll	Personal	Total Real	Total Tax
Burlen William H. ex'r under will of Sophia T. Dennie, 54 University rd.	....	$9,000	.....	$112 50
Burley Harry B. Newton st.	$2	1,000	$16,500	220 75
House 4500, stable 1000, lot 182952 ft 11000.				
Burlingame Mary D. 42 Aspinwall av.	....	.....	8,500	106 25
House 3000, shop 800, shed 700, lot 7944 ft. 4000.				
Burlingame Thomas W. 42 Aspinwall av.	2	200	.....	4 50
Burnes John F. and Margaret F. [Boston]	....	.....	12,500	156 25
House 201 Davis av. 9000, lot 5760 ft. 3500.				
Burnham Charles I. 1060 Beacon st.	2	3,000	.....	39 50
Burns Hannah, 60 Pearl st.	....	.....	4,400	55 00
House 3500, lot 1052 ft. 900.				
Burns Harry E. 3 Englewood av.	2	1,000	.....	14 50
Burns John, 1788 Beacon st.	2	5,000	.....	64 50
Burns John F. 55 Franklin st.	2	.....	1,500	20 75
House 300, lot 2660 ft. 1200.				
Burns John W. 94 Chestnut Hill av.	2	200	.....	4 50
Burns Patrick, heirs, 94 Chestnut Hill av.	....	.....	7,700	96 25
House 1000, stable 200, lot 32000 ft. 6500.				
Burns Patrick J. 60 Pearl st.	2	200	6,500	85 75
House 101 School st. 3000, lot 6600 ft. 3500.				
Burns Patrick R. 19 Emerald st.	2	.....	2,500	33 25
House 800, lot 2890 ft. 1700.				
Burns Thomas E. 130 Harvard st.	2	1,500	.....	20 75
Burnside Joseph F. 46 University rd.	2	500	.....	8 25
Burpee George P. 219 Harvard st.	2	500	.....	8 25
Burr Chester T. 166 Kent st.	2	5,000	.....	64 50
Burr Emma A. 147 Coolidge st.	....	.....	9,700	121 25
House 7500, lot 6701 ft. 2200.				
Burr Sydney L. 147 Coolidge st.	2	3,000	.....	39 50
Burrage Elizabeth A. 16 Beech rd.	....	3,800	19,500	291 25
House 11000, lot 9200 ft. 8500.				
Burrage George D. 70 Circuit rd.	2	2,500	18,000	258 25
House 7500, lot 19270 ft. 5500.				
Lot off Heath st. 435600 ft. 5000.				
Burt Edward W. 15 Vernon st.	2	500	.....	8 25
Burt John F. 3 Englewood av.	2	1,000	.....	14 50
Burt Lincoln I. *et al.* trustees, 28 Center st.	....	.....	12,500	158 25
House 6500, lot 8087 ft. 6000.				
Burt Mrs. Solomon [Natick]	....	.....	8,100	101 25
House 310 Washington st. 2300, house and store 306-308 do. 1500, lot 4257 ft. 4300.				
Burtchaell Peter E. 1126 Commonwealth av.	2	500	.....	8 25
Burton Frances V. [Boston]	....	.....	11,100	138 75
House 152 Salisbury rd. 8000, lot 3846 ft. 3100.				
Burton Joseph S. [Boston]	....	.....	8,300	103 75
Lot Colbourne cres. 16156 ft.				
Bush Arthur R. Richmond court	2	500	.....	8 25
Bush Mary L. E. 324 Tappan st.	....	.....	12,700	158 75
House 11000, lot 2100 ft. 1700.				
Bush Samuel D. ex'r under will of Martha E. Richmond	....	3,500	.....	43 75

Name, Location and Description	Poll	Personal	Total Real	Total Tax
Bushnell Fred N. 265 St. Paul st.	$2	$2,500	.....	$33 25
Butler Alfred M. S. 20 Elm st.	2	1,000	.....	14 50
Butler Frank G. 28 Manchester rd.	2	1,500	.....	20 75
Butler Orville W. 31 Winchester st.	2	4,400	.....	57 00
Butler Tillie M. 28 Manchester rd.	....	.....	$11,100	138 75
House 7000, lot 8207 ft. 4100.				
Butler William E. 6 Norfolk rd.	2	7,500	17,000	308 25
House 9000, auto shed 1000, lot 11550 ft. 3500.				
Lot Middlesex rd. 11770 ft. 3500.				
Butler William E. and Harold C. Sears, 6 Norfolk rd.	....	.....	3,800	47 50
Lot Circuit and Middlesex rds. 12569 ft. 3800.				
Butler William M. [Boston]	....	.....	10,800	135 00
House 204 Babcock st. 7000, lot 6386 ft. 3800.				
Butler William M. and Frederic Tudor, trustees Frederic Tudor estate	....	.....	13,800	172 50
House 53 Garrison rd. 12000, lot 2640 ft. 1800.				
Butman George A. 1808 Beacon st.	2	1,600	.....	22 00
Buxbaum S. & Co. 284 Harvard st.	....	1,000	.....	12 50
Buxton Frank E. ex'r Clinton Viles est. 406 Harvard st.	....	63,000	.....	787 50
Buzzell Mary Hodgman, 1501 Beacon st.	....	10,000	.....	125 00
Buzzell Stephen Eugene, 1501 Beacon st.	2	1,000	.....	14 50
C. & M. Laundry Co. Peirce st.	....	100	.....	1 25
Cabot Amy H. Warren st.	....	25,000	236,800	3,272 50
House 50000, stable 3500, carriage house 4500, lot 16.88 a. 100000.				
Cottage Clyde st. 800, lot 592416 ft. 30000.				
Farmhouse Heath st. 1000, barn 1000, do. 1000, lot 19.50 a. 45000.				
Cabot Elizabeth R. Heath st.	....	165,000	154,800	3,997 50
House 20000, stable 5000, farmhouse 3000, house 14000, do. 16000, stable 2700, squash ct. 2000, lot 25.69 a. 82100.				
Lot Heath st. 2.75 a. 10000.				
Cabot F. Ernest, 43 Allerton st.	2	6,000	.....	77 00
Cabot Frederick P. and Arthur Lyman, trustees [Boston]	....	.....	7,800	97 50
House 126 High st. 2500, lot 10700 ft. 5300.				
Cabot Frederick P. *et al.* Heath st.	....	.....	53,700	671 25
House 5000, stable 700, lot 185940 ft. 48,000.				
Cabot George E. g'd'n M. Geraldine Cabot.	....	2,100	.....	26 25
Cabot George E. g'd'n Caroline E. P. Cabot.	....	2,100	.....	26 25
Cabot George E. *et al.* trs. Edward C. Cabot est.	....	.....	22,500	281 25
House 232 High st. 6000, lot 104341 ft. 16000.				
Lot Jamaica rd. 2202 ft. 500.				
Cabot Henry B. Heath st.	2	5,000	.....	64 50
Cabot Henry B. trustee, Heath st.	....	27,500	.....	343 75

Name, Location and Description	P.	Personal	Total Rea.	Total Tax
Cabot Henry B. *et al.* trustees under will of Wm. P. Mason, benefit of Elizabeth R. Cabot	....	$100,000	.....	$1,250 00
Cabot John H. 43 Allerton st. House 7000, lot 12362 ft. 6800.	$2	35,000	$13,800	612 00
Cabot John Winslow, 31 Allerton st. Lot Rawson rd. 7650 ft.	2	7,000	3,400	132 00
Cabot Louis [Boston] Land off Heath st. 14.12 acres.	....	.....	8,700	108 75
Cabot Louis and Elizabeth R. House Heath st. 500, barn 400, lot 59.56 a. 65000. Lot off Hammond st. 10.70 a. 5000.	....	.....	70,900	886 25
Cabot Norman W. 232 High st.	2	2,100	.....	28 25
Cabot Philip, *et al.* ex'rs will of Stephen Cabot [Boston]	....	2,700	.....	33 75
Cabot Sewall, 232 High st.	2	12,200	.....	154 50
Cabot Theodora, 43 Allerton st.	....	8,000	.....	100 00
Cabot Mrs. William R. Clyde st.	....	5,000	.....	62 50
Cahill Bridget, 108 Chestnut st. House 800, lot 2368 ft. 1200.	....	.....	2,000	25 00
Cain Charles S. 264 Aspinwall av.	2	500	.....	8 25
Cain Leslie M. 83 St. Paul st. House 7000, lot 4913 ft. 2800.	2	.....	9,800	124 50
Caldwell Edward F. ex'r under will of Eda M. Chapman [Roxbury]	....	6,500	.....	81 25
Came Francis L. Richmont ct.	2	500	.....	8 25
Came Walter L. 11 Williams st. House 4000, lot 6000 ft. 4000.	2	.....	8,000	102 00
Campbell Hugh T. 1795 Beacon st.	2	500	.....	8 25
Canavan William [Malden] House 122 Stedman st. 8000, lot 5789 ft. 2700.	....	.....	10,700	133 75
Canterbury George W. 12 Strathmore rd.	2	500	.....	8 25
Canterbury Helen H. 1453 Beacon st. House 9000, stable 3000, lot 11784 ft. 13000.	....	.....	25,000	312 50
Canterbury William H. The Beaconsfield.	2	7,500	.....	95 75
Cantwell Catherine, 51 Boylston st. House 1200, lot 2901 ft. 2000.	....	.....	3,200	40 00
Cantwell Mary T. [Boston] House 48 Atherton rd. 6000, lot 3159 ft. 1300.	....	.....	7,300	91 25
Cantwell Sarah M. 31 Perry st. House 58 Perry st. 4500, lot 11437 ft. 6500. Lot St. Paul st. 11730 ft. 6000.	....	.....	17,000	212 50
Canty Jane A. 35 White pl. House 3500, lot 2144 ft. 1000. House 9 White pl. 800, lot 1811 ft. 900. House 6 Cameron st. 2500, lot 2000 ft. 1000.	....	.....	9,700	121 25
Canty Joseph M. 253 Boylston st. House 3000, lot 2000 ft. 1200.	2	.....	4,200	54 50
Cape Cod Five Cents Savings Bank [Harwich] Lot 40, Mason ter. 10730 ft. 1500. Lot 39 do. 10800 ft. 1500.	....	.....	7,800	97 50

Name, Location and Description	Poll	Personal	Total Real	Total Tax
Cape Cod Five Cents Savings Bank [Harwich].—*Continued.*				
Lot 24 do. 10275 ft. 1200.				
Lot 23 do. 10275 ft. 1200.				
Lot 22 do. 10275 ft. 1200.				
Lot 21 do. 10275 ft. 1200.				
Capper Frederick H. [Boston]	....	.....	$2,400	$30 00
Lot 20, Henry st. 1653 ft. 700.				
Lot 18, Cypress st. 3404 ft. 1700.				
Capper Margaret T. 402 Boylston st	....	.....	8,800	110 00
House 5800, lot 4967 ft. 3000.				
Capper Porter F. 402 Boylston st	$2	$200	.....	4 50
Carey Owen, 77 Walnut st	2	.....	300	5 75
Lot 43, Whitney st. 5625 ft.				
Carey Thomas F. 44 Harris st	2	500	.....	8 25
Carhart James, 1803 Beacon st	2	500	.....	8 25
Carleton Edward B. 1070 Beacon st	2	10,000	.....	127 00
Carleton Frederick G. 1008 Beacon st	2	1,000	.....	14 50
Carleton Lavina J. 1008 Beacon st	....	8,500	23,000	393 75
House 15000, lot 3600 ft. 8000.				
Carleton Lavina J. executrix estate of William F. Carleton, 1008 Beacon st	....	5,000	.....	62 50
Carlisle Elizabeth, 61 Centre st	....	5,000	15,800	260 00
House 11000, lot 7000 ft. 4800.				
Carlson Benjamin E. 1581 Beacon st	2	2,000	.....	27 00
Carmody John, 39 Kent st	2	.....	8,800	112 00
Block 90 Brookline av. 6000, lot 3661 ft. 2800.				
Carmody Margaret T. heirs	....	.....	1,200	15 00
Lot Brookline av. 2450 ft.				
Carolan Ellen, 8 Franklin st	....	.....	4,000	50 00
House 3000, lot 2610 ft. 1000.				
Carpenter Alice C. Perrin rd	....	3,000	.....	37 50
Carpenter Edwin L. The Beaconsfield	2	5,000	.....	64 50
Carpenter Harriet E. 3 Perrin rd	....	4,000	.....	50 00
Carpenter Harriet E. and Alice C., Perrin rd.	....	.....	26,500	331 25
House Perrin rd. 6000, lot 8143 ft. 2000.				
House do. 5000, do. do. 4500, lot 9959 ft. 2500.				
House Perrin rd. 4000, lot 15920 ft. 2500.				
Carpenter Lizzie M. [Boston]	....	.....	17,800	222 50
House 130 Thorndike st. 6500, lot 6000 ft. 2400.				
House 112 do. 6500, lot 6032 ft. 2400.				
Carpenter William H. 112 Thorndike st	2	1,000	.....	14 50
Carr, Elizabeth, 48 Kent st	....	2,500	.....	31 25
Carr Fred S. 91 Centre st	2	1,000	10,600	147 00
House 7000, lot 6086 ft. 3600.				
Carreiro Joseph, Davis ct	2	100	.....	3 25
Carroll B. Frank, 217 Walnut st	2	1,500	.....	20 75
Carroll Dennis J. heirs, Hammond st	....	.....	1,800	22 50
Shop 500, lot 21037 ft. 1300.				
Carroll Katherine, 13 Cameron st	....	.....	2,600	32 50
House 1000, stable 200, lot 3200 ft. 1400.				
Carroll Mary A. 560 Heath st	....	.....	3,100	38 75
House 2000, lot 5200 ft. 1100.				
Carroll Mary E. 217 Walnut st	....	.....	23,300	291 25
House 12000, stable 300, lot 25945 ft. 11000.				

Name, Location and Description	Poll	Personal	Total Real	Total Tax
Carroll Walter, 45 Kendall st.	$2	.....	$3,000	$39 50
House 1100, lot 3350 ft. 1900.				
Carson James [N. R.]	....	.....	5,900	73 75
House 8 Perry st. 3700, lot 4024 ft. 2200.				
Carstens Carl C. 122 Thorndike st.	2	$2,000	.....	27 00
Carter Charles H. 1819 Beacon st.	2	1,000	.....	14 50
Carter George E. 1265 Beacon st.	2	11,300	12,500	299 50
Lot Beacon st. 8721 ft.				
Carter George E. trustee under will of Frederick Bradley	....	39,300	.....	491 25
Carter Louise C. 1265 Beacon st.	....	.....	50,000	625 00
House 30000, lot 14000 ft. 20000.				
Carter Morris (Woburn)	....	.....	8,000	100 00
House 331 Hammond st. 7000, lot 18712 ft. 1000.				
Cartwright Emily J. 151 Davis av.	....	.....	9,000	112 50
House 6000, lot 4914 ft. 3000.				
Cartwright James W. 151 Davis av.	....	3,000	.....	37 50
Carver Clara P. 15 Clinton rd.	....	.....	30,500	381 25
House 20000, lot 20279 ft. 10500.				
Carver Edith W. 203 Kent st.	....	1,300	.....	16 25
Carver Eugene P. 15 Clinton rd.	2	25,000	.....	314 50
Carver Henry R. 203 Kent st.	2	3,000	.....	39 50
Cary William A. trustee under will of Wm. S. Howard [Boston]	....	.....	18,900	236 25
House 124 Coolidge st. 5500, lot 5222 ft. 2000.				
House 364 Harvard st. 6000, lot 6781 ft. 5400.				
Case Albert W. 54 Harvard av.	2	.....	7,800	99 50
House 2800, lot 14750 ft. 5000.				
Case Charles C. 1223 Beacon st.	2	500	.....	8 25
Case Elmer, 5 Harvard av.	2	200	.....	4 50
Casey Ellen, 323 Boylston st.	....	.....	5,200	65 00
House 3000, lot 3300 ft. 1900.				
Lot 48, Lee st. 5000 ft. 300.				
Casey James D. 64 Chestnut Hill av.	2	1,000	.....	14 50
Casey James D. 269 Kent st.	2	20,000	66,900	1,088 25
House 17000, stable 3500, lot 26300 ft. 22300.				
Lot Aspinwall av. 22586 ft. 11000.				
Lot Parkway and Netherlands rd. 32771 ft. 13100.				
Casey James D. g'd'n, 269 Kent st.	....	3,000	.....	37 50
Castle Edith R. 18 Salisbury rd.	....	.....	12,000	150 00
House 7500, lot 10862 ft. 4500.				
Castle Henry C. 18 Salisbury rd.	2	500	.....	8 25
Castner Frank L. 140 Naples rd.	2	500	.....	8 25
Cate Marion W. 36 Verndale st.	....	.....	8,500	106 25
House 6000, lot 6143 ft. 2500.				
Cate Mary E. estate	....	.....	9,400	117 50
House 27 Verndale st. 7000, lot 5334 ft. 2400.				
Caton John, 784 Boylston st.	2	.....	4,200	54 50
House 3000, lot 2468 ft. 1200.				
Cavanagh George H. jr. 43 Beals st.	2	500	.....	8 25
Cave Francis A. 22 Cypress pl.	2	1,200	.....	17 00

Name, Location and Description	Poll	Personal	Total Real	Total Tax
Center Jessie I. [Boston]	....	.....	$9,100	$113 75
Lot Washington st. 7840 ft. 4600.				
Lot do. 7680 ft. 4500.				
Chace Reuben A. estate, Nathaniel Conant trustee, 25 Gardner rd.	....	.....	18,500	231 25
Building 202-208 Washington st. 4000, lot 1800 ft. 3500.				
Building 280-284 do. 7000, lot 2160 ft. 4000.				
Chadbourne Arthur P. [Boston]	....	.....	27,000	337 50
House 158 Pleasant st. 2000, lot 50400 ft. 25000.				
Chadwick Ida M. [Boston]	....	.....	8,300	103 75
House 12 Williams st. 4500, lot 5500 ft. 3800.				
Chaffee William R. 37 Addington rd.	$2	$500	22,800	293 25
House 8000, lot 6704 ft. 2700.				
Lot Longwood av. 17354 ft. 12100.				
Chamberlain Dexter H. 7 Littell rd.	2	500	.....	8 25
Chamberlain Willard N. 1533 Beacon st.	2	20,000	40,500	758 25
House 12500, stable 2500, cottage 2500, lot 19989 ft. 23000.				
Chamberlin Charles W. 53 Linden st.	2	500	.....	8 25
Chamberlin Isabelle F. 98 University rd.	....	.....	9,000	112 50
House 6500, lot 5360 ft. 2500.				
Chamberlin John B. 39 Beals st.	2	500	.....	8 25
Chamberlin John B. trustee under will of John Bigelow, 39 Beals st.	....	46,100	.....	576 25
Chambers Joseph W. 50 Longwood av.	2	1,000	.....	14 50
Champlin George P. 39 Crowninshield rd.	2	8,000	9,900	225 75
House 7500, lot 6001 ft. 2400.				
Champlin Julia M. 729 Washington st.	....	20,300	28,500	610 00
House 18000, lot 15000 ft. 10500.				
Chandler Alfred D. 411 Washington st.	2	5,000	.....	64 50
Chandler Alfred D. trustee of Eliza J. Chandler Estate, 411 Washington st.	....	.....	46,500	581 25
House 6500, stable 1000, lot 96816 ft. 39000.				
Chandler Emily M. [Boston]	....	.....	10,800	135 00
House 217 Babcock st. 7000, lot 6460 ft. 3800.				
Chandler Henry N. 9 Elba st.	2	1,000	11,500	158 25
House 6500, lot 10046 ft. 5000.				
Chandler Louise P. 757 Washington st.	....	.....	14,600	182 50
House 10000, lot 7452 ft. 4600.				
Chandler Lucy B. 40 Norfolk rd.	....	800	.....	10 00
Chandler Mary H. 11 Cypress pl.	....	1,000	.....	12 50
Chandler Mary M. 411 Washington st.	....	.....	19,000	237 50
House 440 Boylston st. 8000, lot 26661 ft. 11000.				
Chandler Susan E. 11 Cypress pl.	....	1,000	9,000	125 00
House 5000, lot 7404 ft. 4000.				
Channing Anna K. 27 Chestnut Hill av.	....	27,000	13,300	503 75
House 6500, lot 15074 ft. 6800.				
Channing Walter, 27 Chestnut Hill av.	2	30,000	187,500	2,720 75
Hospital 701 Boylston st. 12000, stable 1500, hospital annex 8000, lot 259961 ft. 94000.				

Name, Location and Description	Poll	Personal	Total Real	Total Tax
Channing Walter.—*Continued.*				
House Chestnut Hill av. 4500, stable do. 500, lot 88132 ft. 29000.				
Lot do. 108776 ft. 27200.				
Lot A, do. 24539 ft. 7500.				
Lot off Boylston st. 9437 ft. 1800.				
Lot Boylston st. 2960 ft. 1500.				
Chapin Charles W. 23 Osborne rd.	$2	$300	.....	$5 75
Chapin Horace D. trustee	....	.....	$13,500	168 75
House 84 Upland rd. 7500, lot 13500 ft. 6000.				
Chapin Louise A. 23 Osborne rd.	....	.....	8,600	107 50
House 6000, lot 5174 ft. 2600.				
Chapman Elizabeth, 1470 Beacon st.	....	1,500	.....	18 75
Chapman George A. 15 Babcock st.	2	500	.....	8 25
Chapman L. Dana, trustee [Boston]	....	.....	7,100	88 75
House 21 Auburn st. 4500, lot 4165 ft. 2600.				
Charlton Lawrence A. 1822 Beacon st.	2	500	.....	8 25
Chartier Arthur O. 1569 Beacon st.	2	3,000	.....	39 50
Chase Ellen, 133 Rawson rd.	....	1,900	23,100	312 50
House 7000, do. 2500, lot 27257 ft. 13600.				
Chase Frank E. 575 Washington st.	2	1,000	.....	14 50
Chase H. Lincoln, 22 Kennard rd.	2	5,500	13,200	235 75
House 9000, lot 9127 ft. 4200.				
Chase Harriet B. 22 Greenough st.	....	3,300	11,700	187 50
House 8000, lot 6284 ft. 3700.				
Chase Harry E. 27 Kenwood st.	2	1,500	.....	20 75
Chase Harry E. & Harriet B. 22 Greenough st.	....	.....	30,500	381 25
Stable Washington st. 20000, lot 8132 ft. 10500.				
Chase Herbert R. 75 Stearns rd.	2	.....	8,100	103 25
House 75-77 Stearns rd. 6500, lot 4120 ft. 1600.				
Chase Mary A. 15 East Milton rd.	....	.....	7,800	97 50
House 6300, lot 2997 ft. 1500.				
Chase Mary G. 64 Alton pl.	....	6,000	1,700	96 25
Lot Stearns rd. 2863 ft.				
Chase Mary G. *et al.* 64 Alton pl.	....	.....	15,500	193 75
House 97 Francis st. 10000, lot 10000 ft. 5500.				
Chase Nell Howard, 22 Greenough st.	....	2,200	.....	27 50
Chase Percy, 468 Walnut st.	2	2,000	.....	27 00
Chase Percy, tr. for Margaret Sears *et al.*	....	12,000	.....	150 00
Chase Percy, tr. for Herbert Townsend, *et al.*	....	8,000	.....	100 00
Chase Philip M. Richmond ct.	2	1,000	.....	14 50
Chase Salome B. 1546 Beacon st.	....	10,000	71,000	1,012 50
House 40000, stable 5000, lot 21093 ft. 26000.				
Chase Susan R. 126 Harvard st.	....	18,800	13,000	397 50
House 8000, lot 8231 ft. 5000.				
Chase Wallace E. 12 Kent st.	2	1,000	.....	14 50
Chase William Henry, 58 Alton pl.	2	1,000	.....	14 50
Chase's Express Co. 72 Washington st.	....	8,000	.....	100 00
Cheevers Marcella	....	.....	6,000	75 00
Apt. 8-10 Juniper st. 4000, lot 3600 ft. 2000.				

Name, Location and Description	Poll	Personal	Total Real	Total Tax
Cheney Adeline *et al.* 80 Pleasant st.	....	.....	$10,200	$127 50
House 6500, lot 6268 ft. 3700.				
Cheney Charles W. 146 Harvard st.	$2	$10,000	.....	127 00
Cheney Francis W. 20 Winchester st.	2	1,000	.....	14 50
Cheney Maynard A. 245 Kent st.	2	2,000	.....	27 00
Chester Harry C. 233 Walnut st.	2	2,000	.....	27 00
Chester Louis E. 2 Strathmore rd.	2	100	.....	3 25
Chester Mrs. M. J.	....	10,000	.....	125 00
Chester Walstein R. 233 Walnut st.	2	8,000	.....	102 00
Chester Walstein R. trustee	....	.....	30,200	377 50
House 233 Walnut st. 2500, lot 14676 ft. 6500.				
House 239 do. 6000, stable 2000, lot 33000 ft. 13200.				
Chesterton Arthur W. 112 Babcock st.	2	7,000	22,000	364 50
House 10000, stable 3000, lot 19310 ft 9000.				
Chichester Egerton, 46 Gorham av.	2	1,000	.....	14 50
Chick Georgia A. 222 Babcock st.	....	2,000	26,000	350 00
House 15000, stable 3000, lot 11956 ft. 8000.				
Child Edith, 375 Harvard st.	....	12,700	.....	158 75
Child George F. tr. for Mary D. Bush, 324 Tappan st.	....	4,600	.....	57 50
Child John H. 16 Hawes st.	2	5,000	.....	64 50
Childs Paul D. 45 Babcock st.	2	2,500	.....	33 25
Chipman Annis L. [Allston]	....	.....	6,200	77 50
House 13 Harris st. 4000, lot 4164 ft 2200.				
Chipman Joseph S. 83 Longwood av.	2	11,800	.....	149 50
Chipman Reeve, 202 Rawson rd.	2	500	.....	8 25
Chipman William H. 15 Carlton st.	2	1,000	.....	14 50
Chisholm Alexander C. [Boston]	....	.....	46,900	586 25
Lot Rawson rd. 6711 ft. 2800.				
Lot do. 7102 ft. 3000.				
Lot do. 6984 ft. 2900.				
Lot do. 7000 ft. 2900.				
Lot Claflin rd. 7456 ft. 3100.				
Lot do. 7003 ft. 2900.				
Lot do. 5707 ft. 2400.				
Lot do. 5091 ft. 2100.				
Lot do. 4528 ft. 2000.				
Lot do. 4019 ft. 1800.				
Lot do. 3565 ft. 1600.				
House unf. do. 4000, lot 3644 ft. 1600.				
House unf. do. 4000, lot 3817 ft. 1700.				
House unf. do. 2000, lot 4210 ft. 1900.				
House unf. do. 2000, lot 4654 ft. 2200.				
Choate Frederick E. 1891 Beacon st.	2	9,700	.....	123 25
Chollar Wilbur T. 48 Babcock st.	2	300	.....	5 75
Chollar Mrs. Wilbur T. 48 Babcock st.	....	600	.....	7 50
Christensen Abbie M. H. 57 Cypress st.	....	.....	8,500	106 25
House 80 University rd. 5500, lot 5923 ft. 3000.				
Church A. G. 42 Cypress st.	2	1,000	.....	14 50
Church Caroline A. heirs	....	.....	7,200	90 00
House 72 Harvard st. 1200, stable 300, lot 7924 ft. 5700.				

Name, Location and Description	Poll	Personal	Total Real	Total Tax
Church of Our Saviour	....	.....	$28,400	$355 00
House 23 Monmouth st. 12000, lot 8550 ft. 8500.				
House 25 Monmouth ct. 6000, lot 2165 ft. 1900.				
Churchill Ena T. 23 Harvard av.	....	.....	8,500	106 25
House 5000, stable 500, lot 7230 ft. 3000.				
Churchill Havelock, 23 Harvard av.	$2	$500	.....	8 25
Chute Norman W. 28 Walter av.	2	200	.....	4 50
Cilley Esther M. 328 Washington st.	....	.....	9,500	118 75
House 5000, lot 4148 ft. 4500.				
Clapp Eliza T. [Boston]	....	.....	14,800	185 00
House 86-90 Perry st. 8000, lot 14400 ft 6800.				
Clapp George D. *et al.* trs. est. of William W. Clapp	....	.....	30,000	375 00
House 37 Garrison rd. 10000, lot 2200 ft. 1500.				
House 1874 Beacon st. 15000, lot 3466 ft. 3500.				
Clapp George G. 1661 Beacon st.	2	500	.....	8 25
Clapp Gertrude R. 59 Evans rd.	....	.....	11,000	137 50
House 7000, lot 9000 ft. 4000.				
Clapp Herbert C. 67 Winchester st.	2	3,000	72,400	944 50
House 7000, lot 6500 ft. 3900.				
House 11 Strathmore rd. 12000, lot 4050 ft. 3000.				
House 15 do. 12000, lot 4028 ft. 3000.				
House 4 do. 12000, lot 4697 ft. 3000.				
House 2 do. 12000, lot 6404 ft. 4500.				
Clapp J. Wilkinson [Boston]	....	.....	13,600	170 00
House 67 St. Paul st. 6500, lot 10999 ft. 7100.				
Clapp Lowell T. 59 Evans rd.	2	500	.....	8 25
Clapp Mary O. [Boston]	....	.....	14,900	186 25
House 6 Strathmore rd. 12000, lot 4637 ft. 2900.				
Clark Charles S. 1811 Beacon st.	2	5,000	.....	64 50
Clark Edward L. 9 Summit av.	2	3,000	.....	39 50
Clark George E. 6 Franklin st.	2	.....	10,000	127 00
House 3000, lot 2557 ft. 1000.				
House 217 Cypress st. 4500, lot 2811 ft. 1500.				
Clark Henry B. 70 Francis st.	2	500	.....	8 25
Clark Henry N. heirs, 247 Kent st.	....	.....	15,800	197 50
House 5000, stable 800, lot 17535 ft. 10000.				
Clark Henry P. Richmond Court	2	1,000	.....	14 50
Clark Lucy A. [Boston]	....	.....	54,500	681 25
House 5 Winchester st. 45000, lot 6374 ft. 9500.				
Clark Lyman J. 63 Harvard av.	2	900	14,400	193 25
House 6000, stable 1000, lot 14719 ft. 7400.				
Clark Oliver D. 223 Beacon st.	2	1,000	.....	14 50
Clark Oren F. [Newtonville]	....	.....	3,700	46 25
Lot 23, Commonwealth av. 3051 ft.				
Clark Robert, 9 Sewall av.	2	1,500	.....	20 75
Clark Robert H. M. 5 Davis av.	2	100	.....	3 25

Name, Location and Description	Pol	Personal	Total Real	Total Tax
Clark Samuel, heirs, Wm. S. Cutler adm'r.. House 310 Walnut st. 6000, stable 400, lot 27739 ft. 10500. Lot Chestnut st. 31285 ft. 15600. Lot do. 21566 ft. 2500.	....	.....	$35,000	$437 50
Clark Sara, 44 Winslow rd..... House 10000, stable 1800, lot 7264 ft. 4500.	....	$1,000	16,300	216 25
Clark Willet M. 138 Lancaster ter.....	$2	2,000	.....	27 00
Clarke Albert A. 1569 Beacon st.....	2	2,500	.....	33 25
Clarke Amasa, estate, Frances E. ex't'x, 137 Gardner rd.	....	7,000	.....	87 50
Clarke Arthur F. 17 Osborne rd..... House 7000, lot 4984 ft. 2500.	2	1,500	9,500	139 50
Clarke Arthur F. 5 Druce st.....	2	500	.....	8 25
Clarke Charlotte S. 101 Dean rd..... House 10000, lot 7175 ft. 4000.	....	.....	14,000	175 00
Clarke Frances S. 137 Gardner rd..... House 16000, stable 3500, lot 55985 ft. 27700.	....	.....	47,200	590 00
Clarke Frederic W. 101 Dean rd.....	2	1,000	.....	14 50
Clarke George Lemist, Clyde st.....	2	3,000	.....	39 50
Clarke George Lemist, tr. under will of Samuel Parsons	....	7,500	.....	93 75
Clarke George Lemist, tr. under will of Samuel Parsons	....	7,400	.....	92 50
Clarkson Jessie M. 25 Salisbury rd..... House 6500, lot 6088 ft. 2500.	....	.....	9,000	112 50
Clarkson T. Henry, 25 Salisbury rd.....	2	500	.....	8 25
Cleary Mrs. M. C. 1909 Beacon st.....	....	2,000	.....	25 00
Clement Annie L. 1676 Beacon st..... House 7500, lot 3300 ft. 3600.	....	.....	11,100	138 75
Clement Edward H. 40 Buckminster rd.... House 3 Regent cir. 10800, lot 2300 ft 1500.	2	2,500	12,300	187 00
Clement Josephine, 40 Buckminster rd..... House 10000, lot 17616 ft. 8800.	....	.....	18,800	235 00
Clement Mary A. [Wayland] ..... House 33 Euston st. 22000, lot 14116 ft. 14200.	....	.....	36,200	452 50
Clements Thomas W. 11 Davis av..... Apt. house 11-15 Davis av. 14000, lot 8701 ft. 7000.	2	4,000	21,000	314 50
Cleveland Bayard V..... House 216 Winchester st. 7000, lot 10275 ft. 2700.	2	.....	9,700	123 25
Cloud, Sallie W. 145 Aspinwall av..... House 6000, lot 5447 ft. 3300.	....	.....	9,300	116 25
Clune John, 150 Walnut st..... House 7500, lot 3830 ft. 2100.	2	.....	9,600	122 00
Clune John N. 233 Boylston st..... House 2800, lot 4000 ft. 2100.	....	.....	4,900	61 25
Cobb Charles K. Dunster rd..... House 6000, lot 44474 ft. 9800.	2	11,000	15,800	337 00
Cobb Clifford S. tr. Arabella Williams estate [Waltham] ..... House 11 Thayer pl. 1300, do. 13 do. 900, lot 3000 ft. 1200.	....	.....	3,400	42 50

Name, Location and Description		ers na'	Total Res	Total Tax
Cobb Edward B. 23 Kenwood st	$2	$1,000	.....	$14 50
Cobb, Ethel B. [Swampscott]	....	.....	$31,200	390 00
House 193 Buckminster rd. 20000, lot 21565 ft. 11200.				
Cobb Francis S. 1 Auburn ct	2	500	.....	8 25
Cobb Harriotte S. 23 Kenwood st	....	.....	7,900	98 75
House 5000, lot 5157 ft. 2900.				
Cobb, John C. *et al.* trustees Albert A. Cobb Trust [66 State st. Boston]	....	.....	36,000	450 00
Block 254-258 Walnut st. and 7 Oakland rd. 26000, lot 16371 ft. 10000.				
Cobb Mary R. Oakland rd	....	1,000	13,000	175 00
House 4000, stable 500, lot 25000 ft. 8500.				
Cobb Melville L. 9 Francis st	2	12,500	.....	158 25
Cobb William [31 State st. Boston]	....	.....	11,700	146 25
House 1726 Beacon st. 8000, lot 3350 ft 3700.				
Coburn Angela, 234 Pleasant st	....	2,500	.....	31 25
Coburn Carrie W. 21 Coolidge st	....	.....	6,700	83 75
House 4000, lot 5175 ft. 2700.				
Coburn Edith L. 99 Evans rd	....	3,000	11,000	175 00
House 8000, lot 7560 ft. 3000.				
Coburn Fannie C. The Beaconsfield	....	95,000	.....	1,187 50
Coburn Frank G. 99 Evans rd	2	500	.....	8 25
Codman Charles R. [Barnstable]	....	.....	17,200	215 00
House 123 High st. 7500, stable 400, lot 23300 ft. 9300.				
Codman Henrietta S. Warren st	....	42,500	.....	531 25
Codman James M. Warren st	2	60,000	.....	752 00
Codman James M. jr. Warren st	2	3,500	.....	45 75
Codman Lillian H. (*ux.* Benj. H.) [Boston]	....	.....	10,200	127 50
House 325 Clinton rd. 7000, lot 6435 ft. 3200.				
Coffin Benjamin H. 1060 Beacon st	2	100	.....	3 25
Coffin Charles P. 138 Ivy st	2	12,500	135,000	1,845 75
House 20000, lot 78062 ft. 62000.				
Lot Carlton st. 22188 ft. 23000.				
Lot do. 99418 ft. 30000.				
Coffin Charles P. trustee	....	2,200	.....	27 50
Coffin Elizabeth W. [Boston]	....	.....	6,200	77 50
House unf. 56 Spooner rd. 5000, lot 12067 ft. 1200.				
Coffin Frederick S. 433 Walnut st	2	4,000	46,000	627 00
House 30000, lot 32504 ft. 16000.				
Coffin George, 433 Walnut st	2	8,000	.....	102 00
Coffin Harry R. 433 Walnut st	2	4,500	.....	58 25
Coffin Laura S. 433 Walnut st	....	3,000	.....	37 50
Coffin Mary Bigelow, 138 Ivy st	....	3,000	.....	37 50
Coffin Miriam, 138 Ivy st	....	3,000	.....	37 50
Coffin Sallie R. [Boston]	....	.....	9,100	113 75
House 9 Shailer st. 5800, lot 4678 ft. 3300.				
Coffin Sarah T. Boylston st	....	.....	33,200	415 00
House 1121 Boylston st. 10000, lot 62997 ft. 12000.				
House Boylston st. 7000, lot 16865 ft. 4200.				
Coffin William B. 40 Oakland rd	2	3,500	.....	45 75
Coffin Winthrop, 433 Walnut st	2	8,000	.....	102 00
Coggeshall Charles P. 26 Webster st	2	1,000	.....	14 50

Name, Location and Description	Poll	Personal	Total Real	Total Tax
Cogswell Charles F. [Boston]	....	.....	$31,500	$393 75
House 9-11 Centre st. 20000, lot 17551 ft. 11500.				
Cogswell Laura D. [Newton]	....	.....	21,100	263 75
Building Kent st. 6000, lot 2363 ft. 1600.				
House 93-95 Pearl st. 4500, lot 3994 ft. 2200.				
House 98-96 Brookline av. 4500, lot 4620 ft. 2300.				
Cohen Ida S. *et al.* ex'rs under will of Israel Cohen, 141 Thorndike st	....	8,500	.....	106 25
Cohen Ida S. *et al.* trs. 141 Thorndike st	....	.....	9,100	113 75
House 7000, lot 6049 ft. 2100.				
Cole Benjamin E. [Boston]	....	.....	19,000	237 50
House 1077 Beacon st. 13500, lot 2808 ft. 5500.				
Cole Clara A. 56 Thorndike st	....	.....	9,200	115 00
House 5500, lot 6229 ft. 3700.				
Cole G. W. 34 Station st	....	200	.....	2 50
Cole Samuel W. 56 Thorndike st	$2	2,000	.....	27 00
Coleman Dennis, 1192 Boylston st	2	.....	3,700	48 25
House 1000, lot 5004 ft. 1500.				
Lots 19 and 20 do. 4896 ft. 1200.				
Coleman Mary E. Boylston st	....	.....	2,200	27 50
House 320 Hammond st. 500, lot 29920 ft. 1700.				
Collerd George R. 1253 Beacon st	2	1,500	.....	20 75
Collier Gertrude A. and Grace T. Sheafe [Boston]	....	.....	35,000	437 50
Lot Beacon st. 8409 ft. 10000.				
House 364 Tappan st. 20000, lot 5000 ft. 5000.				
Collins Austin D. 33 Cypress pl	2	500	.....	8 25
Collins James, 44 Walter av	2	.....	4,500	58 25
House 1800, lot 4344 ft. 2700.				
Collins Jeremiah, 35 Walter av	2	200	.....	4 50
Collins John, 5 Elm pl	2	200	.....	4 50
Collins Lucy A. 122 Davis av	....	.....	9,500	118 75
House 6500, lot 5526 ft. 3000.				
Collver Leon L. 9 Sewall av	2	1,000	.....	14 50
Comeau Edmund C. 22 Homer st	2	1,000	.....	14 50
Comerford James [Boston]	....	.....	5,700	71 25
House Reservoir lane 700, lot 44330 ft. 5000.				
Comstock William O. 54 Dudley st	2	10,000	16,500	333 25
House 7000, stable 1500, lot 41900 ft. 8000.				
Conant Caroline M. *et al.* 686 Washington st	....	.....	9,400	117 50
House 7700, lot 1890 ft. 1700.				
Conant Carrie J. 72 Park st	....	.....	38,500	481 25
House 9500, stable 4000, lot 59980 ft. 25000.				
Conant Francis M. 686 Washington st	2	500	.....	8 25
Conant Isadora, 82 Sewall av.	....	.....	22,000	275 00
House 8500, auto house 2000, lot 10155 ft. 11500.				
Conant Lewis S. 72 Park st.	2	7,000	.....	89 50
Conant Nathaniel, 25 Gardner rd.	2	18,500	67,500	1,077 00
House 19-21 Harvard av. 9000, lot 18361 ft. 9200.				

Name, Location and Description	Poll	Personal	Total Real	Total Tax
Conant Nathaniel.—*Continued.*				
Stable Thayer st. 600, lot 7109 ft. 3500.				
House 115 School st. 3000, stable 300, lot 7100 ft. 3800.				
Lot Brookline av. 3404 ft. 2900.				
House 33 Cameron st. 1700, do. 37 do. 1000, shop 39 do. 200, stable 2000, lot 13262 ft. 4700.				
Stable Cameron st. 600, lot 4240 ft. 2000.				
House 447 Washington st. 4500, stable 1500, lot 36501 ft. 17000.				
Conant Nathaniel, tax-title	....	.....	$6,000	$75 00
Lot Winthrop rd. 12123 ft. 6000.				
Conant Nathaniel, trustee under will of Clarissa P. Woodward	....	.....	4,400	55 00
House 87 Walnut st. 2300, lot 2910 ft. 2100.				
Conant Nathaniel, trustee for Mary H. Heath, 25 Gardner rd.	....	1,000	.....	12 50
Conant Susan J. 25 Gardner rd.	....	.....	34,000	425 00
House 16000, stable 2000, lot 28621 ft. 16000.				
Conant William H. 82 Sewall av.	$2	15,000	.....	189 50
Condit Sears B. 53 Garrison rd.	2	1,400	.....	19 50
Condon Frank C. 24 Littell rd.	2	1,000	.....	14 50
Conklin Charles, 14 Littell rd.	2	500	.....	8 25
Conneely John J. 1 Kendall pl.	2	.....	800	12 00
Lot 70, Goddard av. 4200 ft. 400.				
Lot 69 do. 4506 ft. 400.				
Conner William J. 20 Verndale st.	2	200	.....	4 50
Connolly Annie, 386 Hammond st.	....	.....	5,200	65 00
House 3500, lot 4663 ft. 1700.				
Connolly Bartholomew J. [Boston]	....	.....	129,600	1,620 00
Lot Freeman st. 19734 ft. 10000.				
Lot Babcock st. 30283 ft. 18000.				
Apt. 204 Winthrop rd. 40000, lot 9734 ft. 9700.				
Apt. 1788 Beacon st. 40000, lot 10835 ft. 11900.				
Connolly Mary, 10 Hart st.	....	100	1,000	13 75
House 300, lot 1540 ft. 700.				
Connor Elizabeth M. 1856 Beacon st.	....	.....	16,800	210 00
House 8000, lot 9784 ft. 8800.				
Connor Frank B. 229 Boylston st.	2	200	.....	4 50
Connor John T. 1856 Beacon st.	2	25,000	.....	314 50
Connor John T. Corp'n, 91 Washington st.	....	800	.....	10 00
Connor Margaret A. 47 Walter av.	....	.....	7,400	92 50
House 5000, do. 400, lot 3600 ft. 2000.				
Connor Mary E. 229 Boylston st.	....	.....	4,600	57 50
House 2200, stable 300, lot 4000 ft. 2100.				
Conrad David, 12 Williams st.	2	500	.....	8 25
Conrad Sidney S. 125 Winchester st.	2	4,000	11,100	190 75
House 7500, lot 7205 ft. 3600.				
Conroy Alice C. 148 Walnut st.	....	.....	12,100	151 25
House 7500, lot 3678 ft. 2000.				
Lot Walnut st. 4276 ft. 2600.				

Name, Location and Description	Pol	Personal	Total Real	Total Tax
Conroy Frances R. and Teresa A. Crowley [Boston]	....	.....	$600	$7 50
Lot 83, Garardus av. 5000 ft. 300.				
Lot R, Dale st. 4500 ft. 200.				
Lot C, do. 1787 ft. 100.				
Conroy John J. tax-title [Boston]	....	.....	400	5 00
Lot 71, Garardus av. 5000 ft. 400.				
Conroy Nora J.	....	.....	33,500	418 75
House 47 Gibbs st. 6500, lot 4154 ft. 2100.				
House 66 Beals st. 6000, lot 4068 ft. 1700.				
Lot Naples rd. 6400 ft. 3500.				
House 175 do. 6500, lot 5760 ft. 3300.				
Lot do. 6934 ft. 3900.				
Conroy Thomas A. 148 Walnut st.	$2	$100	.....	3 25
Converse Charles H. 1470 Beacon st.	2	28,700	.....	360 75
Converse Costello C. tr. under will of Mary A. Hitchcock, benefit of Edward F. Hitchcock [Boston]	....	22,000	.....	275 00
Convey Michael and Sarah L. Convey, 29 Juniper st.	....	.....	2,800	35 00
House 1100, lot 3052 ft. 1700.				
Conway Andrew F. 32 Oakland rd.	2	300	6,700	89 50
House 4500, lot 5686 ft. 2200.				
Conway Joanna, 64 Pearl st.	....	.....	3,300	41 25
House 800, do. 64a Pearl st. 800, lot 4230 ft. 1700.				
Cook Fred S. [Brighton]	....	.....	21,000	262 50
House 129-135 Brook st. 8000, lot 4325 ft. 2500.				
House 121-127 do. 8000, lot 4475 ft. 2500.				
Cook Henry M. Goodwin pl.	2	.....	6,700	85 75
House 3000, lot 7300 ft. 3700.				
Cook John, 32 Kent st.	2	800	17,400	229 50
House 4000, lot 7300 ft. 5400.				
House 40 White place 3000, house 38 do. 3000, lot 4296 ft. 2000.				
Cook William H. 1056 Beacon st.	2	1,500	.....	20 75
Cooley Charles A. 26 Stetson st.	2	1,000	.....	14 50
Cooley Fanny M. 26 Stetson st.	....	.....	7,300	91 25
House 4800, lot 5000 ft. 2500.				
Cooley William H. [Boston]	....	.....	16,000	200 00
House 45-47 Marion st. 7000, lot 15078 ft. 9000.				
Coolidge Algernon Jr. Heath av.	2	7,000	.....	89 50
Coolidge Archibald C. Boylston st.	2	11,600	.....	147 00
Coolidge Caroline G. heirs, 470 Harvard st.	....	.....	10,000	125 00
House 19 Columbia st. 7000, lot 5450 ft. 3000.				
Coolidge Charles A. trustee [Boston]	....	.....	9,400	117 50
House 36 Allerton st. 4500, lot 9810 ft. 4900.				
Coolidge David S. heirs, 470 Harvard st.	....	.....	120,300	1,503 75
Lot 22, Winchester st. 7500 ft. 1800.				
Lot 14 do. 7318 ft. 1800.				
Lot 16 do. 7500 ft. 1800.				
House 165 do. 7000, lot 10429 ft. 3100.				
Lot 65, Henry st. 5500 ft. 2100.				

Name, Location and Description	Poll	Personal	Total Real	Total Tax
Coolidge David S. heirs.—*Continued.*				
Lot 63 do. 5725 ft. 2000.				
Lot 61 do. 5750 ft. 1600.				
Lot 59 do. 5850 ft. 1500.				
Lot 57 do. 6900 ft. 1700.				
Lot 37, Columbia st. 6585 ft. 700.				
Lot 35 do. 6500 ft. 700.				
Lot 33 do. 6500 ft. 800.				
Lot 31 do. 6500 ft. 900.				
Lot 23 do. 7500 ft. 1100.				
Lot 21 do. 7500 ft. 1100.				
Lot 19 do. 7500 ft. 1100.				
Lot 17 do. 7987 ft. 1200.				
Lot 15 do. 7989 ft. 1200.				
House 1 Columbia pl. 7500. lot 7419 ft 1500.				
Lot 11 Columbia st. 5863 ft. 1200.				
Lot Columbia st. 7759 ft. 2600.				
House 26 do. 6500, lot 6000 ft. 3200.				
Lot 18, Winchester st. 7500 ft. 1800.				
Lot 20 do. 7500 ft. 1800.				
House 51 Columbia st. 7000, lot 6000 ft. 3000.				
Lot 96 do. 5000 ft. 2200.				
Lot 97 do. 7400 ft. 2600.				
Lot 95, Russell st. 5500 ft. 1100.				
Lot 93 do. 6200 ft. 1400.				
Lot 91 do. 6000 ft. 1300.				
Lot — do. 5900 ft. 1300.				
Lot 87 do. 5700 ft. 1600.				
Lot 85 do. 5600 ft. 2000.				
Lot 83 do. 5400 ft. 2000.				
Lot 81 do. 5340 ft. 2200.				
Lot 79 do. 5370 ft. 2400.				
Lot 24, Winchester st. 7500 ft. 1800.				
Lot 26 do. 7500 ft. 1800.				
Lot 28 do. 7500 ft. 1800.				
Lot 30 do. 7500 ft. 1800.				
Lot 32 do. 7500 ft. 1600.				
Lot 34 do. 7500 ft. 1600.				
Lot 36 do. 7500 ft. 1600.				
Lot 43, Kenwood st. 5400 ft. 800.				
Lot 42, Kenwood st. 5400 ft. 700.				
Lot 41 do. 5400 ft. 700.				
Lot 40 do. 9100 ft. 1200.				
Lot 71, Henry st. 5400 ft. 2700.				
Lot 69 do. 5500 ft. 2300.				
Lot 67 do. 5500 ft. 2200.				
Lot 38, Winchester st. 7500 ft. 1600.				
Lot 74, Harvard st. 8931 ft. 6700.				
Coolidge Ellen G. 470 Harvard st.....	....	$2,500	$21,100	$295 00
House 470 Harvard st. 3000, lot 11055 ft. 8300.				
Lot Fuller st. 7958 ft. 4100.				
Lot do. 11000 ft. 5700.				
Coolidge Henry S. 11 Columbia st.....	$2	1,800	71,400	917 00
House 10000, lot 6254 ft. 3800.				

Name, Location and Description	Poll	Personal	Total Real	Total Tax
Coolidge Henry S.—*Continued.*				
House 488 Harvard st. 2500.				
House 27 Kenwood st. 5500, lot 5157 ft. 2800.				
House 33 do. 6500, lot 5400 ft. 2600.				
Lot do. 2880 ft. 600.				
Barn, Russell st. 500, lot 4000 ft. 2200.				
House 22 Kenwood st. 5500, lot 5200 ft. 2600.				
Lot 58 do. 5694 ft. 2000.				
Lot 60 do. 5646 ft. 2000.				
Lot 64 do. 5439 ft. 2300.				
House 100 Columbia st. 8500, lot 8125 ft 1600.				
House 96 Columbia st. 8500, lot 6875 ft. 1400.				
Coolidge Henry S. *et al.* 11 Columbia st....	....	.....	$4,500	$56 25
Lot, Columbia st. 6029 ft. 4500.				
Coolidge J. Randolph, Boylston st.....	$2	$125,000	.....	1,564 50
Coolidge J. Randolph jr. 100 Essex st.....	2	5,600	.....	72 00
Coolidge John G. Boylston st.....	2	3,600	.....	47 00
Coolidge Julia, Boylston st.....	....	400,000	162,500	7,031 25
House 20000, stable 2000, cottage Heath st. 2500, cowbarn 3000, lot 1106430 ft 135000.				
Cooper Almon, 67 Marion st.....	2	3,000	.....	39 50
Copp Alfred E. 31 York ter.....	2	1,000	.....	14 50
Copp Evelyn F. 31 York ter.....	....	.....	16,000	200 00
House 12000, lot 8615 ft. 4000.				
Copp Mrs. J. B. 1595 Beacon st.....	....	2,500	.....	31 25
Copp Owen, 1801 Beacon st.....	2	3,000	.....	39 50
Coram Joseph A. 29 Marion st.....	2	56,400	.....	707 00
Corcoran Margaret J. [Boston].....	....	.....	1,800	22 50
Lot town line and Summit av. 13000 ft.				
Cordingley Mary O. Boylston st.....	....	.....	21,000	262 50
House 11000, lot 29715 ft. 10000.				
Cordingley William R. Boylston st.....	2	10,000	.....	127 00
Corey Abby J. 9 Vernon st.....	....	4,000	.....	50 00
Corey Alonzo W. 16 Greenough st.....	2	500	200	10 75
Lot 10, Lincoln st. 5000 ft.				
Corey Eliza J. 1 Strathmore rd.....	....	2,200	.....	27 50
Corey Eliza M. 16 Greenough st.....	....	.....	10,500	131 25
House 7000, lot 5393 ft. 3200.				
Lot 11, Forest st. 5000 ft. 300.				
Corey Eva D. 808 Washington st.....	....	500	.....	6 25
Corey Linda E. 808 Washington st.....	....	500	.....	6 25
Corey Timothy, estate, 808 Washington st..	....	38,300	.....	478 75
Corey Timothy heirs, 808 Washington st..	....	.....	162,500	2,031 25
House 4500, lot 9000 ft. 4000.				
Lot 75, Salisbury rd. 8350 ft. 2800.				
Lot 74 do. 8150 ft. 2700.				
Lot 73 do. 8000 ft. 2700.				
Lot 72 do. 8000 ft. 2700.				
Lot — do. 7400 ft. 2500.				
Lot 78, Corey rd. 8400 ft. 6000.				
Lot 79 do. 8025 ft. 5700.				
Unf. house. Salisbury rd. 1000, lot 9150 ft. 3200.				

Name, Location and Description	Poll	Personal	Total Real	Total Tax
Corey Timothy, heirs.—*Continued.*				
Lot 76 do. 8650 ft. 2900.				
Lot 69 do. 9825 ft. 3000.				
Lot 68 do. 9450 ft. 2800.				
Lot 67 do. 9725 ft. 2900.				
Lot 66 do. 11100 ft. 4000.				
Lot 65, Windsor rd. 9625 ft. 2500.				
Lot 64 do. 8800 ft. 2200.				
Lot 63 do. 8700 ft. 2200.				
Lot 62 do. 9800 ft. 3000.				
Lot 55 do. 11200 ft. 2800.				
Lot 54 do. 11000 ft. 2800.				
Lot — do. 9550 ft. 2500.				
Lot 85, Salisbury rd. 9550 ft. 3400.				
Lot 84 do. 8500 ft. 3100.				
Lot 80 do. 11100 ft. 6600.				
Lot 81, Corey rd. 10200 ft. 4000.				
Lot 82 do. 11700 ft. 5500.				
Lot 83, Windsor rd. 11600 ft. 3800.				
Lot 42, Evans rd. 8750 ft. 1800.				
Lot 41 do. 8300 ft. 2100.				
Lot 40 do. 8080 ft. 2400.				
Lot 39 do. 8080 ft. 2400.				
Lot 38 do. 7600 ft. 3000.				
Lot 31 do. 11450 ft. 2800.				
Lot 27 do. 7250 ft. 1200.				
Lot 26 do. 7500 ft. 1400.				
Lot 25 do. 7500 ft. 1400.				
Lot 24 do. 7500 ft. 1400.				
Lot — do. 7000 ft. 1400.				
Lot — do. 8450 ft. 1700.				
Lot 19 do. 9000 ft. 1600.				
Lot 18 do. 7800 ft. 1300.				
Lot 17, Downing rd. 7400 ft. 1300.				
Lot 16 do. 7500 ft. 1200.				
Lot 12, Washington st. 3600 ft. 1400.				
Lot 11 do. 9000 ft. 3800.				
Stable Washington st. 800, lot 9000 ft. 3800.				
Lot 8 do. 11658 ft. 5200.				
Lot — do. 8800 ft. 3500.				
Lot 4 do. 8600 ft. 3400.				
Lot 3 do. 9000 ft. 3600.				
House 788 Washington st. 3000, lot 7125 ft. 4000.				
Lot 1 do. 6825 ft. 3800.				
Corey William K. and Harold D. trs. Sarah E. Corey est. 808 Washington st.....	....	$10,000	.....	$125 00
Corl Janet A. W. 81 Stearns rd.....	....	200	$8,100	103 75
House 79-81 Stearns rd. 6500, lot 4120 ft. 1600.				
Corlew Frank S. 1651 Beacon st.....	$2	1,000	.....	14 50
Cornell Alfred H. 19 Thayer pl.....	2	100	.....	3 25
Cornell Clara C. 19 Thayer pl.....	....	.....	1,700	21 25
House 1000, lot 1786 ft. 700.				
Cory, Thomas K. 48 Babcock st.....	2	1,000	.....	14 50
Cosby Frank C. 30 Englewood av.....	2	1,000	16,400	219 50
House 11000, lot 10697 ft. 5400.				

Name, Location and Description	Poll	Personal	Total Real	Total Tax
Costello Frank D. 1343*a* Beacon st	$2	$500	.....	$8 25
Costello Thomas F. 140 Washington st. House 47 School st. 1000, lot 5800 ft. 2500.	2	.....	3,500	45 75
Cotting Amos, 1097 Beacon st	2	2,500	.....	33 25
Cotting Charles E. and Francis C. Welch, trustees will of Charles U. Cotting, benefit of Francis J. and Alice Cotting	....	200,000	.....	2,500 00
Cotting Francis J. 1097 Beacon st	2	1,000	.....	14 50
Cotton Aria, estate, W. C. Cotton tr. 357 Kent st.	....	18,700	.....	233 75
Cotton Aria, estate, W. B. Grant, trustee, 357 Kent st	....	22,300	.....	278 75
Cotton Elizabeth A. 357 Kent st	....	10,000	.....	125 00
Cotton Frank B. estate, Walter B. Grant ex'r under will of, 357 Kent st	....	45,300	.....	566 25
Cotton Harry W. 44 Amory st. House 12000, auto shed 600, lot 12720 ft. 9500.	2	5,000	22,100	340 75
Cotton, Harry W. *et al.* ex'rs under will of Cora N. Cotton, 44 Amory st	....	10,000	.....	125 00
Cotton Jane V. 40 Prescott st. House 14000, auto shed 500, lot 11543 ft. 12000.	....	2,000	26,500	356 25
Cotton Joseph H. 40 Prescott st	2	2,800	.....	37 00
Cotton Mary F. 391 Boylston st. House 5500, lot 6000 ft. 2900.	....	.....	8,400	105 00
Cotton W. Dudley *et al.* trustees [Boston]. Apt. house 9 Claflin rd. 12000, do. 16 Garrison rd. 25000, lot 10213 ft. 10000.	....	.....	47,000	587 50
Cotton Walter G. estate, John D. Williams ex'r under will of, 357 Kent st	....	353,800	.....	4,422 50
Cotton William C. 357 Kent st. House 15000, stable 3000, lot 238446 ft. 207000.	2	350,000	225,000	7,189 50
Cottrell Millard T. 1253 Beacon st	2	1,000	.....	[illegible] 50
Coughlin Frank W. 59 Naples rd. House 6000, lot 5123 ft. 2600. House 135 Aspinwall av. 7500, lot 6175 ft. 3700.	2	500	19,800	25[illegible] 75
Coulon Emile F. 169 Naples rd. House 6000, lot 6400 ft. 3600.	2	1,000	9,600	134 5[illegible]
Country Club, Clyde st. Club-house 40000, house 4000, barn and shed 600, do. and 2 sheds 900, stable 3000, do. 3000, squash court 2000, stable 6000, grand-stand 15000, lot 91.21 acres 110000. Lot off Newton st. 16.44 acres 8500. House Newton st. 800, lot 19.71 acres 35000. House Clyde st. 4000, 2 sheds do. 2000, stable 12000, do. 600, lot 14.25 acres 22000. Lot Clyde st. 9000 ft. 900. Lot off Newton st. 972259 ft. 11400. Lot off Newton st. 147233 ft. 1600. Lot off Newton st. 171626 ft. 2000.	....	10,000	285,300	3,691 25

Name, Location and Description	Poll	Personal	Total Real	Total Tax
Courtney Matthew L. 160 Chestnut st.....	....	.....	$300	$3 75
Lot 45, Garardus av. 5646 ft.				
Cousens Horace and John E. heirs.....	....	.....	22,600	282 50
House 838-836 Commonwealth av. 4500, lot 6153 ft. 7500.				
House 4 Harvard pl. 1400, lot 2359 ft. 1100.				
House 7-13 School st. 2400, shop 200, lot 5509 ft. 5500.				
Cousens John A. 19 Littell rd.....	$2	$2,500	.....	33 25
Cowing Grace G. 1470 Beacon st.....	....	900	.....	11 25
Cowing Martha W. 1470 Beacon st.....	....	10,000	.....	125 00
Cowles Amy O. (*ux.* Luzerne S.) [Boston]..	....	.....	9,500	118 75
House 15 Dwight st. 5500, lot 6527 ft. 4000.				
Cowles Edmund B. 1027 Beacon st.....	2	10,000	.....	127 00
Cowles Ella H. 1027 Beacon st.....	....	.....	22,000	275 00
House 17000, lot 2530 ft. 5000.				
Cox Edwin B. 79 Buckminster rd.....	2	500	14,200	185 75
House 8500, lot 15179 ft. 5700.				
Cox Edwin B. ex'r William E. Cox estate..	....	15,000	.....	187 50
Cox Edwin B. trustee for Charles V. Cox..	....	5,000	.....	62 50
Cox Edwin W. [Boston]	....	.....	2,700	33 75
Lot 73, Fuller st. 5403 ft. 2700.				
Cox Jane S. 1807 Beacon st.....	....	2,000	.....	25 00
Cox Josephine N. Cottage st.....	....	300,000	77,800	4,722 50
House 27500, cottage 3500, stable 12000, garage 4500, lot 160000 ft. 23000.				
House Heath st. 4000, lot 9577 ft. 3300.				
Coyle Philip E. 80 Harvard av.....	2	5,000	.....	64 50
Crafts Emma A. 81 Toxteth st.....	....	.....	7,300	91 25
House 4500, lot 5000 ft. 2800.				
Crafts Samuel D. [Boston].....	....	.....	1,200	15 00
Lot 49, Middlesex rd. 12364 ft. 1200.				
Crafts William F. 42 Cypress st.....	2	.....	6,000	77 00
Lot 55, Middlesex rd. 2100 ft. 200.				
Lot 48, Spooner rd. 12547 ft. 1200.				
Lot 45, Middlesex rd. 12254 ft. 900.				
Lot 19, Crafts rd. 13770 ft. 2300.				
Lot 12, Spooner rd. 14343 ft. 1400.				
Craig John, 1614 Beacon st.....	2	5,000	.....	64 50
Craig Joseph, Craig pl.....	2	.....	9,900	125 75
House 2600, do. 2600, do. 1500, lot 8227 ft. 3200.				
Craig Mary Y. 1614 Beacon st.....	....	.....	15,500	193 75
House 10500, lot 4123 ft. 5000.				
Craig Thomas J. 199 Aspinwall av.	2	.....	9,700	123 25
House 4000, lot 4027 ft. 2400.				
Double house 21-23 White pl. 1300, lot 3828 ft. 2000.				
Craig William, 15 Columbia st.	2	4,500	.....	58 25
Craig William and Julia E. 15 Columbia st.	....	.....	10,400	130 00
House 7000, lot 5830 ft. 3400.				
Crane Elsie S. [Scranton, Pa.]	....	.....	13,000	162 50
House 462 Harvard st. 7000, lot 7644 ft. 6000.				
Crane Harold G. 60 Greenough st.	2	1,000	.....	14 50
Crane Isabella V. heirs, 71 Harvard av.	...	.....	16,900	211 25
House 6000, stable 1000, lot 19700 ft 9900.				

Name, Location and Description	Poll	Personal	Total Real	Total Tax
Crane Lewis M. 71 Harvard av.	$2	$5,000	.....	$64 50
Crawford Clara L. 136 Thorndike st.	....	.....	$9,200	115 00
House 7000, lot 6002 ft. 2200.				
Crawford George A. 136 Thorndike st.	2	500	.....	8 25
Crawford Harry S. 66 Harrison st.	2	.....	9,400	119 50
House 66 Harrison and 44 Francis st. 7000, lot 3944 ft. 2400.				
Crawley Melita, 58 Lancaster ter.	....	.....	11,800	147 50
House 9000, lot 5830 ft. 2800.				
Crehan Mark A. [Boston]	....	.....	12,000	150 00
Lot Dudley st. 55080 ft.				
Crimmins Thomas A. 204 Babcock st.	....	5,000	.....	62 50
Crippens Walter R. 1861 Beacon st.	2	1,000	.....	14 50
Crocker Annie L. 136 Cypress st.	....	500	21,500	275 00
House 7000, lot 11363 ft. 7500.				
Lot Boylston st. 14621 ft. 7000.				
Crocker Cornelia M. 459 Washington st.	....	5,000	15,500	256 25
House 5000, stable 800, lot 19426 ft. 9700.				
Crocker James H. 39 Thorndike st.	2	800	.....	12 00
Crocker Mary L. 39 Thorndike st.	....	.....	7,900	98 75
House 5000, lot 5175 ft. 2900.				
Crocker Mary L. ex't'x under will of Mary A. M. Faxon, 39 Thorndike st.	....	9,500	.....	118 75
Crocker Nathan H. 459 Washington st.	2	2,500	.....	33 25
Crockett Ethel M. 284 Washington st.	....	300	.....	3 75
Crohan James, 280 Cypress st.	2	.....	3,200	42 00
House 2500, lot 1200 ft. 700.				
Crompton, Mary M. executrix Lucius A. Murdock estate [Worcester]	....	.....	6,700	83 75
House 21 Harris st. 4500, lot 4170 ft. 2200.				
Cronan John F. 1477 Beacon st.	2	1,000	.....	14 50
Crooks John W. 15 Winslow rd.	2	500	.....	8 25
Crory John, heirs, 134 Davis av.	....	.....	9,100	113 75
House 6500, lot 4020 ft. 2600.				
Crosby Arthur P. 124 Dean rd.	2	1,500	.....	20 75
Crosby Arthur R. 26 Osborne rd.	2	1,000	.....	14 50
Crosby Daniel M. 48 Babcock st.	2	1,000	.....	14 50
Crosby Edwin F. 141 Walnut st.	2	3,400	.....	44 50
Crosby Eleanor F. 173 Gardner rd.	....	.....	33,000	412 50
House 15000, stable 2000, lot 34177 ft. 16000.				
Crosby Matthew L. [Chestnut Hill]	....	.....	300	3 75
Lot Devon st. 1000 ft.				
Crosby Selena, 141 Walnut st.	....	.....	7,600	95 00
House 2300, lot 5915 ft. 3200.				
Stable Linden st. 500, lot 3973 ft. 1600.				
Crosby William L. [Boston]	....	.....	21,500	268 75
House 40 St. Paul st. 6500, lot 28860 ft. 15000.				
Crosby William S. 173 Gardner rd.	2	30,000	.....	377 00
Cross Allen E. 38 Stedman st.	2	1,500	.....	20 75
Cross Charles F. 1716 Beacon st.	2	2,500	.....	33 25
Cross Charles H. 2d, Lanark rd.	2	1,500	.....	20 75
Cross Charles R. 100 Upland rd.	2	10,000	17,500	345 75
House 12000, lot 11000 ft. 5500.				
Cross Charles R. *et al.* trustees, benefit of Sarah W. Pike, 100 Upland rd.	....	6,000	.....	75 00

Name, Location and Description	Poll	Personal	Total Real	Total Tax
Cross Herbert F. 114 Lancaster ter.....	$2	.....	$11,800	$149 50
House 9000, lot 7044 ft. 2800.				
Cross Mary, 1100 Beacon st.....	....	$1,000	.....	12 50
Crossley Wilkinson, 1223 Beacon st.....	2	2,500	10,800	168 25
House 63 University rd. 7500, lot 6547 ft. 3300.				
Crossley William J.....	....	.....	8,100	101 25
House 32 Kent sq. 5500, lot 6646 ft. 2600.				
Crowell Charles F. 106 Francis st.....	2	500	.....	8 25
Crowell George H. 87 Toxteth st.....	2	500	.....	8 25
Crowell Mary W. 106 Francis st.....	....	6,600	12,000	232 50
House 7500, lot 7566 ft. 4500.				
Crowley John E. 86 Dean rd.....	2	1,000	.....	14 50
Crowley Teresa A. 86 Dean rd.....	....	.....	17,500	218 75
House 12500, lot 10000 ft. 5000.				
Crozier Isaac W. 9 Upland rd.....	2	1,500	12,500	177 00
House 9000, lot 6470 ft. 3500.				
Cruchet Calvin A. 49 Bartlett cres.....	2	500	.....	8 25
Crump Charles H. [Boston].....	....	.....	12,200	152 50
House 172 Aspinwall av. 8000, lot 6290 ft. 4200.				
Cudworth Luther P. 8 Strathmore rd.....	2	500	.....	8 25
Cullinane Dennis, heirs, Oak st.....	....	.....	12,400	155 00
House 800, lot 11430 ft. 1100.				
Lot 14, Oak st. 5035 ft. 500.				
House 11 Linden st. 3500, lot 10398 ft 6500.				
Cullinane Margaret and Patrick, 20 Morse av.	....	.....	1,500	18 75
House 500, lot 1403 ft. 1000.				
Cummings Alice A. 106 Marion st.....	....	1,900	.....	23 75
Cummings Caroline M. 106 Marion st.....	....	200	.....	2 50
Cummings Catherine, 314 Hammond st.....	....	.....	1,900	23 75
House 700, lot 18650 ft. 1200.				
Cummings Emma G. *et al.* 16 Kennard rd..	....	.....	13,100	163 75
House 8500, lot 9107 ft. 4600.				
Cummings George W. 106 Marion st.....	2	1,000	.....	14 50
Cummings Patrick, heirs, 314 Hammond st..	....	.....	800	10 00
Lot 9600 ft.				
Cummings Prentiss, 187 Gardner rd.....	2	15,000	23,000	477 00
House 15000, lot 16535 ft. 8000.				
Cummings Sarah C. 36 Druce st.....	....	.....	10,000	125 00
House 6400, lot 6699 ft. 3600.				
Cumner Harry W. 1751 Beacon st.....	2	15,000	.....	189 50
Cumner Harry W. trustee, 1751 Beacon st..	....	.....	25,400	317 50
House 18000, lot 6600 ft. 7400.				
Cumston William, 18 Monmouth ct.....	2	7,000	.....	89 50
Cunneen Thomas [Cambridge].....	....	.....	4,700	58 75
House 57 Walter av. 2700, lot 3600 ft. 2000.				
Cunneen Thomas J. [Jamaica Plain].....	....	.....	2,000	25 00
Lot Hammond st. 13430 ft.				
Cunniff Josephine, 1032 Beacon st.....	....	.....	66,200	827 50
House 15000, stable 1200, lot 25924 ft. 50000.				
Cunniff Michael M. 1032 Beacon st.....	2	4,000	.....	52 00
Cunningham Frederic, 135 Ivy st.....	2	5,000	.....	64 50

Name, Location and Description	Poll	Personal	Total Real	Total Tax
Cunningham Hetty S. 135 Ivy st.....	....	$25,000	$56,500	$1,018 75
House 25000, stable 5000, lot 24320 ft. 26500.				
Cunningham Hetty S. by George S. Parker, trustee	....	.....	41,500	518 75
Five houses 10-18 Monmouth ct. 30000, lot 12500 ft. 11500.				
Cunningham Spurgeon H. 9 Strathmore rd.	$2	1,000	.....	14 50
Cupples Mrs. H. E. 27 Monmouth ct.....	....	500	.....	6 25
Curran John A. 1 Winchester st.....	2	2,000	.....	27 00
Currier Benjamin H. 17 Littell rd.....	2	1,500	.....	20 75
Curry Annie, 120 Franklin st.....	....	.....	6,700	83 75
Apt. house 5000, lot 3066 ft. 1700.				
Curry Francis J. 14 Boylston pl.....	2	300	.....	5 75
Curry J. B. 237 Washington st.....	....	100	.....	1 25
Curry James F. 120 Franklin st.....	2	100	.....	3 25
Curry John A. 120 Franklin st.....	2	100	.....	3 25
Curry Margaret [Roxbury]	....	.....	500	6 25
Lot 20, Clyde st. 4665 ft.				
Curtin Elizabeth A. 1463 Beacon st.....	....	.....	10,400	130 00
House 97 Winthrop rd. 7500, lot 5729 ft. 2900.				
Curtin John A. 1532 Beacon st.....	2	2,500	.....	33 25
Curtin Patrick, 557 Heath st.....	2	.....	6,600	84 50
House 5500, lot 3617 ft. 1100.				
Curtis Agnes G. [Boston].....	....	.....	22,900	286 25
House 127-129 Harvard st. 7000, stable 400, lot 9034 ft. 6200.				
House 14-16 Prospect st. 6000, lot 6000 ft. 3300.				
Curtis Agnes G. Ex'r. under will of Susan G. Whyte	....	1,500	.....	18 75
Curtis Carrie L. 6 Prescott st.....	....	.....	63,000	787 50
House 33000, stable 7000, lot 22998 ft. 23000.				
Curtis Florence, 1253 Beacon st.....	....	1,500	.....	18 75
Curtis Harry F. 6 Prescott st.....	2	20,000	.....	252 00
Curtis Helen M. 1479 Beacon st.....	....	12,000	206,100	2,726 25
Apt. house 367-369 Harvard st. 25000, do. 4-6 Stedman st. 25000, lot 12989 ft. 13000.				
Apt. house 172-174 Harvard st. and 7 Vernon st. 50000, lot 9815 ft. 10000.				
Apt. house 9 Vernon st. 12000, lot 2338 ft. 2000.				
Apt. house 11 do. 12000, lot 2309 ft. 2000.				
Apt. house 15 do. 12000, lot 2338 ft. 2000.				
Apt. house 14 Foster st. 12000, lot 1935 ft. 1700.				
Apt. house 10 do. 12000, lot 1927 ft. 1700.				
Apt. house 6 do. 12000, lot 1949 ft. 1700.				
Curtis Helen M. and James S. Newton, trustees estate of J. Gardner Curtis.....	....	50,000	.....	625 00
Curtis Henry C. heirs [Boston].....	....	.....	22,200	277 50
Apt. house 22 High st. 7000, do. 20 do. 10000, lot 6561 ft. 5200.				

Name, Location and Description	Poll	Personal	Total Real	Total Tax
Curtis Lizzie, 1070 Beacon st	....	$2,500	.....	$31 25
Curtis Mary, 1070 Beacon st	....	2,500	.....	31 25
Curtis Mary S	....	2,000	.....	25 00
Curtis William Sons Co. [Roxbury]	....	.....	$17,500	218 75
House 1693 Beacon st. 12000, lot 5270 ft. 5500.				
Curwen James P. 58 Greenough st	$2	500	.....	8 25
Cushing Henry S. 1 Winchester st	2	500	.....	8 25
Cushing Arthur A. 108 Marion st	2	200	.....	4 50
Cushing Esther G. 34 Abbottsford rd	....	.....	11,800	147 50
House 8000, lot 7920 ft. 3800.				
Cushing Hannah E. 19 Harris st	....	.....	7,200	90 00
House 5000, lot 4167 ft. 2200.				
Cushing Isabella A. 1579 Beacon st	....	.....	19,600	245 00
House 14000, lot 4676 ft. 5600.				
Cushman Robert, 40 Griggs rd	2	1,000	.....	14 50
Cusick Andrew J. heirs, 49 Boylston st	....	.....	3,400	42 50
House 1000, stable 300, lot 3042 ft. 2100.				
Cusick Jennie M. *et al.* 15 Franklin st	....	.....	4,900	61 25
House 2000, stable 800, lot 5104 ft. 2100.				
Cusick Katherine C. 29 Harvard av	....	.....	9,700	121 25
House 7500, lot 3048 ft. 2200.				
Cuthbertson Annie T. 113 Thorndike st	....	.....	8,700	108 75
House 6500, lot 5760 ft. 2200.				
Cutler Caroline M. 83 Dunster rd	....	.....	11,500	143 75
House 8000, lot 9445 ft. 3500.				
Cutler Evelyn T. 57 Upland rd	....	.....	20,300	253 75
House 16000, lot 9954 ft. 4300.				
Cutler Fred B. 57 Upland rd	2	5,000	.....	64 50
Cutler Mrs. George, 1470 Beacon st	....	5,000	.....	62 50
Cutler George C. Heath st	2	5,000	.....	64 50
Cutler Harold G. 193 Buckminster rd	2	10,000	.....	127 00
Cutler Harriet H. Chestnut pl	....	6,000	15,800	272 50
House 4500, stable 300, lot 64000 ft. 11000.				
Cutler Helen A. 310 Walnut st	....	.....	8,200	102 50
House 20 Chestnut st. 5000, lot 8771 ft. 3200.				
Cutler M. Alice, 353 Clinton rd	....	.....	11,100	138 75
House 7000, lot 8126 ft. 4100.				
Cutler Mary W. Heath st	....	.....	31,800	397 50
House 4000, stable 800, lot 112820 ft. 27000.				
Cutler William S. 310 Walnut st	2	1,000	.....	14 50
Cutler William W. 353 Clinton rd	2	2,500	.....	33 25
Cutter Charles W. g'd'n Emma J. Cutter	....	9.500	.....	118 75
Cutter Elizabeth F. 56 Garrison rd	....	30,000	.....	375 00
Cutter Ellen M. 1386 Beacon st	....	3,200	.....	40 00
Cutter Emma J. 138 Harvard st	....	.....	23,000	287 50
House 13000, lot 13652 ft. 10000.				
Cutter Frank G. admr. est. Fred J. Warren	....	1,000	.....	12 50
Cutter Leonard F. 138 Harvard st	2	600	.....	9 50
Cutter Olin W. 16 Emerson st	2	1,500	.....	20 75
Cutts Henry M. 105 Aspinwall av	2	2,000	.....	27 00
Cutts Marion B. 105 Aspinwall av	....	1,000	11,000	150 00
House 7000, lot 7354 ft. 4000.				
Dabney Julia P. 230 Fisher av	....	2,000	.....	25 00
Dabney O. Frederica, 230 Fisher av	....	1,000	.....	12 50

Name, Location and Description	Poll	Personal	Total Real	Total Tax
Dabney O. Frederica and Julia P. 230 Fisher av.	....	.....	$13,100	$163 75
House 7500, lot 11152 ft. 5600.				
Daland Emily J. E. 117 Fisher av.	....	.....	35,500	443 75
House 10000, stable 1500, lot 63775 ft 24000.				
Daland Tucker, 117 Fisher av.	$2	$15,000	.....	189 50
Dale Samuel S. 40 Thorndike st.	2	1,000	8,400	119 50
House 5500, lot 5339 ft. 2900.				
Daley Daniel J. 247 Walnut st.	2	300	21,500	274 50
House 3500, lot 4486 ft. 1800.				
Lot Walnut st. 3200 ft. 1900.				
Lot do. 3600 ft. 2100.				
Lot do. 3600 ft. 2100.				
Lot Walnut st. 3425 ft. 2000.				
Lot E. Milton rd. 4354 ft. 1300.				
Lot do. 3331 ft. 1300.				
Lot do. 3021 ft. 1200.				
Lot do. 2891 ft. 1100.				
Stable E. Milton rd. 500, lot 3155 ft. 1200.				
Lot do. 3051 ft. 1200.				
Lot do. 992 ft. 300.				
Daley John F. 15 Auburn st.	2	500	.....	8 25
Daley Susan (life est.) 62 Chestnut st.	....	.....	5,800	72 50
Apt. house 4300, lot 3000 ft. 1500.				
Dalzell William, 33 Brook st.	2	.....	7,900	100 75
House 6000, lot 3782 ft. 1900.				
Dam Alva M. 60 Beals st.	2	1,500	.....	20 75
Dam Hannah A. 60 Beals st.	....	.....	7,700	96 25
House 6000, lot 4076 ft. 1700.				
Damon Alma F. 30 Osborne rd.	....	.....	10,500	131 25
House 7000, lot 7070 ft. 3500.				
Damon Ida S. 295 Kent st.	....	22,600	23,500	576 25
House 6500, auto shed 500, lot 21780 ft. 16500.				
Damon J. Linfield jr. 295 Kent st.	2	6,000	.....	77 00
Dana Charles S. *et al.* trs. tax-title	....	.....	4,500	56 25
Lot Harrison st. 15835 ft.				
Dana Emma J. 35 Waverly st.	....	.....	11,100	138 75
House 7000, lot 8103 ft. 4100.				
Dana Francis B. 131 Carlton st.	2	10,000	28,500	483 25
House 17000, lot 11000 ft. 11500.				
Dana Frank W. 33 Waverly st.	2	1,500	.....	20 75
Dana Gorham, 17 Edgehill rd.	2	500	6,500	89 50
House 4500, lot 4722 ft. 2000.				
Dana James, 41 Allerton st.	2	1,000	.....	14 50
Dana Julia, 41 Allerton st.	....	2,000	16,400	230 00
House 11000, lot 12364 ft. 5400.				
Dana, Mary, estate, Heath st.	....	3,000	.....	37 50
Dana Mary and Grace H.	....	.....	10,700	133 75
House Heath st. 2700, lot 28297 ft. 8000.				
Dana Otis H. 131 Carlton st.	2	10,000	.....	127 00
Dana Payson, 35 Waverly st.	2	.....	15,500	195 75
House 20 Harvard st. 1500, lot 10877 ft. 14000.				
Dana Samuel B. and Arthur B. Silsbee, trs benefit of Elizabeth L. Grant	....	75,000	.....	937 50

Name, Location and Description	Poll	Personal	Total Real	Total Tax
Dane Emma C. [Boston]	....	.....	$36,000	$450 00
House 42 Beech rd. 16000, lot 24887 ft. 20000.				
Dane Ernest B. Woodland rd	$2	$5,000	.....	64 50
Dane Ernest B. ex'r under will of Edward S. Dane, Woodland rd	....	7,000	.....	87 50
Dane Helen P. Woodland rd	....	300,000	243,300	6,791 25
House Heath st. and Woodland rd. 70000, house Heath st. 5000, stable 23000, barn 7000, farmhouse 1500, lodge 2500, greenhouse 2500, do. 2000, garage 12000, lot 1495415 ft. 63000.				
House Hammond st. 2500, lot 491792 ft. 10000.				
Lot 10, Hammond st. 263974 ft. 8500.				
Lot 11, Hammond st. 174240 ft. 6000.				
Block Woodland rd. 14000, 203000 ft. 4600.				
Lot 13 do. 176418 ft. 5000.				
Lot off Newton st. 361984 ft. 4200.				
Danforth Lucius N. 133 Cypress st	2	600	.....	9 50
Dangel Harry, 1 Osborne rd	2	1,500	7,500	114 50
House 5500, lot 3405 ft. 2000.				
Daniels George F. est. 198 Babcock st	....	1,600	.....	20 00
Daniels John J. 85 Naples rd	2	500	.....	8 25
Daniels Margaret E. 85 Naples rd	....	.....	9,000	112 50
House 6000, lot 9843 ft. 3000.				
Daniels Maria W. 198 Babcock st	....	.....	11,300	141 25
House 7000, lot 7086 ft. 4300.				
Daniels Maria Wheeler, 198 Babcock st	....	2,500	.....	31 25
Danker Daniel J. 73 Dean rd	2	7,500	.....	95 75
Danker Mary E. 73 Dean rd	....	.....	19,500	243 75
House 12000, lot 12563 ft. 7500.				
D'Arcy Muriel V. 131 Thorndike st	....	.....	9,200	115 00
House 7000, lot 6046 ft. 2200.				
Darling Harriet L. B. 22 Keiffer st	....	.....	9,600	120 00
House 6000, lot 6000 ft. 3600.				
Darling Herbert H. 22 Keiffer st	2	1,000	.....	14 50
Darling Willis R. 15 Kilsyth rd	2	5,000	.....	64 50
Darling Willis W. 15 Kilsyth rd	2	200	.....	2 50
Darrah Eliza C. 44 Winslow rd	....	700	.....	8 75
Darrow Elizabeth F. 1023 Beacon st	....	.....	22,000	275 00
House 17000, lot 2530 ft. 5000.				
Darvirris L. & Theodore & Co. 1351 Beacon st.	....	800	.....	10 00
Dashuck Anna M. 101 Washington st	....	.....	3,100	38 75
House and store 500, lot 2103 ft. 2600.				
Davenport Elizabeth R. 45 Devon rd	....	2,500	.....	31 25
Davenport Francis H. 15 Kennard rd	2	5,000	14,600	247 00
House 9000, lot 11937 ft. 5600.				
Davenport Francis H. *et al.* ex'rs and trs. Elizabeth A. Davenport estate, 15 Kennard rd.	....	3,300	.....	41 25
Davenport Hannah S. 1483 Beacon st	....	2,000	.....	25 00
Davidson Herbert C. 32 Fuller st	2	500	.....	8 25
Davidson Rose, 44 Atherton rd	....	.....	8,000	100 00
House 6000, lot 4880 ft. 2000.				
Davie Robert E. 108 Winthrop rd	2	2,000	.....	27 00

Name, Location and Description	Poll	Personal	Total Real	Total Tax
Davis Agnes A. 195 Tappan st.	....	$10,000	$16,200	$327 50
House 6500, lot 9535 ft. 4700.				
Lot B, Tappan st. 10495 ft. 5000.				
Davis Andrew J. 62 Aspinwall av.	....	500	.....	6 25
Davis Clara S. 12 Columbia st.	....	5,000	.....	62 50
Davis Edward, 1402 Beacon st.	$2	1,000	.....	14 50
Davis Ephraim C. [Boston]	....	.....	17,000	212 50
House 238 Walnut st. 6500, lot 3150 ft. 2000.				
House 240 do. 6500, lot 3218 ft. 2000.				
Davis Eugene N. 11 Linden pl.	2	200	.....	4 50
Davis George P. 74 Davis av.	2	3,500	.....	45 75
Davis Helene B. 45 Clinton rd.	....	.....	38,700	483 75
House 10000, stable 800, lot 25165 ft. 12500.				
House 50 Cypress pl. 5500, lot 9234 ft. 6000.				
Lot Greenough st. 7100 ft. 3900.				
Davis L. Shannon, 45 Clinton rd.	2	4,000	.....	52 00
Davis Lucy S. estate, Wm. E. Webster *et al.* ex'rs and trs. 100 Tappan st.	....	1,900	.....	23 75
Davis Mary A. 1 Washington st.	....	.....	3,400	42 50
House 400, lot 1990 ft. 3000.				
Davis Robert, heirs, 146 Tappan st.	....	.....	18,500	231 25
Lot Kent st. 52785 ft. 13000.				
Lot do. 19869 ft. 5500.				
Davis Samuel, 33 Marion st.	2	.....	5,800	74 50
Unf. garage 4000, lot 4620 ft. 1800.				
Davis Sarah C. 100 Tappan st.	....	30,000	11,200	515 00
House 7500, lot 7391 ft. 3700.				
Davis Sarah C. est. George P. Davis *et al.* adm'r's, 74 Davis av.	....	.....	36,800	460 00
House 16 Emerson st. 8000, lot 7500 ft 3900.				
House 25-27 Waverly st. 10000, lot 12564 ft. 6600.				
House 58 Davis av. 5000, lot 6000 ft. 3300.				
Davis Sarah C. estate and Tirzah S. Arnold	....	.....	48,100	601 25
House 53-55 Davis av. 9000, lot 8640 ft. 5200.				
House 7-9 Thayer pl. 1500, lot 3889 ft. 1600.				
House 15 Thayer st. 1300, lot 2500 ft. 1700.				
House 12 do. 1500, lot 3100 ft. 1300.				
House 74 Davis av. 7000, stable 500, lot 49568 ft. 17500.				
Davison Nathan, 41 Cypress st.	2	500	.....	8 25
Davison Sarah *et al.* [Boston]	....	.....	12,800	160 00
Lot 23, Salisbury rd. 8312 ft. 3300.				
Lot 24 do. 6200 ft. 2500.				
Lot Evans rd. 9093 ft. 3400.				
lot do. 9633 ft. 3600.				
Davol Stephen B. 4 Wellington ter.	2	500	.....	8 25
Day Frank A. [Newton]	....	.....	7,000	87 50
Lot Buckminster rd. 20000 ft.				
Day George F. 13 Shailer st.	2	500	.....	8 25

Name, Location and Description	Poll	Personal	Total Real	Total Tax
Day Inez J. and Grace B.	....	.....	$8,000	$100 00
House 34 Beals st. 6500, lot 3090 ft. 1500.				
Day Leonard A. 1778 Beacon st.	$2	$2,500	.....	33 25
Deane Robert W. 12 Osborne rd.	2	1,000	7,700	110 75
House 5500, lot 4451 ft. 2200.				
Dearborn George F. 125 Park st.	2	.....	6,000	77 00
House 1000, lot 6750 ft. 5000.				
Dearborn Harriet L. 94 Centre st.	....	.....	12,000	150 00
House 6500, lot 10540 ft. 5500.				
Dearborn William F. jr. 1853 Beacon st.	2	500	.....	8 25
DeBacon Louise F. 104 University rd.	....	.....	7,500	93 75
House 6000, lot 3000 ft. 1500.				
DeBoer Alice, 32 Verndale st.	....	.....	8,800	110 00
House 6500, lot 5111 ft. 2300.				
Dee Thomas S. 1027 Beacon st.	2	7,500	.....	95 75
DeFord Henry, 340 Tappan st.	2	5,000	12,800	224 50
House 11000, lot 2100 ft. 1800.				
de Forest, Harry W. 8 Kilsyth rd.	2	2,000	.....	27 00
Defren George, 9 Fairbanks st.	2	500	.....	8 25
Defriez Sarah E. 537 Washington st.	....	.....	15,600	195 00
House 8000, stable 1500, lot 12102 ft. 6100.				
Defriez Mrs. Thaddeus C. 2nd, 471 Washington st.	....	10,000	.....	125 00
Defriez William P. 537 Washington st.	2	6,000	.....	77 00
De Golyer Edward S. 9 Sewall av.	2	1,000	.....	14 50
De Kalb Lilly E. and Daisy B. Walker, 47 Addington rd.	....	.....	10,200	127 50
House 8000, lot 5404 ft. 2200.				
Delabarre Frank A. 219 Harvard st.	2	500	.....	8 25
Delaney Thomas, Walnut pl.	....	.....	7,300	91 25
House 60 Chestnut st. 4300, lot 3000 ft 1500.				
Lot do. 3000 ft. 1500.				
Delano Clarence A. 26 Greenough st.	2	3,000	10,000	164 50
House 7000, lot 4911 ft. 3000.				
Delano O. B. Sons, 346 Washington st.	....	200	.....	2 50
Delano Oliver B. heirs, 352 Washington st.	....	.....	19,900	248 75
House 2800, block 348 Washington st. 4000, shop and office 346 do. 800, lot 13692 ft. 12300.				
DeLong James F. 78 Stedman st.	....	.....	17,600	220 00
House 32 Stedman st. 6500, lot 6000 ft. 3000.				
House 143 Mason ter. 6500, lot 4475 ft. 1600.				
DeLong Sophie M. 30 Perry st.	....	.....	6,800	85 00
Apt. house 5000, lot 3275 ft. 1800.				
DeLoriea Carrie G. 219 Harvard st.	....	11,000	.....	137 50
De Meritte Florence, 111 Holland rd.	....	.....	13,400	167 50
House 8000, lot 13425 ft. 5400.				
De Meritte Edwin, 111 Holland rd.	2	2,000	.....	27 00
Demper Thomas, 6 Stedman st.	2	1,000	.....	14 50
Dempsey Julia [Roxbury]	....	.....	1,500	18 75
House 18 Morss av. 500, lot 1403 ft. 1000.				
Denison Charles E. 24 Francis st.	2	2,000	.....	27 00
Dennee Charles F. Clyde st.	2	800	.....	12 00
Dennett Hartley, 22 Kennard rd.	2	500	.....	8 25
Dennie Mary H. 54 University rd.	....	9,000	.....	112 50

Name, Location and Description	Poll	Personal	Total Real	Total Tax
Dennis Abby, 1661 Beacon st	....	$1,000	.....	$12 50
Dennis Arthur E. 19 Kenwood st	$2	2,000	.....	27 00
Dennis Harriet A. 19 Kenwood st	....	.....	$8,700	108 75
House 5500, lot 5400 ft. 3200.				
Denny Arthur B. 1051 Boylston st	2	15,000	.....	189 50
Denny Emily G. 65 Upland rd	....	2,500	.....	31 25
Denny Emily G. *et al.* 65 Upland rd	....	.....	12,500	156 25
House 8500, lot 9157 ft. 4000.				
Denny Frances A. Boylston st	....	.....	43,500	543 75
House 12000, stable 1500, lot 147927 ft 30000.				
Denny Francis P. 111 High st	2	3,000	.....	39 50
Denny Martha C. 111 High st	....	1,200	23,500	308 75
House 14500, stable 500, lot 18180 ft. 8500.				
Denny Mary G. 65 Upland rd	....	2,500	.....	31 25
Denny Robert B. 236 Walnut st	2	1,000	.....	14 50
Denny William C. [Pittsburg, Pa.]	....	.....	22,500	281 25
House 71 Carlton st. 9000, lot 7350 ft 13500.				
DeNormandie Philip Y. ex'r under will of Arthur Mills [Boston]	....	70,000	.....	875 00
DeNormandie Philip Y. trustee Arthur Mills estate, 22 Irving st	....	.....	18,000	225 00
House 10000, lot 16058 ft. 8000.				
Densmore Charles D. 25 Evans rd	2	500	9,500	127 00
House 6500, lot 7750 ft. 3000.				
Densmore Charles D. *et al.* ex'rs under will of Ellen J. Densmore	....	24,500	.....	306 25
Der Hohannesian Krikor, 15 Bowker st	2	.....	4,600	59 50
House 3500, lot 2270 ft. 1100.				
Derick Gertrude S. 68 Fuller st	....	.....	9,800	122 50
House 7000, lot 4729 ft. 2800.				
Derr Louis, 83 Centre st	2	2,000	11,500	170 75
House 7500, lot 6086 ft. 4000.				
Desemone Anthony, 24 Villa lane	2	200	.....	4 50
DeVicq Ellen & Co. 144 Cypress st	....	2,000	.....	25 00
Devine & King, 231 Washington st	....	400	.....	5 00
Devlin Eveleen G. 736 Washington st	....	.....	18,000	225 00
House 12000, lot 8314 ft. 6000.				
Devlin Thomas M. 736 Washington st	2	3,000	.....	39 50
Dewar Daniel [Roslindale]	...	.....	41,000	512 50
House 49 Westbourne ter. 6000, lot 5993 ft. 2800.				
House 41 do. 6000, lot 6825 ft. 3200.				
House 45 do. 6000, lot 6333 ft. 3000.				
Lot do. 32853 ft. 7000.				
Lot 54 do. 12034 ft. 2000.				
Lot 17. Addington rd. 10243 ft. 5000.				
Dexter Alvin S. 160 Salisbury rd	2	1,000	10,200	142 00
House 8000, lot 2783 ft. 2200.				
Dexter Emma G. 5 Maple st	....	.....	19,500	243 75
House 15000, lot 8230 ft. 4500.				
Dexter George B. 5 Maple st	2	8,000	.....	102 00
Dexter Jonathan L. 390 Harvard st	2	500	25,400	325 75
House 1 Williams st. 6000, lot 10024 ft 8200.				
House 17-19 do. 8500, lot 4602 ft. 2700.				

Name, Location and Description	Poll	Personal	Total Real	Total Tax
Dexter Jonathan L. trustee of William Dearborn estate	....	.....	$24,200	$302 50
House 108 Harvard st. 4000, lot 9000 ft. 7000.				
House 104 do. 2500, lot 3000 ft. 2300.				
House 9-11 Harvard pl. 3000, lot 2840 ft. 1200.				
House 2 do. 1200, lot 3362 ft. 3000.				
Dexter Luther C. 61 Sewall av	$2	$1,000	.....	14 50
Dexter Mary L. heirs, 390 Harvard st	....	.....	12,300	153 75
House 3500, stable 600, lot 11594 ft. 8200.				
Dexter Wallace D. 129 Dean rd	2	5,000	13,800	237 00
House 9000, lot 9600 ft. 4800.				
D'Hauteville Frederick S. G. [Boston]	....	.....	267,000	3,337 50
Lot Browne, Powell and Beacon sts 299624 ft. 185000.				
House 36 Browne st. 10000, lot 30000 ft 24000.				
Lot 15, St. Paul st. 6229 ft. 3400.				
Lot 16 do. 6250 ft. 3100.				
Lot 17 do. 6250 ft. 3100.				
Lot 18 do. 5525 ft. 2800.				
Lot 12, off St. Paul st. 10957 ft. 3300.				
Lot 13 off do. 9930 ft. 3000.				
Lot 14 off do. 10286 ft. 3000.				
Lot 8, St. Paul st. 8767 ft. 4800.				
Lot 6 off do. 7356 ft. 2200.				
Lot 5 off do. 7454 ft. 2200.				
Lot 4 off do. 7552 ft. 2300.				
Lot 3, Pleasant st. 9034 ft. 4500.				
Lot 2 do. 5877 ft. 2600.				
Lot 1 do. 5426 ft. 2400.				
Stable St. Paul st. 800, lot 9095 ft. 4500.				
Diamond Lee, 1871 Beacon st	2	500	.....	8 25
Dibble Mrs. F. Joanna, 1799 Beacon st	....	19,000	.....	237 50
Dickerson Stephen A. 1501 Beacon st	2	500	.....	8 25
Dickinson Charles, 79 Carlton st	2	1,000	.....	14 50
Dickinson Charles, ex'r under will of Cecelia W. Dickinson	....	9,600	.....	120 00
Dickinson Marquis F. 79 Carlton st	2	3,800	20,000	299 50
Lot Beacon st. 18486 ft.				
Dickson Brenton H. jr. and Herbert Clark	....	.....	33,000	412 50
Lot Mountfort st. 17303 ft. 17000.				
Lot Euston st. 16295 ft. 16000.				
Dignowity James V. jr. 98 Fuller st	2	10,000	.....	127 00
Dike Elita R. 33 Circuit rd	....	.....	11,000	137 50
House 7000, auto shed 500, lot 12155 ft 3500.				
Dike George P. 33 Circuit rd	2	1,500	.....	20 75
Dill George A. 10 Pleasant st	2	8,000	.....	102 00
Dillaway William E. L. *et al.* exrs. under will of Elizabeth F. Brigham, 87 Fuller st.	....	36,800	.....	460 00
Dillenback Henry B. 71 Buckminster rd	2	10,000	14,600	309 50
House 9000, lot 14820 ft. 5600.				
Dimond Henry J. 67 Fuller st	2	500	.....	8 25
Di Pesa Alfred, 1622 Beacon st	....	.....	14,500	181 25
House 9500, lot 4139 ft. 5000.				

Name, Location and Description	Poll	Personal	Total Real	Total Tax
Ditson Charles H. *et al.* trustees of Oliver Ditson estate [Boston]	....	.....	$11,600	$145 00
House 1718 Beacon st. 8000, lot 3267 ft. 3600.				
Dittlemore J. W. 1514 Beacon st	$2	$2,000	.....	27 00
Dix Evelyn, 42 Crafts rd	....	2,400	.....	30 00
Dix Florence, 42 Crafts rd	....	2,400	.....	30 00
Dix Florence and Evelyn, 42 Crafts rd	....	.....	5,300	66 25
House 4000, lot 4400 ft. 1300.				
Dix Roger S. 40 Crafts rd	2	1,000	8,300	118 25
House 4000, lot 4400 ft. 1300.				
Lot 32, Circuit rd. 9927 ft. 3000.				
Doane Arthur S. 44 Francis st	2	500	.....	8 25
Doane John E. 82 Monmouth st	2	2,000	.....	27 00
Doane Sophronia [Hampden Cor. Me.]	....	.....	7,900	98 75
House 1 Toxteth st. 2300, stable 400, lot 9000 ft. 5200.				
Dodd Edwin M. 1121 Boylston st	2	3,000	.....	39 50
Dodd George L. trustee estate of Ann M. Wilbur [Boston]	....	7,600	.....	95 00
Dodd Horace, 1390 Beacon st	2	4,500	.....	58 25
Dodd John W. 3 Auburn ct	2	1,000	.....	14 50
Dodds Alexander, 1064 Beacon st	2	500	.....	8 25
Dodge George A. 1459 Beacon st	2	500	.....	8 25
Doggett Charles S. 153 Kent st	2	5,000	11,700	210 75
House 6000, lot 7110 ft. 3000.				
Lot Kent st. 6940 ft. 2700.				
Doherty Neil [Boston]	....	.....	2,600	32 50
Apt. 9 Ridgeway st. 1800, lot 1679 ft. 800.				
Dolan John S. 258 Cypress st	....	.....	4,400	55 00
House 260 Cypress st. 300, store 400, house 258 do. 2500, lot 2124 ft. 1200.				
Dolan Mary A. South st	....	5,000	34,800	497 50
House 15000, stable 2000, farmhouse 1800. lot 754024 ft. 16000.				
Dolbeare Anna F. 33 Thorndike st	....	.....	7,800	97 50
House 5000, lot 5175 ft. 2800.				
Dole Augustus L. 52 Salisbury rd	2	1,000	.....	14 50
Dole Helen C. 52 Salisbury rd	....	.....	8,500	106 25
House 5000, lot 6721 ft. 3500.				
Doliber Ada R. est. F. W. Doliber *et al.* exrs. Goddard av.	....	37,700	.....	471 25
Doliber Franklin W. Rockwood st	2	2,000	.....	27 00
Doliber Franklin W. *et al.* trs	....	.....	5,500	68 75
Lot Lee st. 18037 ft.				
Doliber Gertrude D. Goddard av	....	.....	9,000	112 50
House 7000, lot 20224 ft. 2000.				
Doliber Thomas, Goddard av	2	35,000	27,600	784 50
House 5500, stable 2000, cottage 800, greenhouse 1000, lot 150282 ft. 16500.				
Lot Rockwood st. 18262 ft. 1800.				
Doliber Thomas and Eadith deC. Heath, Goddard av.	....	.....	6,900	86 25
Lot Heath st. 22204 ft.				
Donahoe Thomas, 142 Boylston st	2	.....	2,600	34 50
House 600, lot 3750 ft. 2000.				
Donahue John F. North av	2	.....	1,800	24 50
House 900, lot 4321 ft. 900.				

Name, Location and Description	Poll	Personal	Total Real	Total Tax
Donaldson Frank J. 129 Harvard st.....	$2	$900	.....	$13 25
Donlon Dennis F. 10 Franklin st.....	2	.....	$1,800	24 50
Lot 12 Oakland rd. 4223 ft.				
Donlon Thomas, 10 Franklin st.....	2	.....	2,800	37 00
House 1800, lot 2610 ft. 1000.				
Donohoe James, heirs, 1 Roberts st.....	....	.....	4,200	52 50
House 3000, lot 2007 ft. 1200.				
Donohoe Mary, 1 Roberts st.....	....	200	.....	2 50
Donohue Julia O. [Boston].....	....	.....	200	2 50
Lot 29, Lincoln st. 3254 ft.				
Donohue Margaret [Boston].....	....	.....	200	2 50
Lot 27, Dale st. 4750 ft.				
Donovan Ellen, 68 Walter av.....	....	.....	3,900	48 75
House 2700, lot 1671 ft. 1200.				
Donovan Florance, 14 E. Milton rd.....	2	.....	8,300	105 75
House 6500, lot 3668 ft. 1800.				
Donovan John A. [Auburndale].....	....	.....	1,600	20 00
House 63 Pearl st. 200, lot 2015 ft. 1400.				
Donovan Joseph, 55 Pearl st.....	2	.....	2,000	27 00
House 600, stable 100, lot 1831 ft. 1300.				
Donovan Katherine, 30 Pearl st.....	....	.....	2,300	28 75
House 600, lot 2028 ft. 1700.				
Donovan Margaret J. 47 Brook st.....	....	.....	9,600	120 00
House 3200, lot 3360 ft. 1700.				
House 81 Pearl st. 2000, do. 85 do. 500 lot 3300 ft. 2200.				
Donovan Mary E. 50 Walter av.....	....	.....	6,400	80 00
House 900, do. Villa lane 900, lot 3417 ft 2100.				
House 26 and 28 Pearl st. 700, lot 1956 ft 1800.				
Dony Harry W. 1 Strathmore rd.....	2	500	.....	8 25
Dooley Alice J. 13 Washington st.....	....	.....	2,200	27 50
House 700, lot 1000 ft. 1500.				
Doran William, devisees, Levi Doran *et al* ex'rs, Ackers av.....	....	.....	13,800	172 50
House 600, stable 200, lot 85232 ft. 13000				
Dorr Annie B. E. trustee Nathan Dorr estate, High st.....	....	.....	7,800	97 50
House 35 and 37 Juniper st. 2000, do. 41 and 43 do. 2000, lot 6889 ft. 3800.				
Dorr Henry G. agent for Goddard heirs....	....	.....	5,500	68 75
Lot Hammond st. 283140 ft.				
Douglas Alfred [New York]	....	.....	87,500	1,093 75
House Clyde st. 8000, stable 2500, lot 2766060 ft. 77000.				
Douglass Roswell L. 164 Harvard st.....	2	1,000	.....	14 50
Douglass Roswell S. 164 Harvard st.....	2	5,000	.....	64 50
Dow Charles H. 17 Winchester st.....	2	.....	5,700	73 25
Lot Center st. 10889 ft. 5700.				
Dow Charles R. Newton st.....	2	600	9,900	133 25
House 800, stable 500, lot 23670 ft. 2200.				
House 334 Hammond st. 400, lot 29700 ft 3000.				
Lot Newton st. 130680 ft. 3000.				
Dow Frank A. Newton st.....	2	600	.....	9 50

Name, Location and Description	Poll	Personal	Total Real	Total Tax
Dow Mary Ellen, heirs	....	.....	$13,500	$168 75
House 33 Centre st. 5000, lot 12800 ft. 8500.				
Dow Stephen R. 1080 Beacon st	$2	$15,000	.....	189 50
Dowling Jewell A. 1477 Beacon st	2	500	.....	8 25
Dowling Mrs. Thomas, 1090 Beacon st	....	5,200	.....	65 00
Downer Cutler B. 68 Amory st	2	500	.....	8 25
Downing Fannie C. 405 Harvard st	....	5,000	18,500	293 75
House 10000, lot 10582 ft. 8500.				
Dowse Granton H. Richmond court	2	1,000	.....	14 50
Dowsley Thomas M. 139 Mason ter	2	500	.....	8 25
Doyle Anna L. 1249 Beacon st	....	1,000	.....	12 50
Doyle Elizabeth J. 1249 Beacon st	....	1,000	.....	12 50
Doyle Matthew, 42 Cameron st	2	.....	1,900	25 75
House 1000, lot 1960 ft. 900.				
Doyle Michael, 39 Pearl st	2	200	.....	4 50
Drake Wilton E. 37 Bartlett cres	2	500	.....	8 25
Draper Chas. H. Est. Wallace S. Draper *et al.* exrs. 87 Harvard av.	....	165,800	.....	2,072 50
Draper Fannie V. 516 Harvard st	....	5,000	.....	62 50
Draper J. Sumner [Milton]	....	.....	96,500	1,206 25
Apt. 1469 Beacon st. 50000, lot 8046 ft. 9500.				
House 246 Harvard st. 8000, stable 2000, lot 26716 ft. 27000.				
Draper Joseph P. [Canton]	....	.....	8,600	107 50
Lot 2, Commonwealth av. 3770 ft. 4300.				
Lot 1, do. 3780 ft. 4300.				
Draper Maria D. 1470 Beacon st	....	1,200	.....	15 00
Draper Wallace S.	....	.....	11,500	143 75
House 87 Harvard av. 5500, stable 500, lot 10500 ft. 5500.				
Draper Wallace S. tr. will of P. Brigham	....	2,000	.....	25 00
Draper Wallace S. *et al.* exrs. Frank W. Draper est.	....	17,000	.....	212 50
Dresser Sumner, 152 Winthrop rd	2	1,500	12,300	174 50
House 7500, lot 9116 ft. 4800.				
Drew Fred L. ex'r under will of Florence B. M. Drew	....	8,000	.....	100 00
Drew John W. 109 Francis st	2	500	.....	8 25
Drew Mary B. 11 Colbourne cres	....	5,000	.....	62 50
Dreyfus Carlotta R. 34 Beech rd	....	.....	14,100	176 25
House 8500, lot 5744 ft. 5600.				
Dreyfus Edna W. 30 Amory st	....	25,000	16,000	512 50
House 10000, lot 7655 ft. 6000.				
Dreyfus Edwin J. 34 Beech rd	2	3,500	.....	45 75
Dreyfus Sidney, 30 Amory st	2	3,000	.....	39 50
Drinkwater Amy	....	20,000	.....	250 00
Driscoll Dennis, 21 Kent st	2	3,000	37,700	510 75
House 4000, lot 6225 ft. 4800.				
House 86 Pearl st. 1200, do. 82 do. 900, do. 80 do. 600, stable and shed 1000, lot 12435 ft. 7000.				
Building 46 Boylston st. 3500, lot 1500 ft. 1000.				
House 91-93 Walnut st. 4000, lot 1503 ft. 1000.				
House 17 Kent st. 3000, lot 6869 ft. 5700.				

Name, Location and Description	Poll	Personal	Total Real	Total Tax
Driscoll James, 11 Kent st.	$2	.....	$29,200	$367 00
House 3500, lot 3638 ft. 3300.				
Stable Washington st. 4000, do. do. 1000, lot 12721 ft. 14000.				
Lot Heath st. 21800 ft. 1600.				
Shop 92 Washington st. 700, lot 707 ft. 1100.				
Driscoll James & Son, 82 Washington st.	....	$5,000	.....	62 50
Driscoll James M. 129 Walnut st.	2	.....	20,400	257 00
House 4800, lot 2011 ft. 1200.				
Lot off Kent st. 85000 ft. 14400.				
Driscoll Jeremiah A. 29 School st.	2	.....	4,500	58 25
Stable Heath st. 2500, lot 8080 ft. 2000.				
Driscoll Joseph, 19 Edgehill rd.	2	.....	6,900	88 25
House 4500, lot 5632 ft. 2400.				
Driscoll Mary A. 21 Kent st.	....	.....	39,000	487 50
Block Cypress and Boylston sts. 35000, lot 4916 ft. 4000.				
Driscoll Michael, 9 Kent st.	2	1,500	19,700	267 00
House 4000, lot 3000 ft. 3000.				
Block Pond av. 2000, lot 3987 ft. 3000.				
House 76 Pearl st. 1500, do. 74 do. 1500, do. 74a do. 700, lot 8057 ft. 4000.				
Driscoll Timothy, 133 Walnut st.	2	200	20,300	258 25
House 4500, lot 1902 ft. 1200.				
House Villa lane 1500, do. do. 1500, stable 500, lot 5602 ft. 2800.				
House 227 Pond av. 4500, lot 4998 ft. 3800.				
Drum John D. 1895 Beacon st.	2	1,000	.....	14 50
Drumm James F. LeB. 25 Edgehill rd.	2	1,500	6,500	102 00
House 4500, lot 4877 ft. 2000.				
Duane Harry B. 78 Powell st.	2	3,100	22,700	324 50
House 13500, stable 3000, lot 8239 ft. 6200.				
Duane James C. 181 Clark rd.	2	500	.....	8 25
Duane Michael J. 31 Pleasant st.	2	.....	6,600	84 50
Apt. house 83 Brook st. 5000, lot 3125 ft. 1600.				
Duer J. Howard, 60 Amory st.	2	10,000	22,000	402 00
House 15000, lot 10691 ft. 7000.				
Duffley Margaret A. (life estate) Heath st.	....	.....	6,000	75 00
House 811-813 Boylston st. 1800, lot 3059 ft. 1500.				
Lot do. 6213 ft. 2700.				
Duffley Michael, 223 Boylston st.	2	.....	4,500	58 25
House 2000, lot 4514 ft. 2500.				
Duffy Bernard J. 211 Boylston st.	2	.....	11,800	149 50
House and store 4500, house 3-7 Leverett st. 4000, lot 5898 ft. 3300.				
Duffy Mary, 137 Boylston st.	....	.....	2,200	27 50
House 900, lot 1950 ft. 1300.				
Dugan Josephine, 120 Boylston st.	....	.....	5,200	65 00
House 2000, lot 5392 ft. 3200.				
Dugan Rebecca, 39 Cypress st.	....	4,800	.....	60 00
Dugan Walter H. 39 Cypress st.	2	1,000	.....	14 50
Duggan Maria 128 Boylston st.	....	.....	4,000	50 00
House 2000, lot 3242 ft. 2000.				

Name, Location and Description	Poll	Personal	Total Real	Total Tax
Duke Ann L. 19 Bartlett cres.....	....	$500	$8,100	$107 50
House 5500, lot 5250 ft. 2600.				
Dunbar James R. 43 Centre st.....	$2	15,000	.....	189 50
Dunbar Lillian *et al.* 81 Thorndike st.....	....	.....	7,900	98 75
House 5300, lot 4888 ft. 2600.				
Dunbar Philip R. 43 Center st.....	2	1,000	.....	14 50
Duncan Albert G. 169 Freeman st.....	2	7,000	.....	89 50
Duncan Samuel W. 169 Freeman st.....	2	1,000	.....	14 50
Duncan Mrs. Samuel W. 169 Freeman st....	....	5,000	.....	62 50
Duncan Samuel W. estate, 169 Freeman st..	....	1,500	.....	18 75
Duncklee Elizabeth D. 683 Washington st..	....	2,500	.....	31 25
Dunham Alice C. 126 Thorndike st.....	....	.....	8,200	102 50
House 5800, lot 6000 ft. 2400.				
Dunham Henry M. 1501 Beacon st.....	2	500	.....	8 25
Dunham Joseph M. 126 Thorndike st.....	2	1,000	.....	14 50
Dunn George H. 358 Washington st.....	2	.....	7,800	99 50
House 2500, shop 500, lot 5334 ft. 4800.				
Dunn Julia, 6 Hart st.....	....	.....	1,000	12 50
House 300, lot 1540 ft. 700.				
Dunning Albert E. 43 Druce st.....	2	1,200	.....	17 00
Dunning Harriet W. 43 Druce st.....	....	.....	14,800	185 00
House 9000, lot 11280 ft. 5800.				
Dunning Harry W. 202 Rawson rd.....	2	1,000	.....	14 50
Dunphy William H. 33 Verndale st.....	2	.....	8,000	102 00
House 6000, lot 5212 ft. 2000.				
Dusossoit Mary D. 156 Mason ter.....	....	.....	8,000	100 00
House 4000, lot 9803 ft. 4000.				
Dusossoit Octave, 156 Mason ter.....	2	1,000	.....	14 50
Duthie-Strachan G. 1895 Beacon st.....	2	1,000	.....	14 50
Dutton John W. 1668 Beacon st.....	2	3,500	.....	45 75
Dwight Richard H. W. 10 Monmouth ct....	2	3,500	.....	45 75
Dwinell Alice J. H. 10 Park st.....	....	1,000	.....	12 50
Dwyer Bernard, North av.....	2	.....	5,100	65 75
House 3500, lot 8183 ft. 1600.				
Dwyer John D. 1571 Beacon st.....	2	3,500	.....	45 75
Dyer Arthur T. 338 Clinton rd.....	2	6,000	.....	77 00
Dyer Arthur T. *et al.* ex'rs under will of Helen A. Stevens [Boston].....	....	96,900	.....	1,211 25
Dyer Arthur T. *et al.* trustees under will of Horace H. Stevens [15 Congress st. Boston]	....	233,000	.....	2,912 50
Dyer Helen S. 338 Clinton rd.....	....	900	9,800	133 75
House 6500, lot 6576 ft. 3300.				
Dyer Mabel B. 62 Toxteth st.....	....	.....	12,100	151 25
House 5000, lot 8250 ft. 4300.				
Lot Toxteth st. 5287 ft. 2800.				
Dyer Sarah L. *et al*.....	....	.....	22,500	281 25
Lot Winchester st. 6000 ft. 3300.				
Lot do. 10850 ft. 5400.				
Lot Center st. 11625 ft. 5800.				
Lot N. Mason ter. 9295 ft. 1400.				
House 15 Auburn pl. 4500, lot 4295 ft. 2100.				
Dyer Sarah Louise, 43 Winchester st.....	....	.....	9,400	117 50
House 2500, stable 800, lot 11706 ft. 6100.				
Dyer Thomas H. 65 Gorham av.....	2	.....	7,200	92 00
House 2000, stable 600, lot 8456 ft. 4600.				
Dyer Thomas H. & Co. 33 Harvard st.....	....	2,000	.....	25 00

Name, Location and Description	Poll	Personal	Total Real	Total Tax
Eager Charles E. 9 Sewall av	$2	$2,000	.....	$27 00
Eager E. D. 9 Sewall av	2	1,000	.....	14 50
Earle Essie J. [Boston]	....	.....	$3,300	41 25
Lot Beals st. 9984 ft. 3300.				
Earle Frank L. 462 Harvard st	2	500	.....	8 25
Eastman Clara A. trustee, 1776 Beacon st	....	.....	16,700	208 75
House 14000, lot 2379 ft. 2700.				
Eaton Lydia A. 158 Winthrop rd	....	.....	14,300	178 75
House 8500, lot 11438 ft. 5800.				
Eaton Thomas E. 1811 Beacon st	2	1,000	.....	14 50
Eaton William, 158 Winthrop rd	2	500	.....	8 25
Edgar Ann Eliza, 13 White pl	....	.....	3,400	42 50
House 700, lot 1995 ft. 1000.				
House 15 do. 700, lot 1973 ft. 1000.				
Edgar Charles L. 259 Kent st	2	20,000	28,300	605 75
House 12000, stable 3000, lot 23359 ft. 13300.				
Edgerly Harry A. 40 Webster st	2	10,000	.....	127 00
Edgerly Harry A. g'd'n for Arnault Blake Edgerly, 40 Webster st.	....	1,500	.....	18 75
Edgerly Sophronia *et al.* trustees James W. Edgerly estate, Irving st	....	.....	28,600	357 50
House 8500, lot 12149 ft. 6100.				
House 41-43 Kent st. 1000, lot 8700 ft. 8000.				
Lot off Heath st. 10 acres 5000.				
Edmands Anne P. 12 Corey rd	....	20,000	.....	250 00
Edmands Helen M. 12 Corey rd	....	20,000	.....	250 00
Edmands Helen M. and Anne P. 12 Corey rd.	....	.....	13,200	165 00
House 9000, lot 4796 ft. 4200.				
Edmands Isaac P. T. estate, 38 Devon rd	....	1,000	.....	12 50
Edmands Lydia C. 16 Devon rd	....	5,400	.....	67 50
Edmands M. Grant, 16 Devon rd	2	16,000	16,000	402 00
House 12000, lot 13534 ft. 4000.				
Edmands M. Grant *et al.* exrs. est. of Geo. D. Edmands	....	1,600	.....	20 00
Edmands M. Grant *et al.* trs. under will of Edmands George D. 16 Devon rd	....	416,700	.....	5,208 75
Edmands Marian E. *et al.* 38 Devon rd	....	.....	10,000	125 00
House 6500, lot 12678 ft. 3500.				
Edmond Charles C. 5 Verndale st	2	1,000	.....	14 50
Edwards Agnes H. estate, 36 Longwood av	....	8,400	.....	105 00
Edwards Elizabeth D. 96 Warren st	....	8,500	21,500	375 00
House 8500, stable 1500, lot 38132 ft. 11500.				
Edwards Elizabeth P. 354 Tappan st	....	.....	8,300	103 75
Lot Stearns rd. 14837 ft.				
Edwards Isabelle A. 1620 Beacon st	....	5,000	3,800	110 00
Lot Evans rd. 8780 ft. 3800.				
Edwards J. Howard, 354 Tappan st	2	5,000	.....	64 50
Edwards John C. 96 Warren st	2	5,000	.....	64 50
Edwards Levi F. 1569 Beacon st	2	2,300	.....	30 75
Edwards Phœbe P. 36 Longwood av	....	8,400	15,500	298 75
House 7500, lot 9625 ft. 8000.				
Edwards Richard H. 1620 Beacon st	2	7,700	.....	98 25
Eglee Frances S. 24 Williams st	....	.....	10,300	128 75
House 6000, lot 6250 ft. 4300.				

Name, Location and Description	Poll	Personal	Total Real	Total Tax
Ehrlick Adolph, 42 Beech rd	$2	$1,700	.....	$23 25
Ehrlish David P. 44 Beals st	2	2,000	.....	27 00
Eichorn Mary C. [Boston]	....	.....	$5,000	62 50
Lot Newton st. 4.91 acres.				
Einstein Alfred, 1824 Beacon st	2	1,000	.....	14 50
Eisemann Albert, 4 Monmouth st	2	30,000	50,000	1,002 00
House 30000, lot 15625 ft. 20000.				
Eisemann Nathan, 1010 Beacon st	2	10,000	.....	127 00
Eldredge H. Fisher [Portsmouth]	....	.....	6,200	77 50
Lot St. Paul st. 6826 ft.				
Eliot Amory *et al.* trs. for Tucker Daland	....	22,000	.....	275 00
Eliot Amory *et al.* trs. for Tucker Daland	....	1,600	.....	20 00
Eliot Evelyn A. 1253 Beacon st	....	2,500	.....	31 25
Eliot Frank C. 106 Mason ter	2	1,000	.....	14 50
Elkins Port B. 15 Babcock st	2	1,500	.....	20 75
Elliott Ernest C. 7 High-st. pl	2	.....	2,900	38 25
House 2000, lot 2527 ft. 900.				
Elliott Thomas H. 41 Brington rd	2	100	.....	3 25
Ellis Claribel D. 98 Thorndike st	....	.....	9,500	118 75
House 6500, lot 6117 ft. 3000.				
Ellis Fred R. F. 143 Winchester st	2	3,000	14,300	218 25
House 6500, lot 9166 ft. 4600.				
Stable Coolidge st. 1000, lot 4313 ft. 2200.				
Ellis G. H.	....	100	.....	1 25
Ellis Gertrude S. 19 Oakland rd	....	15,000	7,200	277 50
House 5000, lot 5580 ft. 2200.				
Ellis Ira H. 61 Park st	2	200	.....	4 50
Ellis Lillie H. 59 Monmouth st	....	17,200	.....	215 00
Ellis Sidney A. 112 Lancaster ter	2	800	.....	12 00
Ellis Thomas [Dedham]	....	.....	500	6 25
Lot 79, Garardus av. 5000 ft. 300.				
Lot 9, Lincoln st. 5000 ft. 200.				
Ellis Warren B. 98 Thorndike st	2	500	.....	8 25
Ellisen N. 1603 Beacon st	....	100	.....	1 25
Elson Benjamin F. 1223 Beacon st	2	2,500	.....	33 25
Emerson Harriet O. 113 Colbourne cres	....	.....	11,700	146 25
House 7000, lot 9400 ft. 4700.				
Emerson Susan, estate, Fairmount	....	1,000	.....	12 50
Emerson Theodore H. [Braintree]	....	.....	5,500	68 75
Lot 29 Babcock st. 6361 ft.				
Emerson William J. 16 Addington rd	2	10,000	29,000	489 50
House 16000, stable 2000, lot 22975 ft. 11000.				
Emery Charlotte M. 615 Washington st	....	.....	4,100	51 25
Lot Hyslop rd. 10148 ft.				
Emery Edward S. 615 Washington st	2	2,000	.....	27 00
Emery Edward S. guardian Maria S. Emery	....	4,600	11,500	201 25
House 3 Copley st. 7500, lot 6211 ft. 4000.				
Emery Helen L. [Allston]	....	.....	47,300	591 25
Apt. 164 Kent st. 11000, do. 166-170 do. 30000, lot 15790 ft. 6300.				
Emery Samuel W. 1247 Beacon st	2	1,000	.....	14 50
Emery Winnifred W. ex't'x under will of Herbert C. Emery, Beaconsfield	....	5,000	.....	62 50
Emmons Alfred P. 89 Carlton st	2	4,000	.....	52 00
Emmons George B. 35 Garrison rd	2	3,000	.....	39 50
Endicott Arthur L. 29 Hyslop rd	2	2,500	16,700	242 00
House 9500, lot 15991 ft. 7200.				

Name, Location and Description	Poll	Personal	Total Real	Total Tax
Endicott Bessie B. 29 Hyslop rd	....	$32,000	.....	$400 00
Engle Jacob, 65 Naples rd	$2	1,000	$9,100	128 25
House 6500, lot 5206 ft. 2600.				
English Anna D. 207 Buckminster rd	....	.....	24,000	300 00
House 18000, lot 12065 ft. 6000.				
English Walter C. 207 Buckminster rd	2	5,000	.....	64 50
Enright P. Joseph, 1894 Beacon st	2	1,000	.....	14 50
Erhard George B. 240 Walnut st	2	3,500	.....	45 75
Erlund Rebecca B. 141 Summit av	....	1,000	.....	12 50
Estabrook Arthur F. [Boston]	....	.....	14,500	181 25
House 23 Strathmore rd. 12000, lot 2993 ft. 2500.				
Estabrook Benjamin, estate, W. W. Estabrook adm'r, 60 Longwood av	....	1,600	.....	20 00
Estabrook Benjamin, heirs, W. W. Estabrook adm'r, 60 Longwood av	....	.....	33,600	420 00
House 8500, stable 1000, lot 9629 ft. 7500.				
Stable Beacon st. 500, shop 100, lot 7726 ft. 16000.				
Estabrook Edward M. 1822 Beacon st	2	500	.....	8 25
Estabrook Frederick, 60 Longwood av	2	3,000	.....	39 50
Estabrook George W. 29 Longwood av	2	2,000	.....	27 00
Estabrook Geo. W. ex'r under will of Henry B. Rice	....	22,000	.....	275 00
Estabrook George W. *et al.* ex'rs under will of L. Frederick Rice, 29 Longwood av	....	38,000	.....	475 00
Estabrook Henry W. 60 Longwood av	2	3,000	.....	39 50
Estabrook Henry W. *et al.* executors Sarah E. Estabrook estate	....	1,000	.....	12 50
Estabrook Willard W. 60 Longwood av	2	3,000	.....	39 50
Estes Frederick R. Englewood av	2	500	.....	8 25
Estes Frederick R. *et al.* ex'rs under will of Dana Estes	....	100,000	.....	1,250 00
Estes Frederick R. *et al.* trs. Englewood Real Est. Trust	....	.....	110,000	1,375 00
Apt. house 1834 Beacon st. 80000, lot 31383 ft. 30000.				
Estes Frederick R. and Samuel J. Elder trs.	....	.....	167,300	2,091 25
House 18000, stable 1500, boiler-house 1200, house Lanark rd. 7000, do. do. 7500, lot 111548 ft. 35000.				
Apt. house Park st. 14000, lot 1949 ft. 2400.				
Apt. house 483 Washington st. 13000, lot 2919 ft. 2800.				
Apt. house 485 do. 13000, lot 2919 ft. 2800.				
Apt. house 487 do. 13000, lot 2919 ft. 2800.				
Apt. house 489 do. 13000, lot 2959 ft. 2800.				
Lot off Kilsyth rd. 12928 ft. 5000.				
Lot 40 do. 7328 ft. 4000.				
Lot do. 14656 ft. 8500.				
Estes Grace D. C. 47 Norfolk rd	....	35,000	15,600	632 50
House 7500, lot 11968 ft. 3600.				
Stable 1000, lot 12122 ft. 3500.				
Esty Albert H. 109 Addington rd	2	8,500	.....	108 25
Esty Clarence H. 93 Addington rd	2	8,500	50,200	735 75
Lot Addington rd. 13337 ft. 5500.				
House 109 Addington rd. 12000, lot 5503 ft. 3000.				

Name, Location and Description	Poll	Personal	Total Real	Total Tax
Esty Clarence H.—*Continued.*				
Lot 11 do. 10853 ft. 5200.				
Stable do. 2000, lot 1341 ft. 500.				
Lot 24 do. 14629 ft. 5900.				
Lot 23 do. 13905 ft. 5500.				
Lot 22 do. 13643 ft. 5400.'				
Lot 21 do. 13088 ft. 5200.				
Esty Rosamond, 93 Addington rd.....	....	.....	$15,300	$191 25
House 12000, lot 6550 ft. 3300.				
Eustis Caroline B. 97 Aspinwall av.....	....	.....	8,600	107 50
House 5500, lot 5853 ft. 3100.				
Eustis Elizabeth M. 1020 Beacon st.....	....	$16,000	.....	200 00
Eustis Frank J. and J. J. trustees for Caroline B. Eustis, 97 Aspinwall av.....	....	1,500	.....	18 75
Eustis Henry D. 1020 Beacon st.....	$2	16,700	.....	210 75
Eustis Joseph T. 93 Ivy st.....	2	11,500	20,000	395 75
House 12000, lot 7800 ft. 8000.				
Eustis Joseph T. *et al.* trustees estate of Martha G. D. Eustis, 1020 Beacon st....	....	.....	27,200	340 00
House 18000, lot 4125 ft. 9200.				
Eustis Mary St. B. 1020 Beacon st.....	....	17,300	.....	216 25
Eustis Orient H. 18 Maple st.....	....	.....	10,800	135 00
House 6500, lot 8700 ft. 4300.				
Eustis William T. estate, 1020 Beacon st....	....	10,500	.....	131 25
Evans Arthur W. 9 Sewall av.....	2	1,800	.....	24 50
Evans, Herbert S. 1651 Beacon st.....	2	1,000	.....	14 50
Evans Letitia B. 1126 Commonwealth av....	....	.....	14,600	182 50
House 11000, lot 3618 ft. 3600.				
Evans Lydia T. 58 Davis av.....	....	1,000	.....	12 50
Evans Mrs. N. C. 1223 Beacon st.....	....	2,000	.....	25 00
Evans Ransom F. heirs [Boston]	....	.....	13,800	172 50
Lot 18, Washington st. 8400 ft. 5000.				
Lot Washington st. 7645 ft. 4600.				
Lot Evans rd. 10623 ft. 4200.				
Evans Wilmot R. *et al.* trustees estate of Abner J. Tower [Boston]	....	.....	155,500	1,943 75
Apt. house 1056-1064 Beacon st. 100,000 lot 21751 ft. 45000.				
Lot do. 6114 ft. 10500.				
Evans Wilmot R. *et al.* trustees under will of Abner J. Tower [Boston].....	....	503,700	.....	6,296 25
Everett Jennie H. 106 Mason ter.	....	.....	10,000	125 00
House 5000, lot 8327 ft. 5000.				
Everett Kate F. 161 Naples rd.....	....	.....	10,000	125 00
House 6500, lot 6400 ft. 3500.				
Everett Robert, 161 Naples rd.	2	1,000	.....	14 50
Ewer Emeline H. 2 Auburn ct.	....	31,800	.....	397 50
Ewer Herbert L. 21 Kilsyth rd.....	2	1,500	.....	20 75
Ewer Louise P. 21 Kilsyth rd.....	....	.....	1,500	18 75
Lot Spooner rd. 14812 ft.				
Eynon John S. 40 Auburn st.....	2	500	8,800	118 25
House 5500, lot 5200 ft. 3300.				
Fadden Peter, 57 Pearl st.....	....	.....	1,900	23 75
House 500, lot 1953 ft. 1400.				
Fahey John H. 12 Littell rd.	2	1,000	.....	14 50

Name, Location and Description	Poll	Personal	Total Real	Total Tax
Fahey Michael J. 202 Washington st.	$2	.....	$4,800	$62 00
House and store 103 Boylston st. 1200, lot 3378 ft. 2000.				
Lot Elm st. 5505 ft. 1600.				
Fairbanks Alice C. 62 Circuit rd.	....	.....	9,100	113 75
House 6000, lot 12484 ft. 3100.				
Fairbanks Arthur W. 50 Harris st.....	2	$500	.....	8 25
Fairbanks James L. 62 Circuit rd.....	2	1,000	.....	14 50
Falkenberg Julius, 84 Coolidge st.....	2	1,000	.....	14 50
Fallon John B. [Boston]	....	.....	25,500	318 75
Lot Babcock st. 25502 ft.				
Fallon Mary, 1 Kendall st.	....	.....	14,400	180 00
House 3 Kendall pl. 2300, do. 1 do. 1500, lot 3794 ft. 1400.				
House 5 do. 2500; barn 100, lot 4200 ft. 1500.				
House and store 1-3 Kendall st. 3500, lot 3000 ft. 1600.				
Farley George W. 384 Harvard st.....	....	.....	8,400	105 00
House 108 Fuller st. 6500, lot 6180 ft. 1900.				
Farley Mary E. 11 Milton rd.	....	.....	9,000	112 50
House 6000, lot 6122 ft. 3000.				
Farmer Gertrude S. J. 73 Sewall av.	....	.....	28,500	356 25
House 14000, stable 3000, lot 12814 ft. 11500.				
Farmer Walter B. 73 Sewall av.	2	10,000	.....	127 00
Farnham Frank A. 65 Crafts rd.	2	5,000	15,500	258 25
House 8500, lot 25818 ft. 7000.				
Farnsworth Edward M. 23 Philbrick rd.....	2	10,000	.....	127 00
Farnsworth Edward M. estate, 44 Clark rd.	....	1,500	.....	18 75
Farnsworth Edward M. *et al.* trs. of Edward M. Farnsworth estate, 44 Clark rd.	....	.....	13,200	165 00
House 8500, lot 11575 ft. 4700.				
Farnsworth Esther C. 23 Philbrick rd.	....	.....	32,000	400 00
House 12000, stable 3500, lot 24280 ft 10000.				
Lot Clark rd. 15324 ft. 6500.				
Farnsworth Henry D. 15 Gorham av.	2	200	.....	4 50
Farnsworth Sewall B. 124 Davis av.....	2	1,000	.....	14 50
Farquhar Joseph, 1891 Beacon st.....	2	500	.....	8 25
Farrar Lillie B. 73 Windsor rd.....	....	13,700	16,000	371 25
House 9000, lot 14377 ft. 7000.				
Farrell J. Walter, 106 Naples rd.	2	500	.....	8 25
Farrell Mary K. 106 Naples rd.	....	.....	9,600	120 00
House 7000, lot 5908 ft. 2600.				
Farrington Wilbur E. 1514 Beacon st.	2	5,000	.....	64 50
Faulkner William A. 189 Aspinwall av.	....	.....	8,000	100 00
House 5000, lot 5172 ft. 3000.				
Faulkner William A. 387 Harvard st.	2	1,000	.....	14 50
Faust Elizabeth W. 49 Bartlett cres.	....	.....	10,000	125 00
House 6500, lot 6968 ft. 3500.				
Faxon George H. 29 Williston rd.....	2	2,500	.....	33 25
Faxon Mary F. 29 Williston rd.	....	.....	12,700	158 75
House 7500, lot 8778 ft. 5200.				
Faxon Virginia G. 137 Middlesex rd.	....	.....	7,100	88 75
House 5500, lot 6293 ft. 1600.				
Fay Eugene F. 15 Davis av.	2	2,000	.....	27 00

Name, Location and Description	Poll	Personal	Total Real	Total Tax
Fay Harrison, heirs, 43 Linden st.	....	.....	$28,000	$350 00
House 4500, stable 500, lot 52900 ft. 23000.				
Fay Henry G. trustee, 12 Stearns rd.	....	$900	.....	11 25
Fay Henry L.	$2	7,000	.....	89 50
Fay James H. 43 Linden st.	2	5,000	25,300	380 75
House 37 Linden pl. 2500, lot 3000 ft. 2000.				
House 39 do. 2500, lot 3000 ft. 2000.				
House 45 do. 4000, lot 4042 ft. 2800.				
House 44 Linden st. 5500, lot 6420 ft. 4000.				
Fay Julia, 108 Fuller st.	....	2,000	.....	25 00
Feast George E. 17 Manchester rd.	2	500	.....	8 25
Feast Lucy M. 17 Manchester rd.	....	.....	9,100	113 75
House 7000, lot 4330 ft. 2100.				
Fecitt John J. [Boston]	....	.....	600	7 50
Lot 82, Garardus av. 5000 ft. 300.				
Lot 81 do. 5000 ft. 300.				
Feeley Edward J. 23 Babcock st.	2	3,000	16,000	239 50
House 6000, stable 1500, lot 12241 ft. 8500.				
Fegan Fanny M. H. 26 Harvard av.	....	20,000	36,500	706 25
House 9 Auburn pl. 5000, lot 4607 ft. 2400.				
House 53 Harris st. 5500, lot 5890 ft. 2900				
House 9-11 Leverett st. 5000, house 15 do. 2500, lot 5178 ft. 2200.				
House 44 Marion st. 7000, lot 5728 ft. 4000				
Fegan William, 521 Heath st.	2	.....	4,800	62 00
House 400, lot 14390 ft. 4400.				
Fegan William J. 26 Harvard av.	2	2,500	.....	33 25
Fehmer Carl, Beaconsfield	2	5,000	.....	64 50
Feldman Marcus W. 34 Beals st.	2	500	.....	8 25
Fellner Bertha, 53 Thorndike st.	....	.....	9,100	113 75
House 6000, lot 5175 ft. 3100.				
Felton Edward B. 1647 Beacon st.	2	1,000	.....	14 50
Fenety George W. 53 Davis av.	2	100	.....	3 25
Fenner Robert C. 1855 Beacon st.	2	600	.....	9 50
Fennessy Ella F. 73 Westbourne ter.	....	15,000	.....	187 50
Fennessy Frank E. 73 Westbourne ter.	2	2,000	.....	27 00
Fenno Edward N. [Boston]	....	.....	15,000	187 50
House 21 Strathmore rd. 12000, lot 3904 ft. 3000.				
Fenno Emeline C. 19 Kilsyth rd.	....	.....	13,700	171 25
House 11000, lot 3006 ft. 2700.				
Ferguson Alexander M. 150 Cypress st.	2	.....	9,000	114 50
Apt. house 7000, lot 3228 ft. 2000.				
Ferguson John, heirs, 15 Auburn pl.	....	.....	3,800	47 50
House 30 Juniper st. 1800, lot 3690 ft. 2000.				
Ferguson John A. 757 Washington st.	2	3,000	.....	39 50
Ferguson Thomas B. 1850 Beacon st.	2	500	23,300	299 50
House 10000, stable 2000, lot 11846 ft. 11300.				
Fernald Jessie A. and Ella E. T. McCall [Winchester]	....	.....	30,000	375 00
Apt. house 10 Beals st. 25000, lot 6966 ft 5000.				
Ferris Mary E. 33 Alton pl.	....	85,400	106,000	2,392 50
House 23000, stable 1200, bowling alley 300, lot 165820 ft. 80500.				
Lot Harvard ct. 8080 ft. 1000.				

Name, Location and Description	Poll	Personal	Total Real	Total Tax
Ferris Mary E. trustee for Mary E. jr. 33 Alton pl.	....	$5,000	.....	$62 50
Ferris Mary E. tr. for estate of Lynde C.	....	500	.....	6 25
Fessenden Russell G. tr. under will of W. A. Hayden	....	400	.....	5 00
Field Abby M. 34 Emerson st.	....	500	.....	6 25
Field George P. 36 Monmouth st.	$2	24,000	$39,500	795 75
House 12000, stable 4000, lot 18150 ft. 23500.				
Field Jerome C. 34 Emerson st.	2	5,000	.....	64 50
Field Jerome C. and Abby M. 34 Emerson st.	....	.....	13,400	167 50
House 9000, lot 7328 ft. 4400.				
Fillebrown Carrie W. 42 Vernon st.	....	15,100	.....	188 75
Fine Frank, 108 Washington st.	....	100	.....	1 25
Finn George H. 31 Clinton rd.	2	5,000	.....	64 50
Finnegan Arthur, Heath st.	2	.....	2,500	33 25
House 400, barn 100, lot 3.07 acres 2000.				
Finnegan Arthur jr. 390 Hammond st.	2	.....	10,300	130 75
House 5000, lot 5049 ft. 1700.				
Stores Boylston st. 2000, lot 4389 ft. 1600.				
Finnegan Bernard, North av.	2	.....	4,700	60 75
House 600, lot 4176 ft. 900.				
House do. 800, lot 4410 ft. 1500.				
Lot do. 4687 ft. 900.				
Finney Lavinia B. tr. 29 Toxteth st.	....	.....	5,900	73 75
House 37 Perry st. 4500, lot 2828 ft. 1400				
Finney Lavinia B. and Sarah E. Walker	....	.....	14,700	183 75
House 22 Harvard pl. 1400, do. 20 do. 1800 lot 5005 ft. 1500.				
House 29 Toxteth st. and 64 Brook st 7000, lot 6069 ft. 3000.				
Finney Lavinia B. *et al.* ex'rs under will of Wm. Finney	....	4,000	.....	50 00
Finney William A. *et al.* 25 Kent sq.	....	.....	7,000	87 50
House 4500, lot 4500 ft. 2500.				
First Parish	....	.....	17,000	212 50
House 353 Walnut st. 7000, lot 18000 ft 6000.				
Pierce Hall do. 2000, lot 6080 ft. 2000.				
Fish Alice L. 40 Babcock st.	....	1,000	.....	12 50
Fish Frank L. 40 Babcock st.	2	2,500	.....	33 25
Fish Frederick P. 9 Prescott st.	2	75,000	95,000	2,127 00
House 40000, stable 5000, lot 52800 ft. 50000.				
Fish Mrs. Frederick P. 9 Prescott st.	....	4,200	.....	52 50
Fish Henry H. 16 Beals st.	2	500	.....	8 25
Fish Sarah R. 40 Babcock st.	....	300	.....	3 75
Fisher Charles C. 1080 Beacon st.	2	10,000	.....	127 00
Fisher Charles H. 677 Washington st.	2	500	.....	8 25
Fisher Hewlett W. 93 Winchester st.	2	1,000	13,900	188 25
House 6500, stable 2000, lot 10850 ft. 5400				
Fisher Horace C. tr. under will of Mary J Fisher, 256 Walnut st.	....	2,000	.....	25 00
Fisher Kiameche C. 258 Walnut st.	....	.....	6,500	81 25
Lot Clyde st. 137674 ft.				
Fisher Lyman C. 1262 Boylston st.	2	200	.....	4 50
Fisk Arthur E. 108 Westbourne ter.	2	500	.....	8 25

Name, Location and Description	Poll	Personal	Total Real	Total Tax
Fisk Everett O. [Boston]	....	.....	$8,700	$108 75
House 57 Westbourne ter. 6000, lot 5804 ft. 2700.				
Fiske Laurence H. 1253 Beacon st	$2	$500	.....	8 25
Fitch Edwin O. 73 Naples rd	2	3,000	.....	39 50
FitzGerald Desmond, 410 Washington st	2	10,000	22,300	405 75
House 55 Vernon st. 4500, do. 59-61 do. 8000, lot 13942 ft. 9800.				
FitzGerald Elizabeth P. 410 Washington st	....	6,600	.....	82 50
Fitzgerald James T. 1070 Beacon st	2	3,000	.....	39 50
Fitzgerald John E. 43 Beals st	2	1,000	.....	14 50
Fitzgerald Mary E. 21 Regent cir	....	.....	16,000	200 00
House 13000, lot 4606 ft. 3000.				
Fitzgerald William F. 21 Regent cir	2	20,000	.....	252 00
Fitzpatrick Paul E. 66 Summit av	2	2,000	.....	27 00
Fitzpatrick Sara M	....	.....	10,400	130 00
House 66 Summit av. 6500, lot 6730 ft. 3900.				
Fitzpatrick Thomas B. 73 Gardner rd	2	20,000	84,000	1,302 00
House 40000, stable 4000, lot 67776 ft. 40000.				
Fitzpatrick William J. 1834 Beacon st	2	500	.....	8 25
Fitzsimmons Annie M. 45 Bartlett cres	....	.....	10,000	125 00
House 6500, lot 6924 ft. 3500.				
Flagg Charles P. 72 Sewall av	2	3,600	.....	47 00
Flagg Harriet G. and Marie A. 28 Allerton st.	....	.....	18,800	235 00
House 32 Allerton st. 4000, lot 7660 ft. 3800.				
House 28 do. 6500, lot 10000 ft. 4500.				
Flagg Josie A. heirs, 72 Sewall av	....	.....	39,400	492 50
House 14000, auto shed 500, lot 8984 ft. 8400.				
House 76 Sewall av. 7500, lot 9662 ft. 9000.				
Flaherty Nellie J. 805 Boylston st	....	100	.....	1 25
Flanagan John V. Beaconsfield	2	5,000	.....	64 50
Flanagan Kate T. [Boston]	....	.....	39,300	491 25
House 107 Dummer st. 4500, stable 500, garage 800, lot 33264 ft. 33500.				
Flanders Albert L. 49 Longwood av	2	4,500	.....	58 25
Flanders Josephine M. 49 Longwood av	....	.....	19,100	238 75
House 6000, stable 1000, lot 20204 ft. 12100.				
Flanders Ralph L. 97 Francis st	2	1,000	.....	14 50
Flanders Rufus A. 39 Auburn st	2	500	.....	8 25
Flannery Patrick, rear 813 Boylston st	2	.....	6,000	77 00
House 500, do. 3500, lot 10003 ft. 2000.				
Flatley Ellen H. 250 Cypress st	....	300	.....	3 75
Flatley Mary A.	....	.....	5,000	62 50
House 264 Cypress st. 4000, lot 1528 ft. 1000.				
Flatley Thomas W. 1514 Beacon st	2	2,000	.....	27 00
Fleming Helen V. tr. 275 Pond av	....	.....	9,800	122 50
Apt. house 8000, lot 2216 ft. 1800.				
Fleming John F. 23 Netherlands rd	2	3,000	.....	39 50
Fleming Mary E. 23 Netherlands rd	....	.....	31,400	392 50
Garage Washington st. 15000, lot 3838 ft. 5800.				
Lot do. 10618 ft. 10600.				

Name, Location and Description	Poll	Personal	Total Real	Total Tax
Fleming Patrick and Mary, 31 Boylston pl..	....	.....	$3,500	$43 75
House 2000, do. 33 do. 300, lot 3202 ft. 1200.				
Fleming Thomas L. and Nora.....	....	.....	7,500	93 75
House 86 Brook st. 5500, lot 3984 ft. 2000.				
Fletcher Frederick C. 34 Philbrick rd.....	$2	$20,000	49,500	870 75
House 27500, stable 9000, lot 30000 ft. 13000.				
Fletcher Herbert H. 5 Winchester st.....	2	2,000	.....	27 00
Fletcher N. C. 1661 Beacon st.....	2	1,000	.....	14 50
Flint Albert F. 15 Colbourne cres.....	2	500	.....	8 25
Flint Charlotte L. and Elizabeth H. 132 High st.	....	.....	11,000	137 50
House 6500, lot 10095 ft. 4500.				
Flint Lawrence B. 15 Kennard rd.....	2	3,500	.....	45 75
Flint Rebecca M. 16 Harris st.....	....	.....	10,000	125 00
House 6500, lot 6750 ft. 3500.				
Flinterman Carl, 1223 Beacon st.....	2	1,000	.....	14 50
Flood Charles H. 51 Salisbury rd.....	2	3,000	.....	39 50
Flood Frederick A. 87 Gardner rd.....	2	5,000	5,500	133 25
Lot Buckminster rd. 11067 ft. 5500.				
Flood Grace T. 51 Salisbury rd.....	....	.....	10,200	127 50
House 6000, lot 8400 ft. 4200.				
Flood William S. 87 Gardner rd.....	2	1,000	.....	14 50
Flower Benjamin O. 145 Aspinwall av.....	2	1,000	.....	14 50
Floyd Cleveland, 1398 Beacon st.....	2	.....	13,700	173 25
House 10000, lot 2191 ft. 3700.				
Floyd-Jones Edgar, 73 Perry st.....	2	3,000	.....	39 50
Flynn Christine A. 64 Aspinwall av.....	....	.....	34,500	431 25
House 62 Aspinwall av. 2500, stable 1500, house 60 do. 5500, do. 64 do. 12000, lot 29130 ft. 13000.				
Flynn Martin, 64 Aspinwall av.....	2	500	.....	8 25
Fogerty Angelica L. 12 Stetson st.....	....	.....	7,500	93 75
House 5000, lot 4848 ft. 2500.				
Fogg Charles J. trustee for Esther B. Morse [Waltham]	....	12,100	.....	151 25
Fogg George P. 40 Pleasant st.....	2	500	.....	8 25
Foley William F. 152 Clark rd.....	2	500	.....	8 25
Folger Thomas E. *et al.* trs. James G. Haynes estate [Boston]	....	.....	8,700	108 75
House 156 Salisbury rd. 7000, lot 2128 ft. 1700.				
Folin Otto K. O. 43 Buckminster rd.....	2	500	10,800	143 25
House 6000, lot 12000 ft. 4800.				
Folsom Albert A. estate, Julia E. ex't'x, 23 Garrison rd.	....	65,000	.....	812 50
Folsom Chandler R. 154 Salisbury rd.....	2	1,000	.....	14 50
Folsom Julia E. 23 Garrison rd.....	....	10,000	15,000	312 50
House 13000, lot 2860 ft. 2000.				
Forbes Charles S. 28 Webster st.....	2	500	.....	8 25
Forbes Fayette F. 16 Gorham av.....	2	1,200	9,600	137 00
House 6000, lot 6000 ft. 3600.				
Forbes Henry W. 1712 Beacon st.....	2	1,500	.....	20 75
Forbes Zephaniah R. 61 Brook st.....	2	.....	7,100	90 75
House 5000, lot 4254 ft. 2100.				
Ford Anne P. H. 37 Devon rd.....	....	.....	10,000	125 00
House 5500, lot 16857 ft. 4500.				

Name, Location and Description	Poll	Personal	Total Real	Total Tax
Ford Edwin, 37 Devon rd	$2	$2,000	.....	$27 00
Ford Patrick, 780 Boylston st	2	100	$3,400	45 75
House 2200, lot 2472 ft. 1200.				
Ford Sarah D. adm'x John M. Ford estate, 36 Osborne rd	....	3,600	.....	45 00
Forrest William B. 14 Strathmore rd	2	500	.....	8 25
Forristall George L. 1553 Beacon st	2	1,000	.....	14 50
Fosdick Ann M. The Beaconsfield	....	50,000	.....	625 00
Foss Ettie, 737 Washington st	....	.....	21,500	268 75
House 12000, lot 7200 ft. 4500.				
Auto house do. 500, lot 7200 ft. 4500.				
Foss Louis, 737 Washington st	2	7,500	.....	95 75
Foss Louis, admr. Alfred A. Foss est	....	2,500	.....	31 25
Foss William L. 3 Englewood av	2	500	.....	8 25
Foster Almon, 43 Verndale	2	500	.....	8 25
Foster Anna S. 40 Norfolk rd	....	3,000	23,900	336 25
House 8000, stable 1200, lot 18564 ft. 5200.				
House 16 Circuit rd. 6500, lot 12027 ft. 3000.				
Foster Caroline B. [Boston]	....	.....	149,000	1,862 50
House 66 Upland rd. 8500, lot 14300 ft. 7000.				
House Short st. 3000, stable 500, apt. house 1470 Beacon st. 80000, lot 50392 ft. 50000.				
Foster Emma C. 190 Harvard st	....	.....	27,000	337 50
House 6000, stable 1000, lot 38515 ft. 20000.				
Foster Hatherly, 190 Harvard st.	2	5,500	.....	70 75
Foster Herbert I. ex'r. Sumner H. Foster estate, 190 Harvard st	....	8,000	.....	100 00
Foster J. Winthrop, 56 Harvard av	2	300	.....	5 75
Foster Mrs. William, 100 Washington st.	....	100	.....	1 25
Fowle George E. tr	....	.....	7,500	93 75
House 46 Griggs rd. 5000, lot 6477 ft. 2500.				
Fox Charles A. 86 Cypress st.	2	500	.....	8 25
Fox Frank C. Wolcott rd.	2	2,500	26,600	365 75
House 10000, lot 37400 ft. 3700.				
Stable Wolcott rd. 500, lot 21000 ft. 1200.				
Lot do. 53800 ft. 3700.				
Lot Newton st. and Wolcott rd. 96760 ft. 5700.				
Lot Newton st. and Wolcott rd. 17900 ft. 1800.				
Fox Frank C. ex'r. under will of Anna S. Fox, Wolcott rd.	....	1,200	.....	15 00
Fox Hubert O. 103 Francis st.	2	500	.....	8 25
Fox Ida E. and Fannie L. [Boston]	....	.....	8,500	106 25
House 236 Walnut st. 6500, lot 3059 ft. 2000.				
Fox John [Boston]	....	.....	3,800	47 50
Lot 30, Wolcott rd. 18600 ft. 1800.				
Lot 32 do. 20600 ft. 2000.				
Foye Dorothy C. 44 Sumner rd	....	6,000	.....	75 00
Foye E. Elmer, 44 Sumner rd	2	4,500	.....	58 25
Foye Lura, 44 Sumner rd	....	2,000	.....	25 00
Frame James [Boston]	....	.....	9,200	115 00
House 102 Thorndike st. 6500, lot 6339 ft. 2700.				

Name, Location and Description	Poll	Personal	Total Real	Total Tax
Francis Carleton S. 26 Davis av.	$2	$800	.....	$12 00
Francis George H. 295 Walnut st.	2	2,500	.....	33 25
Francis Nathaniel A. 35 Davis av.	2	1,000	.....	14 50
Francis Nathaniel A. *et al.* ex'rs. under will of Tappan E. Francis	....	9,300	.....	116 25
Francis Nathaniel A. *et al.* ex'rs. est. of Tappan E. Francis, 35 Davis st.	....	.....	$97,700	1,221 25
House Davis av. 10000, do. 25 do. 4500, stable 500, lot 40434 ft. 18000.				
House 295 Walnut st. 5000, lot 32644 ft. 15500.				
House 30 Davis av. 4500, do. 26 do. 5000, do. 18 do. 4500, lot 28842 ft. 16000.				
House 318 Tappan st. 12000, lot 2730 ft. 2200.				
Fraser Agnes, 11 White pl.	....	.....	1,800	22 50
House 800, lot 1952 ft. 1000.				
Fraser Edward, 9 Littell rd.	2	1,000	.....	14 50
Frawley Mary J. 613 Heath st.	....	.....	2,100	26 25
House 400, lot 22022 ft. 1700.				
Frawley Patrick J. 97 Pearl st.	2	.....	5,000	64 50
House 108 Brookline av. 700, house 97 Pearl st. 800, lot 4090 ft. 3500.				
Frazer Caroline, Boylston st.	....	.....	15,500	193 75
House 7000, lot 29483 ft. 8500.				
Frazer Horace S. Boylston st.	2	1,500	4,000	70 75
Lot Heath st. 13876 ft.				
Freeman Benjamin A. 1001 Beacon st.	....	3,000	.....	37 50
Freeman Benjamin D. 17 Thorndike st.	2	500	.....	8 25
Freeman Dora C. 17 Thorndike st.	....	.....	8,100	101 25
House 4000, stable 800, lot 6469 ft. 3300.				
Freeman Elizabeth B. Goddard av.	....	4,500	152,000	1,956 25
House 2000, stable 12000, greenhouse 6000, do. 4000, lot 167386 ft. 21000.				
House do. 60000, lot 152709 ft. 25000.				
Lot Cottage st. 109527 ft. 22000.				
Freeman Harry S. 27 Littell rd.	2	1,000	.....	14 50
Freeman Harry S. *et al.* trustees Brookline Apartment Trust, 27 Littell rd.	....	.....	57,600	720 00
House 7-9 Littell rd. 9000, lot 4228 ft. 3100.				
House 25-27 do. 10000, lot 4880 ft. 2400.				
House 20-22 do. 8500, lot 3890 ft. 2200.				
House 11-15 do. 9000, lot 4376 ft. 2900.				
House 103 Francis st. 7500, lot 4902 ft 3000.				
Freeman James G. *et al.* trustees estate of Elizabeth C. Von Arnim	....	20,400	.....	255 00
Freeman Louisiana K. 1362 Beacon st.	....	15,000	25,500	506 25
House 8000, lot 8890 ft. 17500.				
Freeman M. W. 10 Auburn ct.	2	500	.....	8 25
Freeman Mary G. 93 Perry st.	....	.....	35,600	445 00
Apt. house 30000, lot 11250 ft. 5600.				
Freeman William J. 21 Addington rd.	2	2,000	.....	27 00
Freese John F. 53 Bartlett cres.	2	7,500	.....	95 75
Freese L. Gertrude, 53 Bartlett cres.	....	.....	9,900	123 75
House 6500, lot 6850 ft. 3400.				
Freethy William R. 44 Harrison st.	2	1,000	.....	14 50

Name, Location and Description	Poll	Personal	Total Real	Total Tax
French Alexis H. 35 Cypress st.	$2	$3,500	$61,800	$818 25
House 6000, lot 7423 ft. 4800.				
House 31 Cypress st. 6000, lot 6902 ft. 4000.				
Apt. house 336 Washington st. 25000, office 334 do. 3000, lot 8907 ft. 13000.				
French Arthur P. 40 Webster st.	2	1,000	.....	14 50
French Charles A. 471 Washington st.	2	2,000	.....	27 00
French Charles S. 16 Corey rd.	2	2,000	.....	27 00
French Clara B. 32 Fuller st.	....	1,600	11,200	160 00
House 7000, lot 7008 ft. 4200.				
French Georgie R. H.	....	1,000	.....	12 50
French Milton H. 81 Griggs rd.	2	1,000	.....	14 50
French Stella E. [New Orleans, La.]	....	.....	12,800	160 00
House 334 Tappan st. 11000, lot 2100 ft. 1800.				
French William B. tr. for Abbie F. Bouvé, 21 Longwood av.	....	2,000	.....	25 00
French William B. and Mark C. Taylor, trustees Kilby Page estate	....	.....	1,200	15 00
Lot Brookline av. 1544 ft.				
French William B. *et al.* trs. under will of Kilby Page, benefit Anne D. Osborne [Boston]	....	25,000	.....	312 50
Friedlander Samuel, 66 Atherton rd.	2	500	.....	8 25
Friedlander Sarah, 66 Atherton rd.	....	.....	7,600	95 00
House 6000, lot 3830 ft. 1600.				
Friedman Lee M. [Boston]	....	.....	12,800	160 00
House 177 Naples rd. 9000, lot 6400 ft. 3800.				
Friend Edwin K. 65 Toxteth st.	2	1,000	.....	14 50
Friend Elizabeth A. 9 Harrison st.	....	.....	8,200	102 50
House 5500, lot 6573 ft. 2700.				
Friend Herman W. 9 Harrison st.	2	500	.....	8 25
Fritz Frank R. 1811 Beacon st.	2	500	.....	8 25
Frost Alma F. 48 Auburn st.	....	.....	8,400	105 00
House 5500, lot 4653 ft. 2900.				
Frost Amelia M. 60 Thorndike st.	....	.....	7,000	87 50
House 5000, lot 3302 ft. 2000.				
Frost Charles A. 611 Washington st.	....	.....	11,800	147 50
Apt. house 94 Brook st. 5000, lot 1515 ft. 900.				
Apt. house 92 do. 5000, lot 1505 ft. 900.				
Frost Elizabeth G. 37 Kilsyth rd.	....	.....	10,300	128 75
House 6500, lot 6765 ft. 3800.				
Frost Henry G. 37 Kilsyth rd.	2	500	.....	8 25
Frost Mrs. R. S. The Beaconsfield	....	10,000	.....	125 00
Frost Walter L. 1065 Beacon st.	2	47,000	.....	589 50
Frost William E. 48 Auburn st.	2	1,000	.....	14 50
Frye Anna I. adm'x estate James M. Frye, 5 Verndale st.	....	6,700	.....	83 75
Frye George C. [Portland, Me.]	....	.....	9,500	118 75
House 174 Winchester st. 6500, lot 10275 ft. 3000.				
Fuller Apthorp G. adm'r estate of Horace W. Fuller, Milton rd.	....	3,300	.....	41 25
Fuller Bessie C. 75 St. Paul st.	....	.....	10,300	128 75

Name, Location and Description	Poll	Personal	Total Real	Total Tax
Fuller Bessie C.—*Continued.*				
House 41 Kilsyth rd. 6500, lot 6835 ft. 3800.				
Fuller Caroline W. 78 Cypress st.	....	$20,000	.....	$250 00
Fuller Emily G. 446 Walnut st.	....	.....	$12,000	150 00
House 7500, lot 10663 ft. 4500.				
Fuller Jones, 1501 Beacon st.	$2	1,000	.....	14 50
Fuller Louise S. 103 Sewall av.	....	.....	20,500	256 25
House 9000, lot 14988 ft. 11500.				
Fuller Mary A. 30 Clinton rd.	....	.....	18,500	231 25
House 10500, lot 16058 ft. 8000.				
Fuller Mary A. ex't'x will of Charles A. Fuller, 30 Clinton rd.	....	2,600	.....	32 50
Fuller Ransom B. 103 Sewall av.	2	100,000	.....	1,252 00
Fuller Wirt X. 1412 Beacon st.	2	6,000	.....	77 00
Furber Jennie M. 769 Washington st.	....	3,800	.....	47 50
Furber Lizzie E. 46 Naples rd.	....	.....	11,300	141 25
House 8000, lot 6588 ft. 3300.				
Furber Maria L. 769 Washington st.	....	4,800	15,000	247 50
House 10000, lot 7542 ft. 5000.				
Furber Oscar E. 46 Naples rd.	2	1,500	.....	20 75
Furber Oscar E. [Boston]	....	.....	51,200	640 00
House 1890 Beacon st. 10000, lot 2738 ft. 2800.				
House 1892 do. 10000, lot 2729 ft. 2800.				
House 1894 do. 10000, lot 2724 ft. 2800.				
House 1896 do. 10000, lot 2730 ft. 2800.				
Furber William H. 769 Washington st.	2	2,000	.....	27 00
Furman Erwin H. 25 John st.	2	1,500	.....	20 75
Furness William T. 34 Gorham av.	2	1,000	.....	14 50
Furness William T. gdn.	....	10,000	.....	125 00
Gaffney John, 157 Cypress st.	2	.....	21,300	268 25
House 124 do. 2800, do. 126-128 do. 7000, lot 6069 ft. 3600.				
House 157 do. 5500, lot 3964 ft. 2400.				
Gage Mrs. Charles O. 1501 Beacon st.	....	2,500	.....	31 25
Gagnebin Charles L. 41 Carlton st.	2	5,000	.....	64 50
Gagnebin Evelyn C. 41 Carlton st.	....	.....	20,000	250 00
House 15500, lot 2760 ft. 4500.				
Gahm Mrs. Joseph, 1455 Beacon st.	....	5,000	.....	62 50
Gahm Joseph A. 26 Beech rd.	2	35,000	.....	439 50
Gahm Mary M. W. 26 Beech rd	....	.....	53,000	662 50
House 30000, garage 5000, lot 20125 ft. 18000.				
Gaines Charles A. 690 Washington st.	2	500	.....	8 25
Gaither Charles P. 1750 Beacon st.	2	11,000	.....	139 50
Gaither Charles P. guardian for Frances Willcox Gaither, 1750 Beacon st.	....	22,700	.....	283 75
Gale Eliza J. heirs, 30 Williston rd.	....	.....	14,000	175 00
House 8000, lot 9760 ft. 6000.				
Gale Evelyn T. [Boston]	....	.....	13,700	171 25
House 1404 Beacon st. 10000, lot 2184 ft. 3700.				
Gale George W. 30 Williston rd.	2	12,000	.....	152 00
Gale John A. 226 Babcock st.	2	5,000	15,600	259 50
House 7000, stable 1600, lot 10546 ft. 7000.				

Name, Location and Description	Poll	Personal	Total Real	Total Tax
Gale Nancy G. 41 Addington rd.....	....	.....	$10,300	$128 75
House 8000, lot 5669 ft. 2300.				
Gallagher Bridget D. 87 Fairmount.....	....	.....	2,800	35 00
House 1000, lot 13900 ft. 1800.				
Gallagher John M. ex'r and trustee of Terrance Gallagher estate, 9 Toxteth st..	....	.....	12,900	161 25
House 2300, lot 10410 ft. 6000.				
House 31-33 Pearl st. 800, do. 35 do. 1000, lot 3312 ft. 2300.				
Lot 53, Whitney st. 4984 ft. 500.				
Gallagher Mary E. *et al.* [Boston].....	....	.....	2,300	28 75
House 14 Hart st. 1000, lot 2940 ft. 1300.				
Gallaher Kate S. 15 Dwight st.....	....	.....	59,500	743 75
House 13 Devotion st. 7500, lot 5250 ft. 3000.				
Apt. 1249 Beacon st. 30000, lot 7503 ft. 11000.				
Lot Green st. 10238 ft. 8000.				
Gallert Mark, 34 University rd.....	$2	$5,000	.....	64 50
Gallert Rebécca, 34 University rd.....	....	.....	11,100	138 75
House 8000, lot 6054 ft. 3100.				
Gallup Clara V. [Dedham].....	....	.....	41,000	512 50
House 21 Kilsyth rd. 11000, lot 2960 ft. 2700.				
Lot 5, Crafts rd. 10500 ft. 1800.				
Lot 4 Reservoir rd. 10700 ft. 1800.				
Lot 63 do. 6011 ft. 600.				
Lot 62, Middlesex rd. 9747 ft. 1000.				
Lot 61 do. 8032 ft. 500.				
Lot 60 do. 9672 ft. 600.				
Lot — do. 44700 ft. 2200.				
Lot 58 do. 4600 ft. 300.				
Lot 57, Middlesex rd. 3100 ft. 200.				
Lot Spooner rd. 99883 ft. 5000.				
Lot 51, Middlesex rd. 12250 ft. 1800.				
Lot 41 do. 12500 ft. 900.				
Lot 39 do. 12600 ft. 900.				
Lot — do. 9475 ft. 700.				
Lot — do. 13175 ft. 1300.				
Lot 13, Crafts rd. 18951 ft. 4000.				
Lot Spooner rd. 4200 ft. 400.				
Lot do. 11750 ft. 1200.				
Lot do. 11650 ft. 1200.				
Lot do. 8513 ft. 900.				
Galvin Alice R. 721 Washington st.....	....	.....	27,500	343 75
House 19000, lot 9600 ft. 8500.				
Galvin Thomas F. 721 Washington st.....	2	5,000	.....	64 50
Gammon Irving P. 92 Columbia st.....	2	1,000	.....	14 50
Ganey John and Mary A. 11 Boylston pl....	....	.....	3,400	42 50
House 2500, lot 1830 ft. 900.				
Ganse Franklin W. [Boston] trustee, benefit of Hasel Woodbridge *et al.* 1600 Beacon st	....	1,800	.....	22 50
Gardella & Co. 115 Washington st.....	....	500	.....	6 25
Garden Douglas N. [Boston]	....	.....	7,000	87 50
Lot Chestnut Hill av. 17600 ft. 7000.				
Gardiner Elinor W. 15 Regent cir.....	....	.....	11,500	143 75
House 10000, lot 2300 ft. 1500.				

Name, Location and Description	Poll	Personal	Total Real	Total Tax
Gardiner George H. 59 Marion st.....	$2	$300	.....	$5 75
Gardiner John H. 11 Hawes st.....	2	500	.....	8 25
Gardiner John P. *et al.* trustees Hotel Beaconsfield Trust	....	.....	$484,900	6,061 25
Stable off Tappan st. 20000, cottage 400, do. 400, garage 5000, power house 2000, lot 30918 ft. 4500.				
Lot Dean rd. 219292 ft. 24000.				
Lot Regent cir. 5466 ft. 3300.				
Hotel Beaconsfield, 1727 Beacon st. 225000, lot 34528 ft. 38000.				
Castle Regent Circle 75000, lot 15979 ft. 11200.				
Lot off Beacon st. 59574 ft. 25000.				
House 1723 Beacon st. 15000, lot 12281 ft 14000.				
Laundry Regent cir. 2500, lot 47530 ft 15000.				
Lot Tappan st. 11529 ft. 4600.				
Gardiner John T. 11 Hawes st.....	2	500	.....	8 25
Gardiner Robert H. trustee under will of Annie E. Gardiner, for Eleanor Gardiner	....	1,100	.....	13 75
Gardiner Robert H. *et al.* trustees for Herbert F. Otis [Boston].....	....	35,000	.....	437 50
Gardner John H. 219 Harvard st.....	2	500	.....	8 25
Gardner John L. devisees, Warren st.....	....	5,000	246,700	3,146 25
House 5000, stable 1000, farmhouse 1000, stable 500, cottage 1000, 3 greenhouses 5000, stable 2000, lot 1219680 ft. 180000				
House Dudley st. 2500, lot 98764 ft. 18000.				
Lot do. 102980 ft. 11000.				
House Fairmount 700, lot 36500 ft. 5000.				
House Warren st. 2500, stable 500, lot 59962 ft. 11000.				
Gardner Laura E. 50 Amory st.....	....	30,000	19,500	618 75
House 9000, stable 1500, lot 12111 ft. 9000.				
Garrett Walter G. 229 Kent st.....	2	12,500	49,500	777 00
House 25000, stable 4000, lot 39828 ft 20500.				
Garrison Ellen W. [Lexington].....	....	.....	27,700	346 25
House 1763 Beacon st. 18000, lot 8640 ft. 9700.				
Garrity Mary, 63 Brookline av.....	....	.....	7,700	96 25
House 5500, lot 2667 ft. 2200.				
Garrity Mary, ex'tx under will of Cornelius O'Connor	....	2,000	.....	25 00
Garrity Mary *et al.* 63 Brookline av.....	....	.....	13,500	168 75
House 62 Pearl st. 500, lot 1200 ft. 1000.				
House 46 Flora st. 2000, stable 100, shop 100, lot 10203 ft. 5300.				
House 32 and 34 do. 2000, lot 4584 ft. 2500				
Garrity Mary *et al.* 63 Brookline av.....	....	.....	5,100	63 75
House 55-59 Brookline av. 2000, lot 4050 ft. 3100.				
Gaskill Mrs. Francis A. 10 Kilsyth rd.....	....	5,000	.....	62 50
Gaston Wm. A. tr. under will of Geo. L Pratt, benefit Mrs. Brandegee.....	....	30,000	.....	375 00

Name, Location and Description	Poll	Personal	Total Real	Total Tax
Gately Annie E. trustee [Newton]	....	.....	$35,300	$441 25
House 137 Coolidge st. 7500, lot 5362 ft. 1700.				
House 62 Atherton rd. 6000, lot 3730 ft. 1600.				
House Lagrange st. 12000, office 1500, lot 50912 ft. 5000.				
Gately Thomas, 36 Kenwood st	$2	$1,500	.....	20 75
Gately Winifred A. 36 Kenwood st	....	.....	9,700	121 25
House 7500, lot 5591 ft. 2200.				
Gates Samuel P. *et al.* trustees for estate of Lewis G. Lowe, benefit Wm. B. Lowe	....	6,400	.....	80 00
Gay Albert, estate, 18 Kilsyth rd	....	2,500	.....	31 25
Gay Beulah A. 54 Auburn st	....	6,000	.....	75 00
Gay Ellen M. trustee Albert Gay estate, 18 Kilsyth rd.	....	.....	14,000	175 00
House 8500, lot 7769 ft. 5500.				
Gay Frederic P. 34 Francis st	2	500	.....	8 25
Gay Frederick L. Holland rd	2	25,000	.....	314 50
Gay Grace M. 1359 Beacon st	....	4,900	.....	61 25
Gay Head Fire Brick Co. [Somerset]	....	.....	2,800	35 00
Lot 59 Coolidge St. 6248 ft.				
Gay Josephine S. Holland rd	....	300,000	94,000	4,925 00
House 30000, stable 4000, lot 157050 ft. 60000.				
Gay Josephine S. by Wm. A. Gaston *et al.* trustees	....	125,000	.....	1,562 50
Gay Richard L. 54 Auburn st	2	500	.....	8 25
Gay William B. D. 11 Park st	2	500	.....	8 25
Gaylord Annie H. 82 Green st	....	500	18,500	237 50
House 8000, lot 16310 ft. 10500.				
Geddes James, 16 Fairmount	2	.....	22,100	278 25
House 20 Dudley st. 2500, stable 400, lot 23600 ft. 7000.				
House 16 Fairmount 1000, do. 2000, lot 20000 ft. 2500.				
House 20 do. 2500, do. 2500, lot 15455 ft. 1700.				
Geddes James jr. 20 Fairmount	2	500	.....	8 25
Geier Martin, 159 Washington st	2	200	1,700	25 75
House 34 Pearl st. 500, lot 1531 ft. 1200.				
Geiger Albert [Boston]	....	.....	138,000	1,725 00
House 121 Dummer st. 5000, stable 1000, lot 86400 ft. 73000.				
Lot Pleasant st. 59266 ft. 59000.				
Geiger Albert jr. Clyde st	2	2,500	.....	33 25
Geiger Albert jr. *et al.* trustees Walnut St. Land Trust [Boston]	....	.....	15,400	192 50
Lot 9, Oakland rd. 6627 ft. 2600.				
Lot — do. 6489 ft. 2600.				
Lot 2 do. 7139 ft. 2800.				
Lot 1 do. 6966 ft. 2800.				
Lot 33, Colbourne cres. 9307 ft. 4600.				
Geiger Gertrude R. Clyde st	....	.....	25,000	312 50
House 8000, stable 800, lot 124958 ft. 16200.				
Gerlach Alice L. B. 103 University rd	....	.....	7,000	87 50
House 4500, lot 5344 ft. 2500.				

Name, Location and Description	Poll	Personal	Total Real	Total Tax
Gerlach Conrad M. 103 University rd.....	$2	$500	.....	$8 25
Gertz Richard W. 137 Coolidge st.....	2	1,000	.....	14 50
Gibbons Mary *et al.* 7 Roberts st.....	....	.....	$8,000	100 00
House 2500, do. 5 do. 3000, lot 4950 ft. 2500.				
Gibbs Emery B. 42 Alton pl.....	2	3,000	10,600	172 00
House 85-87 School st. 3500, lot 9700 ft. 4800.				
Lot 64, Coolidge st. 6124 ft. 2300.				
Gibbs Emery B. trustee, 42 Alton pl.....	....	.....	81,900	1,023 75
Apt. house Cypress pl. 39000, lot 20614 ft. 12500.				
Apt. house do. 26000, lot 7764 ft. 4400.				
Gibbs Jennie B. 42 Alton pl.....	....	.....	21,500	268 75
House 9000, lot 4984 ft. 4000.				
House 96 Brook st. 5000, lot 1488 ft. 1000.				
Lot 63 Coolidge st. 6271 ft. 2500.				
Gibbs John H. 46 Green st.....	2	10,000	.....	127 00
Gibbs Martha M. 42 Alton pl.....	....	2,000	8,800	135 00
House 25 Bartlett cres. 5500, lot 6661 ft. 3300.				
Gibbs Wendell R. 46 Green st.....	....	.....	19,000	237 50
House 10000, lot 15715 ft. 9000.				
Gibson Florence E. 1748 Beacon st.....	....	.....	6,200	77 50
Lot Buckminster rd. 15660 ft. 6200.				
Gibson Frank L. 1748 Beacon st.....	2	14,700	.....	185 75
Gibson George, 69 Summit av.....	2	500	.....	8 25
Gibson George A. tax-title [Boston]	....	.....	13,000	162 50
Lot Summit av. 59400 ft.				
Gibson James C. 1206 Boylston st.....	2	.....	5,500	70 75
House 4500, lot 3258 ft. 1000.				
Gierasch Walter S. 32 Allerton st.....	2	1,200	.....	17 00
Gifford Alice G. 1100 Beacon st.....	....	1,000	.....	12 50
Gifford O. P. 44 Marion st.....	2	3,000	.....	39 50
Gilbert Mrs. Augusta T. 57 Harvard av....	....	14,800	.....	185 00
Gilbert Augusta T. guardian of Frederica H. Gilbert, 57 Harvard av.	....	8,500	.....	106 25
Gilbert Frederic A. heirs, 57 Harvard av..	....	.....	51,900	648 75
House 18500, stable 4500, lot 29929 ft. 15400.				
House 43 Harvard av. 2000, stable 500, lot 20756 ft. 11000.				
Gilbert Goldie (*ux.* Bernard) [Boston].....	....	.....	11,100	138 75
House 682 Washington st. 8500, lot 3075 ft. 2600.				
Gilbert Louis W. 1402 Beacon st.....	2	1,000	.....	14 50
Gilbert Mary, 91 Boylston st.....	....	.....	3,000	37 50
House 1200, lot 2964 ft. 1800.				
Gilcreas G. Irving, 1651 Beacon st.....	2	13,400	.....	169 50
Giles Mary A. 1100 Beacon st.....	....	1,000	.....	12 50
Gill Isabelle L. [Riverside, Cal.].....	....	.....	10,600	132 50
House 47 University rd. 7000, lot 7115 ft. 3600.				
Gillespie Bernard F. and Bridget A. 26 Juniper st.	....	.....	2,700	33 75
House 800, lot 3510 ft. 1900.				
Gillespie Royal C. 1897 Beacon st.....	2	500	.....	8 25

Name, Location and Description	Poll	Personal	Total Real	Total Tax
Gillett Kate M. 1802 Beacon st.	....	$500	$10,700	$140 00
House 7500, lot 2947 ft. 3200.				
Gillette Alanta E. 1566 Beacon st.	....	.....	49,400	617 50
House 25000, stable 3000, lot 16202 ft. 19000.				
Lot Lancaster ter. 4870 ft. 2400.				
Gillette Mrs. George A. 9 Park vale	....	500	.....	6 25
Gillette King C. 1566 Beacon st.	$2	25,000	.....	314 50
Gilliams Mary M.	....	.....	10,300	128 75
House 31 Evans rd. 8000, lot 5800 ft. 2300				
Gilman Edward M. 53 Addington rd.	2	2,500	10,800	168 25
House 8500, auto shed 300, lot 4356 ft 2000.				
Gilman Julia R. and Sarah C. Pulsiver	....	.....	11,100	138 75
House 150 Babcock st. 7000, lot 8591 ft. 4100.				
Gilmore Gertrude A. 47 Norfolk rd.	....	.....	9,000	112 50
Lot Holland rd. 11749 ft. 4700.				
Lot Hyslop rd. 10769 ft. 4300.				
Gilmore Howard, 47 Norfolk rd.	2	3,000	.....	39 50
Gilooley Mary [Boston]	....	.....	300	3 75
Lot 28, Lincoln st. 4750 ft.				
Gladwin Albert E. [Boston]	....	.....	7,900	98 75
House 155 Mason ter. 6500, lot 4075 ft. 1400.				
Glancy Peter H. 98 Chestnut st.	2	.....	10,400	132 00
House 2500, do. 96 Chestnut st. 2000, do. 900, lot 11050 ft. 5000.				
Glass James A. 15 Beals st.	2	2,000	.....	27 00
Glass Perley R. 169 Clark rd.	2	500	6,100	84 50
House 4200, lot 6396 ft. 1900.				
Glazier Emma J. 772 Washington st.	....	.....	18,200	227 50
House 8500, stable 1500, lot 13805 ft. 8200.				
Glazier George M. 772 Washington st.	2	2,000	.....	27 00
Gleason Elizabeth J. 1501 Beacon st.	....	.....	18,000	225 00
House 689 Washington st. 15000, lot 2292 ft. 3000.				
Gleason James, 64 Linden st.	2	.....	2,400	32 00
House 19 Washington st. 900, lot 1000 ft. 1500.				
Gleason James F. Hammond st.	2	700	4,800	70 75
House and store 3000, lot 4799 ft. 1800.				
Gleason Margaret E. 64 Linden st.	....	.....	8,000	100 00
House 6000, lot 3882 ft. 2000.				
Glidden George B. 12 Kilsyth rd.	2	1,000	.....	14 50
Glidden Jennie M. 356 Tappan st.	....	3,000	.....	37 50
Glidden Kate *et al.* 356 Tappan st.	....	3,000	12,000	187 50
House 10000, lot 2000 ft. 2000.				
Glidden Wm. T. *et al.* trs. under will of John A. Glidden	....	7,000	.....	87 50
Glynn Bridget, 135 Boylston st.	....	100	.....	1 25
Goddard George A. [Boston]	....	.....	159,100	1,988 75
Lot Boylston st. 27677 ft. 10000.				
Lot 11, Brington rd. 4980 ft. 2000.				
Lot 13 do. 6598 ft. 2600.				
House 41 do. 5000, stable 800, lot 11756 ft 3900.				

Name, Location and Description	Poll	Personal	Total Real	Total Tax
Goddard George A. [Boston].—*Continued.*				
Lot do. 32500 ft. 10000.				
Lot Cypress st. and Brington rd. 39600 ft. 16000.				
Lot 12, Brington rd. 5043 ft. 2000.				
House 26 do. 5500, lot 5054 ft. 2000.				
Lot 14 do. 5060 ft. 2000.				
Lot 8 do. 5414 ft. 2100.				
House 42 do. 5000, lot 6088 ft. 2500.				
Lot Boylston st. and Philbrick rd. 91793 ft. 36700.				
House 215 Clark rd. 4000, lot 5525 ft. 1500.				
House 53 Brington rd. 5000, lot 6194 ft. 2400.				
Lot do. 22650 ft. 6000.				
Lot 4 do. 5554 ft. 2200.				
Lot 3 do. 5220 ft. 2100.				
Lot 2 do. 4344 ft. 1800.				
Lot 1 do. 5140 ft. 2000.				
Lot Boylston st. and Clark rd. 27830 ft 10500.				
Lot Clark rd. 22650 ft. 6000.				
Lot Clark rd. 38600 ft. 7500.				
Goddard Julia, Warren st.....	....	$25,000	.....	$312 50
Goddard Julia and estate of Maurice Goddard, Julia Goddard ex't'x.....	....	1,500	$37,000	481 25
House Warren st. 3000, stable 500, lot 129000 ft. 33500.				
Goddard Land Co. [Boston].....	....	.....	129,100	1,613 75
Lot Sumner rd. 11500 ft. 4300.				
Lot do. 17800 ft. 6500.				
Lot do. easements 20192 ft. 2000.				
Lot Blake rd. 9500 ft. 4200.				
Lot Clark rd. 15400 ft. 6000.				
Lot Clinton rd. 10000 ft. 2500.				
Lot do. 13680 ft. 3700.				
Lot do. 13000 ft. 3000.				
Lot do. 14030 ft. 4500.				
Lot do. 12488 ft. 5000.				
Lot do. 12762 ft. 5000.				
Lot do. 24000 ft. 8500.				
Lot do. 12000 ft. 3000.				
Lot Clark rd. 20705 ft. 4000.				
Lot do. 12975 ft. 3200.				
Lot do. 16165 ft. 3200.				
Lot do. 11260 ft. 2800.				
Lot do. 9843 ft. 2400.				
Lot do. 16800 ft. 3400.				
Lot do. 15220 ft. 3100.				
Lot Boylston st. and Sumner rd. 33960 ft. 16800.				
Lot Sumner rd. 35300 ft. 13500.				
Lot Philbrick rd. and Boylston st. 21245 ft. 10700.				
Lot Clark rd. 13200 ft. 2600.				
Lot Clark and Sumner rds. 13400 ft. 5200				
Goddard Thomas, estate, John T. Bradlee trustee [Boston]	....	800	.....	10 00

Name, Location and Description	Poll	Personal	Total Real	Total Tax
Godfrey Lester N. 1041 Beacon st.....	$2	$28,000	.....	$352 00
Goldberg Simon, 1469 Beacon st.....	2	500	.....	8 25
Golden Harry B. tax title [Boston].....	....	.....	$13,800	172 50
House 147 Thorndike st. 7000, lot 6799 ft. 2500.				
House 144 Middlesex rd. 3000, lot 1650 ft. 500.				
House off Heath st. 300, lot 1402 ft. 500.				
Golden John S. [Boston].....	....	.....	600	7 50
Lot 38 Clyde st. 5856 ft.				
Goldschmidt Myer H. 1571 Beacon st.....	2	1,000	.....	14 50
Goldsmith Lewis A. Newton st.....	2	.....	3,000	39 50
House 2500, lot 3330 ft. 500.				
Goodbar Lafayette, 5 Strathmore rd.....	2	500	.....	8 25
Goode George F. 9 Center st.....	2	1,000	.....	14 50
Goode Mabel E. [Newton]	....	.....	2,300	28 75
Lot Tappan st. 14958 ft. 2300.				
Goode Mary A. 544 Heath st.....	....	.....	11,500	143 75
House 500, do. 4000, lot 22660 ft. 7000.				
Goode Robert M. [Newton].....	....	.....	74,200	927 50
Lot A, Sumner rd. 13422 ft. 5800.				
Apt. house 177 Winthrop rd. 14000, lot 4569 ft. 3400.				
Apt. house 181 Winthrop rd. 13000, lot 4354 ft. 3300.				
Lot 3, Winthrop rd. 5419 ft. 4000.				
Lot 2 do. 4803 ft. 3600.				
Lot 1 do. 4328 ft. 3300.				
Apt. house unfinished University rd. 7500, lot 5986 ft. 3000.				
Lot University rd. 20500 ft. 13300				
Goodenough Carrie E. 82 Babcock st.....	....	.....	14,100	176 25
House 10000, lot 7500 ft. 4100.				
Goodenough Samuel D. 82 Babcock st.....	2	4,000	5,100	115 75
Lot Babcock st. 8557 ft.				
Goodenough Walter, 1501 Beacon st.....	2	2,500	.....	33 25
Goodhue George H. 79 Crafts rd.....	2	4,000	.....	52 00
Goodhue Grace W. 79 Crafts rd.....	....	.....	27,000	337 50
House 17000, lot 28000 ft. 7000.				
Lot Circuit rd. 9765 ft. 3000.				
Gooding Anna W. 209 Harvard st.....	....	.....	24,300	303 75
House 6500, lot 24563 ft. 17800.				
Gooding Charles S. 116 Marion st.....	2	1,700	39,200	513 25
Apt. house Marion st. 23000, lot 29994 ft. 16000.				
Lot do. 284 ft. 200.				
Gooding Cora A. 116 Marion st.....	....	.....	17,500	218 75
House 7000, lot 16000 ft. 10500.				
Gooding Theodore P. trustee for Anna W. Gooding [Boston]	....	10,900	.....	136 25
Goodnough Benjamin F. South st.....	2	3,000	2,000	64 50
Lot Newton st. 78408 ft. 2000.				
Goodnough Randall, *et al.* [W. Roxbury]..	....	.....	5,600	70 00
Lot 3, South st. 7.50 acres.				
Goodnough Xanthus, estate, South st.....	....	500	.....	6 25
Goodnough Xanthus, heirs, South st.....	....	.....	10,200	127 50
House 1200, barn 300, do. 200, lot 11.34 a. 8500.				

Name, Location and Description	Poll	Personal	Total Real	Total Tax
Goodnough Xenophon, *et al.* South st.....	....	.....	$44,500	$556 25
Lot off Newton st. 479160 ft. 4500.				
Lot off Newton st. 2178000 ft. 40000.				
Goodnow C. M. 1685 Beacon st.....	$2	$1,000	.....	14 50
Goodrich Bertha M. and Georgie G. Holden [Boston]	....	.....	40,500	506 25
Apt. house 53 Marion st. 23000, house 55 do. 4500, lot 20513 ft. 13000.				
Goodspeed Carl M. 23 Marion st.....	2	8,000	.....	102 00
Goodspeed Monroe, 23 Marion st.....	2	3,500	19,200	285 75
Stable 316 Washington st. 10000, lot 6317 ft. 9200.				
Goodspeed Monroe and Carl M. 23 Marion st.	....	.....	17,300	216 25
House 6000, stable 800, lot 17370 ft. 10500.				
Goodwin Asahel J. heirs, Goodwin pl.....	....	.....	7,000	87 50
House 3000, stable 300, lot 7500 ft. 3700.				
Goodwin Harry M. 322 Tappan st.....	2	500	.....	8 25
Goodwin Ida A. 107 Westbourne ter.....	....	.....	8,700	108 75
House 7500, lot 4554 ft. 1200.				
Gooley Elizabeth, 10 Leverett st.....	....	.....	2,200	27 50
House 1200, lot 2453 ft. 1000.				
Gordon Albert F. 28 Alton pl.....	2	1,500	.....	20 75
Gordon Frederick A. 9 Osborne rd.....	2	1,000	.....	14 50
Gordon Frederick D. 145 Naples rd.....	2	3,000	.....	39 50
Gordon Lydia A. 145 Naples rd.....	....	.....	12,000	150 00
House 7500, auto shed 200, lot 7808 ft. 4300.				
Gordon Mary A. 14 Bowker st.....	....	.....	5,000	62 50
House 3500, lot 3000 ft. 1500.				
Gore Henry W. jr. [Boston].....	....	.....	800	10 00
Lot 43 Middlesex rd. 11924 ft.				
Gore Louise A. [Braintree]	....	.....	5,000	62 50
Lot 54, Middlesex rd. 2000 ft. 200.				
Lot 33 and 35, Spooner rd. 21590 ft. 2500.				
Lot 21, Crafts rd. 13770 ft. 2300.				
Gore Louise A. *et al.* [Braintree].....	....	.....	200	2 50
Lot 52, Middlesex rd. 2000 ft.				
Gorham Gertrude C. [Newtonville]	....	.....	16,400	205 00
Apt. house 185 Winthrop rd. 13000, lot 4522 ft. 3400.				
Gorham Robert S. ex'r of Anaretta T. Leighton estate	....	1,400	.....	17 50
Gossman Charles, 1083 Beacon st.....	2	1,200	.....	17 00
Goudey Charles M. 185 Davis av.....	2	500	.....	8 25
Goudy E. Gordon, 157 Clark rd.....	2	500	6,300	87 00
House 4000, lot 7357 ft. 2300.				
Gould David E. 65 Griggs rd.....	2	2,000	.....	27 00
Gould Harry F. 22 Kent sq.....	2	1,000	.....	14 50
Gould William E. 15 Park vale.....	2	500	.....	8 25
Goulding Robert L. 1342 Beacon st.....	....	100	.....	1 25
Goulston Edward S. 78 Stedman st.....	2	1,000	.....	14 50
Gowing Clara E. 16 Hawes st.....	....	25,000	28,000	662 50
House 18000, lot 8631 ft. 10000.				
Gowing Franklin P. 74 Monmouth st.....	2	3,000	12,000	189 50
House 8000, lot 3220 ft. 4000.				
Grace Brothers, 1343 Beacon st.....	....	200	.....	2 50

Name, Location and Description	Poll	Personal	Total Real	Total Tax
Grace Margaret, 175 High st.	....	.....	$3,500	$43 75
House 1300, lot 3723 ft. 1600.				
Lot High-st. pl. 1814 ft. 600.				
Grady Patrick and Catherine, heirs, 38 Pearl st.	....	.....	2,600	32 50
House 800, lot 2982 ft. 1800.				
Graffam Peter [Boston]	....	.....	53,900	673 75
Apt. house 40 Webster st. 8600, do. 30 do. 8600, do. 6 and 8 Webster park 22000, lot 19309 ft. 14700.				
Graham Annie M. 177 Aspinwall av.	....	.....	8,400	105 00
House 5500, lot 4900 ft. 2900.				
Graham Douglas, 177 Aspinwall av.	$2	$2,000	.....	27 00
Graham Elizabeth G. [Boston]	....	.....	2,300	28 75
Lot Washington st. 4328 ft.				
Graham John T. [Medford]	....	.....	900	11 25
Lot 33, Garardus av. 5081 ft. 300.				
Lot 32 do. 3885 ft. 300.				
Lot 34, Lee st. 3885 ft. 300.				
Graham Richard, 128 Davis av.	2	.....	10,700	135 75
House 8000, lot 4103 ft. 2700.				
Grant Annie E. S. 135 St. Paul st.	....	.....	14,100	176 25
House 6500, lot 8546 ft. 7600.				
Grant Frank H. 21 Bowker st.	2	400	.....	7 00
Grant Lincoln, 223 Aspinwall av.	2	1,500	.....	20 75
Grant Mary A. 21 Bowker st.	....	.....	7,500	93 75
House 5500, lot 4200 ft. 2000.				
Grant Sarah H. 223 Aspinwall av.	....	.....	8,300	103 75
House 5500, lot 4800 ft. 2800.				
Grattan James B. 219 Harvard st.	2	1,000	.....	14 50
Graves Louis H. 1164 Boylston st.	2	1,000	.....	14 50
Graves Louise [Somerville]	....	.....	15,000	187 50
House 13 and 15 Waverly st. 10000, lot 10140 ft. 5000.				
Gray Burton P. *et al.* trs. Boston Apt. Trust	....	.....	47,800	597 50
Apt. 385 Harvard st. 14500, lot 2909 ft. 3100.				
Apt. 387 do. 13000, lot 2012 ft. 2000.				
Apt. 389 do. 13000, lot 2196 ft. 2200.				
Gray Burton P. *et al.* trs. Brookline Associates	....	.....	184,800	2,310 00
House 32 Linden st. 18000, lot 4199 ft. 2800.				
Apt. 31 Linden pl 15000, lot 4741 ft. 2800.				
House 29 do. 3500, lot 3202 ft. 2200.				
Apt. 26 do. 17000, lot 4432 ft. 3200.				
Apt. 22 do. 16000, lot 4710 ft. 2800.				
House 20 do. 2000, lot 1429 ft. 500.				
Apt. 4 Perry st. 4000, lot 3366 ft. 2000.				
Apt. 6 do. 15000, lot 3696 ft. 2200.				
Apt. 108-116 Winthrop rd. 65000, lot 18749 ft. 10500.				
Lot off Perry st. 800 ft. 300.				
Gray E. E. Co. 207 Washington st.	....	1,600	.....	20 00
Gray Florence R. [Chicago]	....	.....	18,600	232 50
House 12 Kent st. 6000, lot 16850 ft. 12600.				

Name, Location and Description	Poll	Personal	Total Real	Total Tax
Gray J. Converse *et al.* trs. under will of Sarah H. A. Burnham	....	$5,200	.....	$65 00
Gray John C. trustee for Julia G. Richardson [Boston]	....	.....	$20,300	253 75
House Cottage st. 3500, stable 800, lot 117572 ft. 16000.				
Gray Thomas H. 1223 Beacon st	$2	1,000	.....	14 50
Gray William H. 73 Middlesex rd	2	2,500	11,200	173 25
House 8500, lot 10200 ft. 2700.				
Green Ella H. 31 Coolidge st	....	.....	7,300	91 25
House 4500, lot 5175 ft. 2800.				
Green Robert E. 31 Coolidge st	2	300	.....	5 75
Green William J. tr. under will of Andrew J. George, benefit of Ellen F. [Concord, N. H.]	....	1,200	.....	15 00
Greenbaum Simon I. 91 Thorndike st	2	2,000	9,100	140 75
House 6500, lot 5000 ft. 2600.				
Greenburg, Louis L. 123 Brook st	2	200	.....	4 50
Greene Charles, 206 Winchester st	2	500	.....	8 25
Greene George, 221 Harvard st.	2	500	.....	8 25
Greene George F. estate, Albert F. Hayden trustee, 20 Marion st	....	.....	12,600	157 50
House 4500, lot 13434 ft. 8100.				
Greene I. Lloyd, 1045 Beacon st	2	1,000	.....	14 50
Greene N. Lincoln, 10 Kilsyth rd	2	500	.....	8 25
Greene Samuel W. 12 Toxteth st	2	500	.....	8 25
Greene Thomas and Margaret, 283 Pond av	....	.....	7,700	96 25
House 5500, lot 2915 ft. 2200.				
Greenhood Hannah [Dedham]	....	.....	2,400	30 00
Land Brookline av. 3076 ft.				
Greenough Charles P. 45 Carlton st	2	45,000	22,500	845 75
House 16000, lot 4225 ft. 6500.				
Greenwald Benjamin, 11 Strathmore rd	2	500	.....	8 25
Gregerson Nannie S. 1651 Beacon st	....	1,000	.....	12 50
Gregg Robert E. 25 Bartlett cres	2	500	.....	8 25
Gregory Franklin E. 181 Winthrop rd	2	1,000	.....	14 50
Grennan Patrick J. 79 Pearl st	2	500	.....	8 25
Griffin Annie M. 9 Thayer st	....	.....	3,800	47 50
House 136 Boylston st. 1800, lot 3245 ft. 2000.				
Griffin Joseph M. [N. Attleboro]	....	.....	5,100	63 75
House 7-9 Thayer st. 800, do. 11 do. 800 lot 4900 ft. 3500.				
Griffin Margaret T. Heath st	....	.....	3,400	42 50
House 700, lot 5485 ft. 1300.				
Lot 6, Nyhen pl. 3822 ft. 400.				
Lot 9 do. 5045 ft. 600.				
Lot 8 do. 3851 ft. 400.				
Griffith J. Eveleth, 5 Park st	2	2,000	.....	27 00
Griffith James R. 85 Dean rd	2	1,500	.....	20 75
Griffith Meta B. 85 Dean rd	....	.....	10,500	131 25
House 6500, lot 7532 ft. 4000.				
Griggs Francis H. [Davenport, Iowa]	....	.....	31,400	392 50
Lot Fuller st. 8435 ft. 4200.				
Lot Winchester st. 10850 ft. 5400.				
Lot Mason ter. 35230 ft. 5300.				
House 519 Washington st. 5000, stable 400, lot 21398 ft. 11100.				

Name, Location and Description	Poll	Personal	Total Real	Total Tax
Griggs Thomas B. 555 Washington st.....	$2	$40,000	$455,100	$6,190 75
House 9000, stable 3000, lot 55693 ft. 23000.				
House 17 Atherton rd. 1500, stable 500, lot 14060 ft. 5600.				
House 655-657 Washington st. 7000, lot 6000 ft. 3400.				
House 659-661 do. 5500, lot 7314 ft. 4000.				
Lot Washington st. 28400 ft. 16000.				
House 40 Griggs rd. 5000, lot 6324 ft. 2500.				
Lot Washington st. 3436 ft. 1900.				
Lot do. 5751 ft. 3200.				
Cottage 1523 Beacon st. 800, lot 20100 ft. 23000.				
House 497 Washington st. 5000, lot 8187 ft. 5000.				
House 503 do. 4000, lot 12828 ft. 6400.				
Block 6-11 Griggs rd. 39000, lot 68482 ft. 20500.				
House 34 do. 7500, lot 6037 ft. 2400.				
House 30 do. 7500, lot 5945 ft. 2400.				
Block 59-71 Griggs rd. 30000, house 81 do. 6500, do. 85 do. 6500, lot 24800 ft. 10000.				
House 107 do. 3200, lot 32100 ft. 12000.				
House 121 do. 3500, lot 7842 ft. 3500.				
House 609-611 Washington st. 5500, lot 8000 ft. 4500.				
Lot Winchester st. 21161 ft. 13000.				
House 26 Toxteth st. and 76 Brook st. 7000, lot 9556 ft. 5000.				
House 24 Griggs rd. 7500, lot 4820 ft. 2000.				
Lot Fuller st. 8814 ft. 4400.				
Lot do. 7241 ft. 4500.				
Lot Mason ter. 223335 ft. 40000.				
Lot do. 27490 ft. 4100.				
Lot Atherton rd. 4263 ft. 2100.				
Lot Winchester st. 33240 ft. 13000.				
House 48 do. 4000, lot 15452 ft. 9000.				
House 50 Griggs rd. 8000, lot 7673 ft. 3000.				
Lot Washington st. 15270 ft. 6800.				
Lot Linden st. 4061 ft. 2800.				
Lot Linden pl. 4702 ft. 3200.				
Lot do. 3742 ft. 2600.				
Lot do. 3635 ft. 2500.				
House 666 Washington st. 6800, lot 6399 ft. 4000.				
Griggs William J. heirs, 330 Harvard st....	....	.....	198,600	2,482 50
House 4000, barn 2000, lot 20200 ft. 14000.				
Lot Harvard and Shailer sts. 17500 ft. 14000.				
Lot do. 11092 ft. 8500.				
House 37 Centre st. 11000, lot 12000 ft. 6400.				
House 43 do. 10500, lot 11415 ft. 6100.				
House 18 Shailer st. 9000, lot 8400 ft. 5100.				
House 35-37 Winchester st. 10000, lot 12800 ft. 6900.				

Name, Location and Description	Poll	Personal	Total Real	Total Tax
Griggs William J. heirs.—*Continued.*				
House 29-31 do. 10000, lot 12800 ft. 6900.				
Lot Centre st. 11200 ft. 5900.				
Lot Winchester st. 12500 ft. 7500.				
House 50 Centre st. 12000, do. 62 do. 12000, lot 37500 ft. 19000.				
Lot Winchester st. 12000 ft. 6000.				
House 44 Williams st. 7500, lot 7500 ft. 4300.				
Grilley Charles T. 145 Winthrop rd.....	$2	$100	.....	$3 25
Grimes Annie, 66 Chestnut st.....	....	.....	$5,600	70 00
House 4300, lot 2625 ft. 1300.				
Grinnell Francis B. 447 Washington st....	2	5,000	.....	64 50
Grinnelle [Miss] E. W. 55 Monmouth st....	....	1,000	.....	12 50
Grogan Florence M. and Maude L.....	....	.....	11,600	145 00
House 58 University rd. 8000, lot 7254 ft. 3600.				
Grogan Richard H. 9 St. Mary's st.....	2	500	30,300	387 00
House 2000, lot 3600 ft. 4500.				
Stable Cameron st. 4000, lot 10140 ft. 3500.				
Apt. house 17 do. 5000, do. 19 do. 5000, lot 8886 ft. 3200.				
Lot Winthrop rd. 6227 ft. 3100.				
Gross Harry I. 1075 Beacon st.....	2	1,000	.....	14 50
Gross Isaac, 1075 Beacon st.....	2	1,000	.....	14 50
Gross Susan M. 11 Holden st.....	....	.....	8,500	106 25
House 2500, lot 7953 ft. 6000.				
Gross Willard Y. 11 Holden st.....	2	200	12,200	157 00
Block 39-45 School st. 4000, lot 4002 ft. 2500.				
House 15 Holden st. 2000, lot 4763 ft. 3700.				
Gross Zibora, heirs, 1075 Beacon st.....	....	.....	19,000	237 50
House 13500, lot 2751 ft. 5500.				
Guerrier Edith, 41 Crafts rd.....	....	.....	6,500	81 25
House 4000, lot 8400 ft. 2500.				
Guild Louisa R. 29 Columbia st.....	....	.....	10,100	126 25
House 7000, lot 5869 ft. 3100.				
Guild Louisa R. executrix estate of William H. Guild, 29 Columbia st.....	....	61,800	.....	772 50
Guild Mary L. by Charles W. Eliot, trus....	....	.....	12,300	153 75
House 41 Edgehill rd. 5000, lot 21722 ft. 7300.				
Guild Sarah E. M. Elm pl.....	....	.....	46,100	576 25
House 4000, stable 300, lot 32528 ft. 14000.				
Lot Elm pl. 2400 ft. 1200.				
Lot off Elm pl. 7958 ft. 3000.				
Apt. house 36 High st. 9000, lot 2790 ft. 2100.				
Lot High st. 589 ft. 300.				
Building 164-174 Washington and 1-5 Boylston sts. 6500, lot 2678 ft. 5700.				
Guiler Thomas C. 17 Kilsyth rd.....	2	2,500	.....	33 25
Guilfoyle Catherine, Washington st.....	....	.....	16,200	202 50
House Villa lane 1100, lot 3497 ft. 2400.				
Block 102-106 Washington st. 10000, lot 1790 ft. 2700.				
Gulliver Emma B. [Roxbury].....	....	.....	11,700	146 25

Name, Location and Description	Poll	Personal	Total Real	Total Tax
Gulliver Emma B.—*Continued.*				
House 27 Centre st. 5000, lot 9600 ft. 6700.				
Gunsenhiser Abraham, 83 Coolidge st.....	$2	$3,500	$9,100	$159 50
House 6500, lot 4759 ft. 2600.				
Gutterson Mary L. 14 Corey rd.....	....	1,500	12,000	168 75
House 8000, lot 4720 ft. 4000.				
Gutterson Mary L. trustee Wm. E. Gutterson estate, 14 Corey rd.....	....	3,300	.....	41 25
Habershaw Josephine A. 1110 Beacon st..	....	5,000	.....	62 50
Habich Henry W. 7 Griggs ter.....	2	5,000	.....	64 50
Hackett Benjamin W., Hotel Beaconsfield..	2	5,000	.....	64 50
Hadlock Mrs. Harvey D. by trustee, 76 Winchester st.	....	800	.....	10 00
Hagan Oliver, 152 Aspinwall av.....	2	2,000	10,600	159 50
House 6000, stable 400, lot 7000 ft. 4200.				
Hagan Oliver, gdn. Wm. B. 152 Aspinwall av.	....	1,000	.....	12 50
Hahn Brothers, 172 Washington st.....	....	500	.....	6 25
Haile William R. trs. [Boston].....	....	.....	21,000	262 50
House 1083 Beacon st. 15500, lot 2760 ft. 5500.				
Hald Charles S. 78 Perry st.....	2	1,000	7,300	105 75
House 4000, stable 500, lot 5600 ft. 2800				
Hale Annie S. 188 Chestnut Hill av.....	....	.....	51,300	641 25
House 20000, lot 51000 ft. 17300.				
Lot A, do. 44000 ft. 14000.				
Hale Edward, 4 Circuit rd.....	2	1,000	.....	14 50
Hale Harry P. 1815 Beacon st.....	2	500	.....	8 25
Hale J. Frank 1799 Beacon st.....	2	1,000	.....	14 50
Hale Joseph L. 21 Coolidge st.....	2	200	.....	4 50
Hale Joseph L. *et al.* ex'rs under will of Martha R. Taylor.....	....	5,800	.....	72 50
Hale Josiah L. estate, 188 Chestnut Hill av.	....	4,400	.....	55 00
Hale Mary T. 3 Englewood av.....	....	1,000	.....	12 50
Hale Richard K. 188 Chestnut Hill av.....	2	500	.....	8 25
Hale Walter S. 40 Gardner rd.....	2	5,000	.....	64 50
Halfenstine Frank L. 158 Boylston st.....	2	.....	3,100	40 75
House 1500, lot 3073 ft. 1600.				
Hall Alice M. 178 Tappan st.....	....	2,500	15,600	226 25
House 7500, stable 1800, lot 25000 ft. 6300.				
Hall Annette L. 125 Addington rd.....	....	.....	9,000	112 50
House 6000, lot 5933 ft. 3000.				
Hall Catherine R. 26 Harvard av.....	....	.....	28,500	356 25
House 7000, stable 500, lot 65881 ft. 21000.				
Hall Clara S. [Mrs.] 26 Crowninshield rd..	....	90,000	.....	1,125 00
Hall Dexter A. 1090 Beacon st.....	2	100	21,800	275 75
House 1684 Beacon st. 13000, stable 1000. lot 7114 ft. 7800.				
Hall George, 100 Columbia st.....	2	500	.....	8 25
Hall George A. 89 Hyslop rd.....	2	25,000	.....	314 50
Hall George E. 1501 Beacon st.....	2	1,000	.....	14 50
Hall J. Ambrose, 178 Tappan st.....	2	500	.....	8 25
Hall J. Ambrose, trustee, benefit of Harriet H. Lovis	....	9,500	.....	118 75
Hall Joseph W. est. Alice M. Hall adm'x....	....	6,100	.....	76 25
Hall Lee W. 26 Crowninshield rd.....	2	2,000	.....	27 00
Hall Minna B. 156 Ivy st.....	....	1,000	.....	12 50

Name, Location and Description	Poll	Personal	Total Real	Total Tax
Hall Morris A. 58 Corey rd.	$2	$2,500	$8,200	$135 75
House 5000, lot 5334 ft. 3200.				
Hall Nellie, 1336 Beacon st.	....	500	.....	6 25
Hall Osborn B. *et al.* ex'r and trs. under will of Caleb C. Walworth [Boston]	....	.....	15,800	197 50
House 9 Francis st. 9500, lot 8325 ft. 6300.				
Hall Prescott F. 127 High st.	2	2,300	52,100	682 00
House 135 High st. 4500, do. 127 do. 8000, stable 600, lot 126114 ft. 39000.				
Hall Sarah C. 89 Hyslop rd.	....	.....	48,300	603 75
House 20000, lot 21900 ft. 9900.				
Lot Hyslop rd. 24769 ft. 10500.				
Lot Buckminster rd. 17501 ft. 7900.				
Hall Thomas B. devisees, 156 Ivy st.	....	.....	58,500	731 25
House 8500, lot 165500 ft. 50000.				
Hall William E. 1676 Beacon st.	2	500	.....	8 25
Hall William F. estate, 26 Harvard av.	....	12,000	.....	150 00
Hallett Caroline M. 57 Bartlett cres.	....	.....	9,900	123 75
House 6500, lot 6875 ft. 3400.				
Hallett Cora L. 60 Harrison st.	....	5,000	.....	62 50
Hallett Laura, 310 Harvard st.	....	.....	12,000	150 00
House 5000, lot 8974 ft. 7000.				
Hallett Wellington L. 16 Winchester st.	2	500	.....	8 25
Halliday Henry H. 26 Thorndike st.	2	200	.....	4 50
Halloran Edward V. *et al.* trs. of Edward Halloran estate, 40 Perry st.	....	.....	20,500	256 25
House 5000, lot 4254 ft. 2300.				
House 69-71 Pearl st. 700, lot 1692 ft. 1200				
House 234 Cypress st. 3500, lot 2794 ft 1400.				
House 236 do. 3500, lot 2700 ft. 1300.				
House 71a Pearl st. 600, lot 2540 ft. 1000				
Halloran Nancy, 794 Boylston st.	....	.....	8,100	101 25
House 6000, lot 4173 ft. 2100.				
Halloran Stephen D. 794 Boylston st.	2	.....	7,800	99 50
House 6000, lot 3509 ft. 1800.				
Hamilton Ellen, 25 White pl.	....	.....	1,900	23 75
House 800, lot 2141 ft. 1100.				
Hamilton Howard H. [Boston]	....	.....	6,300	78 75
Lot Harvard st. 8418 ft.				
Hammer Franklin J. 100 Centre st.	2	3,500	29,000	408 25
House 7500, auto shed 500, lot 13020 ft. 7000.				
House 108 Center st. 8000, lot 12090 ft. 6000.				
Hammond Albert B. 44 Waverly st.	2	500	.....	8 25
Hammond Alice I. 1880 Beacon st.	....	.....	25,300	316 25
House 21000, lot 4275 ft. 4300.				
Hand Brothers, 200 Washington st.	....	2,500	.....	31 25
Hand Isabel M. 29 Andem pl.	....	.....	21,400	267 50
House 2000, stable 500, lot 5536 ft. 5500.				
House 29-31 Kent st. 2800, lot 9100 ft. 6500.				
House 16-18 School st. 1800, lot 3900 ft. 2300.				
Hand Robert W. 29 Andem pl.	2	.....	13,200	167 00
House 81 Walnut st. 1900, do. 79 do. 5000, lot 2965 ft. 2100.				

Name, Location and Description	Poll	Personal	Total Real	Total Tax
Hand Robert W.—*Continued.*				
House 38 Boylston st. 800, do. 32-34 do. 1200, lot 2550 ft. 2200.				
Hanks Clarina B. 44 Circuit rd.....	....	.....	$5,100	$63 75
Lot Spooner rd. 10575 ft. 1500.				
Lot do. 11382 ft. 2000.				
Lot Circuit rd. 8671 ft. 1600.				
Hanley Charles A. Ackers av.....	$2	.....	3,300	43 25
Apt. house 778 Boylston st. 2200, lot 2124 ft. 1100.				
Hanley Frank F. Ackers av.....	2	.....	2,900	38 25
Lot B, Ackers av. 8440 ft. 1300.				
Greenhouse do. 400, lot 7020 ft. 1200.				
Hanley Louisa A. Ackers av.....	....	.....	3,200	40 00
House 1000, greenhouse 400, lot 13895 ft. 1800.				
Hanley Margaret J. Ackers av.....	....	.....	4,700	58 75
Apt. house 3000, lot 8500 ft. 1700.				
Hanley Thomas H. 22 Centre st.....	2	$1,500	.....	20 75
Hannon John W. 83 Stearns rd.....	2	.....	6,000	77 00
House 4000, lot 5500 ft. 2000.				
Harbeck, Nathaniel R. [Newton].....	....	.....	1,600	20 00
Lot Reservoir lane 2 acres.				
Harberger John L. 1477 Beacon st.....	2	1,000	.....	14 50
Harding Charles L. [Dedham]	....	.....	24,000	300 00
House 1018 Beacon st. 16000, lot 3600 ft. 8000.				
Harding George F. 7 Regent cir.....	2	3,500	13,500	214 50
House 12000, lot 2333 ft. 1500.				
Harding Josiah R. 28 Allerton st.....	2	1,000	.....	14 50
Harding Wilton E. 74 Coolidge st.....	2	300	.....	5 75
Hardy Frank A. 1090 Beacon st.....	2	5,000	.....	64 50
Hardy John D. tr. Investment Real Estate Trust [Wellesley]	....	.....	121,000	1,512 50
Lot Clark, Cotswold and Clinton rds. 32000 ft. 11000.				
Lot Cotswold and Clinton rds. 14000 ft. 5400.				
Lot Clinton and Clark rds. 109131 ft. 43000.				
Lot Holland and Hyslop rds. 65109 ft 27300.				
Lot Buckminster and Hyslop rds. 41153 ft 17300.				
Lot Dean and Clinton rds. 5000 ft. 2000.				
Lot Clark rd. 92475 ft. 15000.				
Hargraves Mary H. tax title [Framingham]	....	.....	1,200	15 00
Lot 42 Spooner rd. 12150 ft.				
Harkins Gertrude M. 79 Coolidge st.....	....	.....	8,600	107 50
House 6000, lot 4600 ft. 2600.				
Harriman Alice M. 36 Atherton rd.....	....	.....	8,400	105 00
House 6000, lot 6360 ft. 2400.				
Harriman Betsey F. 121 Centre st.....	....	.....	17,000	212 50
House 10000, lot 13050 ft. 7000.				
Harriman J. Emery, jr. 761 Washington st	2	1,000	.....	14 50
Harriman Julia L. 761 Washington st.....	....	.....	13,200	165 00
House 8500, lot 7827 ft. 4700.				

Name, Location and Description	Poll	Personal	Total Real	Total Tax
Harriman Lucy F.	....	.....	$10,100	$126 25
House Beverly rd. 9000, lot 21600 ft. 1100.				
Harrington Annie B. 28 Mason ter.....	....	.....	8,000	100 00
House 6000, lot 4875 ft. 2000.				
Harrington Dennis, 267 Boylston st.....	$2	.....	12,500	158 25
Block 263-269 Boylston st. 4500, house 271 do. 3000, lot 10264 ft. 5000.				
Harrington Dennis T. 42 Oakland rd.....	2	$700	.....	10 75
Harrington Floraella F. [life estate] 21 Longwood av.	....	.....	18,500	231 25
House 5000, stable 500, lot 13123 ft. 13000.				
Harrington Minnie W. 42 Oakland rd.....	....	.....	7,800	97 50
House 6000, lot 4615 ft. 1800.				
Harris Alfonso S. 40 Webster st.....	2	2,000	.....	27 00
Harris Anna W. 35 Vernon st.....	....	600	.....	7 50
Harris George B. 87 Seaver st.....	2	15,000	.....	189 50
Harris Kate A. 35 Vernon st.....	....	600	.....	7 50
Harris Margaret E. 87 Seaver st.....	....	.....	63,500	793 75
House 30000, stable 5000, lot 74213 ft 28500.				
Harris Nathaniel, heirs, 35 Vernon st.....	....	.....	11,100	138 75
House 2500, stable 100, lot 18000 ft. 8500.				
Harris Samuel C. 1868 Beacon st.....	2	2,000	.....	27 00
Harrison James, Richmond Court.....	2	1,000	.....	14 50
Hart Charles B. 3 Summit av.....	2	2,500	.....	33 25
Hart Claude M. 5 Park st.....	2	1,000	.....	14 50
Hart Crawford O. 173 High st.....	2	100	.....	3 25
Hart Philip E. 1584 Beacon st.....	2	500	.....	8 25
Hartigan Thomas, 64 Chestnut Hill av.....	2	.....	8,600	109 50
House 500, do. 4500, lot 7200 ft. 3600.				
Hartley Harry, 49 Rawson rd.....	2	20,000	40,400	757 00
Lot Rawson rd. 11064 ft. 5000.				
Lot Addington rd. 29016 ft. 9500.				
Lot 14 do. 11389 ft. 4500.				
Lot 31 Colbourne cres. 10304 ft. 4500.				
Lot 29 do. 10787 ft. 4200.				
Lot 28 do. 10093 ft. 4100.				
Lot 27, Colbourne cres. 9030 ft. 3600.				
Lot 8, Colbourne cres. 10595 ft. 5000.				
Hartley Jane E. F. 49 Rawson rd.....	....	.....	56,300	703 75
House 35000, stable 6000, lot 36465 ft. 15300.				
Hartley Loella J. 12 Naples rd.....	....	.....	10,100	126 25
House 6500, lot 5906 ft. 3600.				
Hartley Thomas, 50 Sumner rd.....	2	300	.....	5 75
Hartshorn Harriet Swift, 48 Coolidge st....	....	200	.....	2 50
Hartshorn William H. 48 Coolidge st.....	2	3,000	10,500	170 75
House 5500, stable 1000, lot 5812 ft. 4000.				
Hartt Arthur W. Goddard av.....	....	.....	38,000	475 00
House Avon st. 15000, stable 2000, lot 253219 ft. 21000.				
Hartt Dudley H. and John P. [Boston]....	....	.....	8,000	100 00
Lot Goddard av. 95267 ft.				
Harvey Bernard, 220 Freeman st.....	2	.....	19,500	245 75
House 2600, stable 200, lot 6727 ft. 3300.				
House 216 Freeman st. 3500, do. 7 Ridgeway st. 1800, lot 5372 ft. 2700.				

Name, Location and Description	Poll	Personal	Total Real	Total Tax
Harvey Bernard.—*Continued.*				
House 222 Freeman st. 2600, lot 5603 ft. 2800.				
Harvey Elbert A. 8 Auburn ct.	$2	$500	.....	$8 25
Harvey Elsie Y. 37 Philbrick rd.	....	.....	$16,500	206 25
House 6800, lot 10000 ft. 4500.				
Lot Philbrick rd. 13745 ft. 5200.				
Harwood Bradford, 359 Tappan st.	2	3,000	.....	39 50
Harwood John H. 216 Gardner rd.	2	6,000	29,500	445 75
House 64 Dudley st. 15000, stable 4000, lot 35159 ft. 10500.				
Harwood Sophia W.	....	3,900	.....	48 75
Hascy Harvey W. 108 Longwood av.	2	10,000	30,500	508 25
House 13000, stable 2500, lot 20233 ft. 15000.				
Haseltine Edith A. 27 Chestnut st.	....	.....	11,000	137 50
House 2000, lot 40000 ft. 9000.				
Haserick Arthur A. [Boston]	....	.....	13,800	172 50
House 320 Tappan st. 12000, lot 2310 ft. 1800.				
Haskell Alice N. [Boston]	....	.....	10,000	125 00
House 153 Naples rd. 6500, lot 6400 ft 3500.				
Hastings Annie S. trustee Bridget E. Hastings estate [Boston]	....	.....	60,000	750 00
House 1659-1661 Beacon st. 40000, lot 16738 ft. 20000.				
Hastings Robert W. 45 Kilsyth rd.	2	500	11,200	148 25
House 7500, lot 6690 ft. 3700.				
Hatch Charles J. The Beaconsfield.	2	5,000	.....	64 50
Hatch Cornelius P. 37 Winchester st.	2	5,000	.....	64 50
Hatch Isaiah W. 22 Harvard pl.	2	100	.....	3 25
Hatch Willard T. 53 Westbourne ter.	2	3,000	.....	39 50
Hatfield Charles E. tr. benefit Mrs. Libbey [Boston]	....	18,000	.....	225 00
Hathaway Alman B. Richmond ct.	2	1,000	.....	14 50
Hathaway Beatrice M. [Boston]	....	.....	5,200	65 00
Lot Elba and Crowninshield rds. 10407 ft. 5200.				
Hathaway Francis T. 15 Fuller st.	2	2,500	.....	33 25
Hathaway George H. 67 University rd.	2	500	.....	8 25
Hathaway Georgiana W. 67 University rd.	....	.....	10,400	130 00
House 7000, lot 6836 ft. 3400.				
Hatheway Amos L. 259 St. Paul st.	2	4,000	.....	52 00
Hatheway Cora M. 259 St. Paul st.	....	.....	15,300	191 25
House 7500, lot 8744 ft. 7800.				
Hatten Thomas W. 112 Fuller st.	2	1,500	7,500	114 50
House 5000, lot 7467 ft. 2500.				
Haughton Lawrence, Cottage st.	2	1,000	.....	14 50
Haughton M. Graeme, Cottage st.	2	1,000	.....	14 50
Hauthaway Edwin D. 1702 Beacon st.	2	25,000	22,300	593 25
House 1043 Beacon st. 17000, lot 2640 ft. 5300.				
Hauthaway Frank M. 1756 Beacon st.	2	7,500	24,000	395 75
House 18000, lot 5462 ft. 6000.				
Hauthaway Mary C. 1702 Beacon st.	....	.....	38,200	477 50
House 15000, stable 1700, lot 19455 ft. 21500.				

Name, Location and Description	Poll	Personal	Total Real	Total Tax
Haven Harry N. 92 Harvard av.....	$2	$500	.....	$8 25
Havens George W. 23 Manchester rd.....	2	2,000	$12,000	177 00
House 8000, lot 9540 ft. 4000.				
Hawes Cyrus A. 1053 Beacon st.....	2	2,000	.....	27 00
Hawes Joseph P. 1382 Beacon st.....	2	800	.....	12 00
Hawkins Ellsworth W. 36 Druce st.....	2	1,000	.....	14 50
Hawkins Walter A. 1455 Beacon st.....	2	500	.....	8 25
Hawley George, 189 Aspinwall av.....	2	500	.....	8 25
Hawley William H. [Boston].....	....	.....	7,000	87 50
House 28 Oakland rd. 4500, lot 6956 ft. 2500.				
Hay H. Clinton, 26 Coolidge st.....	2	500	.....	8 25
Hayden Albert F. trustee under will of George F. Greene, benefit of Hannah F. Greene, 20 Marion st.....	....	6,100	.....	76 25
Hayden Anna B. [Lynn]	....	.....	11,000	137 50
Lot 20, Tappan st. 22000 ft.				
Hayden David H. 36 Druce st.....	2	2,000	.....	27 00
Hayes Albert H. 1405 Beacon st.....	2	2,500	.....	33 25
Hayes Alfred S.	....	.....	79,600	995 00
Apt. house 156-158 Harvard st. 33000, do. 152-154 do. 32000, lot 8993 ft. 8100.				
Lot do. 8324 ft. 6500.				
Hayes Bernice F. 36 Bowker st.....	....	.....	7,700	96 25
House 34-36 Bowker st. 5500, lot 4480 ft. 2200.				
Hayes Carlyle R. 147 Kent st.....	2	1,000	.....	14 50
Hayes Ethel A. 1405 Beacon rd.....	....	50,000	.....	625 00
Hayes Jeremiah F. 24 White pl.....	2	1,000	21,000	277 00
House 1000, stable 500, lot 3654 ft. 1800.				
House 20 White pl. 600, lot 3096 ft. 1600.				
Apt. house 37 White pl. 4000, lot 2118 ft. 1000.				
House 41-43 do. 4200, lot 2155 ft. 1100.				
House 32 do. 3000, lot 4659 ft. 2200.				
Hayes Julia, estate, 168 Washington st. ...	....	300	.....	3 75
Hayes M. Charles, 12 Kilsyth rd.....	2	3,500	.....	45 75
Hayes Mary A. 45 White pl.....	....	.....	2,200	27 50
House 1000, lot 2377 ft. 1200.				
Hayes Raymond, 82 Harvard av.....	2	1,100	.....	15 75
Hayman & Son, 712 Washington st.	....	1,200	.....	15 00
Hayman Alfred J. 25 Dwight st.	2	2,500	73,000	945 75
House 7000, lot 10268 ft. 6000.				
House 260 Harvard st. 5000, store 6000, do. 9000, lot 14825 ft. 40000.				
Hayman Alfred J. and Walter N. Buffum, trs. Almon Cooper est.....	....	.....	12,700	158 75
House 67 Marion st. 4500, lot 10217 ft. 8200.				
Haynes Clark L. estate, 270 Boylston st..	....	6,000	.....	75 00
Haynes Susan F. and Elizabeth C. 270 Boylston st.	....	.....	15,500	193 75
House 1500, lot 39762 ft. 14000.				
Haywood Alba C. 24 Crafts rd.	....	.....	14,500	181 25
House 8000, lot 11511 ft. 3300.				
Garage do. 200, lot 10368 ft. 3000.				
Hayward George P. 2d, 24 Crafts rd.	2	1,500	.....	20 75

Name, Location and Description	Poll	Personal	Total Real	Total Tax
Hayward Harrison W. 6 Foster st.....	$2	$500	.....	$8 25
Hazen Franklin P. ex'r under will of Florence E. Hazen, 1425 Beacon st.....	....	11,700	.....	146 25
Head Abbie M. 11 Naples rd.	....	.....	$10,000	125 00
House 6000, lot 4947 ft. 4000.				
Head Elizabeth F. 23 Leicester st.	....	5,000	20,500	318 75
House 8500, lot 28061 ft. 12000				
Head James M. 25 Abbotsford rd.....	2	5,000	.....	64 50
Head Lydia C. 58 Upland rd.	....	5,000	9,700	183 75
House 6500, lot 6600 ft. 3200.				
Heald Fanny G. [Wilton, N. H.]	....	.....	6,500	81 25
Lot Rockwood st. 42012 ft. 4000.				
Lot Goddard av. 25087 ft. 2500.				
Heald Joseph F. 2 Auburn ct.....	2	2,500	.....	33 25
Healy Ellen, 300 Hammond st.	....	.....	3,200	40 00
House 1000, do. 296 do. 1000, lot 19110 ft. 1200.				
Healy James, heirs, 59 Boylston st.	....	1,000	4,400	67 50
House 1500, stable 1000, lot 2821 ft. 1900.				
Healy John, 526 Heath st.	2	100	7,800	100 75
House 1400, stable 500, shop 400, 2 stores 2000, lot 12485 ft. 3500.				
Healy Michael [Jamaica Plain]	....	.....	800	10 00
Lot 40, Clyde st. 4978 ft. 400.				
Lot 39 do. 5373 ft. 400.				
Heard John R. 14 Milton rd.	2	500	.....	8 25
Heard Margaret E. 14 Milton rd.	....	.....	8,600	107 50
House 5500, lot 7092 ft. 3100.				
Heard Richard, 71 Toxteth st.....	2	1,000	.....	14 50
Heath Dorothea B. Heath av.	....	.....	38,100	476 25
House 6000, barn 600, lot 76996 ft. 17000.				
House Heath av. 3500, lot 32670 ft. 11000.				
Heath Eadith de C. Heath Hill	....	.....	26,100	326 25
House 14000, lot 22665 ft. 6800.				
Lot Heath st. 16700 ft. 5300.				
Heath Edwin L. 1788 Beacon st.....	2	500	.....	8 25
Heath Mary H. 72 Park st.	....	3,000	16,500	243 75
House 376 Washington st. 4000, lot 9025 ft. 8000.				
Lot Wolcott rd. 75323 ft. 4500.				
Heath Reginald C. Heath av.	2	2,200	26,500	360 75
Store 81 Washington st. 7000, lot 6611 ft. 8500.				
Lot Heath av. 40785 ft. 11000.				
Heath Wilson G. H. [Boston]	....	.....	3,000	37 50
Lot Lee st. 8672 ft.				
Heathfield Herbert D. 1223 Beacon st.	2	1,000	.....	14 50
Heathfield Mary Y. S. 1223 Beacon st.	....	18,000	.....	225 00
Heathfield Mary Y. S. executrix estate of Mary C. Shapleigh, 1223 Beacon st.....	....	10,000	.....	125 00
Heathman Grace B. [Dayton, Ohio]	....	.....	15,500	193 75
House 33 Marion st. 6500, stable 2000, lot 11588 ft. 7000.				
Heaton James A. 25 Monmouth ct.	2	1,500	.....	20 75
Hedenskog, Bertha A. 179 Rawson rd.	....	.....	10,900	136 25
House 7500, lot 7707 ft. 3400.				
Hedge Charlotte A. 440 Boylston st.	....	1,000	.....	12 50

Name, Location and Description	Poll	Personal	Total Real	Total Tax
Hedge Eadith H. Rockwood st.	....	.....	$13,800	$172 50
House 12000, lot 18603 ft. 1800.				
Hedge Frederic H. 440 Boylston st.	$2	$7,200	.....	92 00
Hedge Henry R. Rockwood st.	2	2,000	.....	27 00
Heilborn Jacob, 503 Washington st.	2	1,000	.....	14 50
Heliotes H. & Co. 240 Washington st.....	....	500	.....	6 25
Hemenway Harriet L. [Boston]	....	.....	40,000	500 00
Lot Monmouth ct. 70300 ft.				
Henderson Alexander, Woodland rd.	2	1,000	.....	14 50
Henderson Carrie N. Woodland rd.	....	.....	7,000	87 50
House 6000, lot 10460 ft. 1000.				
Henderson Franklin C. 263 Clinton rd....	2	1,000	.....	14 50
Henderson Gertrude W. 19 Waverly st.	....	.....	9,500	118 75
House 6500, lot 5000 ft. 3000.				
Henderson Joseph B. 19 Waverly st.	2	3,000	.....	39 50
Hendrie James [Boston]	....	.....	13,500	168 75
House 1730 Beacon st. 10000, lot 3167 ft. 3500.				
Henley Augustus B. 9 Center st.....	2	500	.....	8 25
Hennessey Brothers, 39 Kendall st.	....	500	.....	6 25
Hennessey Michael and Thomas	....	.....	3,200	40 00
Stable High st. 1500, lot 4000 ft.. 1700.				
Hennessy Annie M. 11 East Milton rd	....	.....	7,800	97 50
House 6000, lot 3503 ft. 1800.				
Hennessy Sarah J. 16 Henry st.	....	.....	3,900	48 75
Apt. house 2800, lot 2660 ft. 1100.				
Hennessy Teresa, 39 Kendall st.	....	.....	3,500	43 75
Lot Whitney st. 4997 ft. 500.				
One-half double house High-st. pl. 2000, lot 2611 ft. 1000.				
Henry Bryant T. 1378 Beacon st.....	2	2,000	.....	27 00
Henry Emma A. 62 Clark rd.	....	.....	15,000	187 50
House 8500, stable 1500, lot 12500 ft. 5000.				
Henry Florence G. 205 Babcock st.	....	.....	16,700	208 75
House 10000, stable 2500, lot 8111 ft. 4200.				
Henry William L. 205 Babcock st.	2	3,000	.....	39 50
Henry William P. 16 Winslow rd.	2	1,000	10,000	139 50
House 6500, lot 5750 ft. 3500.				
Herman Mary E. 62 Clinton rd.	....	3,000	.....	37 50
Herrick Robert F. *et al.* trs. under will of Abner J. Tower	....	.....	48,000	600 00
House 218 Kent st. 23000, stable 4000, lot 26600 ft. 21000.				
Hervey Elizabeth K. 1878 Beacon st.	....	.....	17,400	217 50
House 15000, lot 2430 ft. 2400.				
Hervey Elizabeth K. executrix under will of Abraham F. Hervey, 1878 Beacon st....	....	53,000	.....	662 50
Hesseltine Alice B. 22 Thayer st.	....	.....	7,600	95 00
House 5000, lot 4797 ft. 2600.				
Hesseltine Norman F. 22 Thayer st.	2	500	.....	8 25
Hetherston A.	....	100	.....	1 25
Hewes Isabella P. [Reading]	....	.....	8,700	108 75
House 154 Salisb'y rd. 7000, lot 2163 ft. 1700.				
Hewitt J. M. Oliver, 29 Edge Hill rd.....	2	500	.....	8 25
Hickey Bridget, 1154 Boylston st.	....	.....	2,100	26 25
House 500, lot 4255 ft. 1600.				
Hickey Cornelius, 193 Cypress st.	2	200	6,000	79 50
House 4500, lot 2717 ft. 1500.				

Name, Location and Description	Poll	Personal	Total Real	Total Tax
Hickey Edward J. trustee Edward J. estate, 48 Kent st.	....	.....	$36,600	$457 50
Apt. house 30000, lot 8026 ft. 6600.				
Hickey Eliza T. 193 Aspinwall av.	....	.....	6,400	80 00
House 4000, lot 3978 ft. 2400.				
Hickey James A. 172 Aspinwall av.	$2	$1,000	.....	14 50
Hickey John H. 1160 Boylston st	2	.....	2,800	37 00
House 2000, lot 2083 ft. 800.				
Hickey Martin, 24 Pearl st.	2	.....	1,500	20 75
House 600, lot 1031 ft. 900.				
Hickey Michael, heirs, 11 Washington st.	....	.....	2,500	31 25
House 700, lot 1300 ft. 1800.				
Hicks Ellen T. 1 Brook st.	....	.....	16,700	208 75
House 117 Kent st. 7000, do. 1 Brook st. 6500, lot 6304 ft. 3200.				
Hicks Ellsworth H. 1501 Beacon st.	2	500	.....	8 25
Hicks Rosa, 51 White pl.	....	.....	2,500	31 25
House 1200, stable 200, lot 2290 ft. 1100.				
Hicks Thomas J. 1 Brook st.	2	200	.....	4 50
Higgins Addie A. 232 Aspinwall av.	....	.....	11,200	140 00
House 7000, lot 7028 ft. 4200.				
Higgins Albert H. 232 Aspinwall av.	2	7,300	.....	93 25
Higgins Mary, 60 Villa lane	....	.....	4,300	53 75
House 900, do. 2000, lot 2793 ft. 1400.				
Higgins Patrick, 39 Pearl st.	2	200	.....	4 50
Higgins Patrick and Mary Doyle, 39 Pearl st.	....	.....	2,500	31 25
House 1000, lot 1390 ft. 900.				
Stable 100, lot 1350 ft. 500.				
Higginson Eliza C. 126 High st.	....	4,000	.....	50 00
Higginson Frederick, 73 Seaver st.	2	4,700	.....	60 75
Higginson Mary B. 73 Seaver st.	....	.....	19,000	237 50
House 10000, lot 21244 ft. 9000.				
High Fred S. 11 Park st.	2	3,000	14,600	222 00
House 1134 Commonwealth av. 11000, lot 3549 ft. 3600.				
Hight Clarence A. 122 Carlton st.	2	17,500	32,000	620 75
House 20000, lot 11133 ft. 12000.				
Hildreth Henry A. tr. *et al.* [Boston]	....	.....	129,300	1,616 25
Apt. 1386 Beacon st. 45000, lot 5281 ft. 10600.				
Apt. 1382 do. 45000, lot 5602 ft. 11200.				
Apt. house 1203 do. 12000, lot 3744 ft. 5500.				
Hill Albert P. [Boston]	....	.....	31,500	393 75
Apt. house 636-640 Washington st. 27000, lot 7360 ft. 4500.				
Hill Donald M. tr. under will of Elizabeth M. Turner [Waban]	....	1,300	.....	16 25
Hill Edward H. 316 Boylston st.	2	1,200	.....	17 00
Hill Edward M. 21 Center st.	2	500	13,500	177 00
House 6000, lot 10523 ft. 7500.				
Hill Elizabeth B. 316 Boylston st.	....	.....	48,800	610 00
House 2000, stable 16000, garage 7500, lot 28784 ft. 11000.				
House 102 Cypress st. 6000, lot 7433 ft. 4200.				

Name, Location and Description	Poll	Personal	Total Real	Total Tax
Hill Elizabeth B.—*Continued.*				
Stable 14 Boylston pl. 1000, lot 2550 ft. 1100.				
Hill Mrs. Francis A. C. 1060 Beacon st....	....	$1,000	.....	$12 50
Hill Hattie L. 265 Pond av.....	....	.....	$7,100	88 75
House 52 Walter av. 2500, do. 59 Villa lane 2500, lot 3394 ft. 2100.				
Hill Henry H. 18 Osborne rd.....	$2	.....	9,100	115 75
House 6500, lot 5182 ft. 2600.				
Hill Walter, 386 Washington st.....	....	.....	12,200	152 50
House 384-386 Washington st. 4000, lot 9100 ft. 8200.				
Hill William H. 81 Marion st.....	2	100,000	60,600	2,009 50
House 9000, stable 4000, lot 47353 ft. 39000.				
Lot 12, Commonwealth av. 3770 ft. 4300.				
Lot 11 do. 3770 ft. 4300.				
Hill William H. *et al.* trustees under will of William H. Hill, benefit of William H. Hill, *et al*.....	....	391,800	.....	4,897 50
Hilliard Robert B. 92 Columbia st.....	2	700	.....	10 75
Hillman Frank H. Richmond ct.....	2	500	.....	8 25
Hills George E. 78 Coolidge st.....	2	100	9,200	118 25
House 6500, lot 4976 ft. 2700.				
Hills Laura A. 7 Vernon st.....	....	1,000	.....	12 50
Hills Lydia F. [Boston].....	....	.....	5,700	71 25
House 20 Perry st. 5000, lot 1300 ft. 700.				
Hills William B. 233 Harvard st.....	2	1,600	.....	22 00
Hinckley Frederic, 53 Windsor rd.....	2	26,600	13,200	499 50
House 8000, lot 10461 ft. 5200.				
Hinckley James W. 80 Center st.....	2	2,000	.....	27 00
Hinckley Mary J. (*ux.* Jas. W.) 80 Center st.	....	.....	107,200	1,340 00
House 11000, stable 2000, lot 16500 ft. 10000.				
Apt. 1569-1571 Beacon st. 75000, lot 7189 ft. 9200.				
Hind Grace, 100 Francis st.....	....	.....	14,500	181 25
House 9000, lot 9775 ft. 5500.				
Hind Thomas J. 100 Francis st.....	2	6,000	.....	77 00
Hiner Charles H. 62 Center st.....	2	2,000	.....	27 00
Hingston Margaret, 10 Roberts st.....	....	.....	3,300	41 25
House 2400, lot 1768 ft. 900.				
Hinson J. Miller, 1822 Beacon st.....	2	500	.....	8 25
Hirshberg Eva, 1553 Beacon st.....	....	1,000	.....	12 50
Hirshberg Simon, 1553 Beacon st.....	2	500	29,000	370 75
Apt. house 18000, lot 8558 ft. 11000.				
Hitchcock Arthur B. 41 Williams St.....	2	1,000	8,500	120 75
House 4500, lot 6875 ft. 4000.				
Hitchcock George P. 64 Brington rd.....	2	1,500	.....	20 75
Hitchcock Julia B. [Boston].....	....	.....	35,000	437 50
Building 1001-1003 Beacon st. 9000, lot 11330 ft. 26000.				
Hitchcock Sarah F. 30 Warren st.....	....	137,800	.....	1,722 50
Hitchcock Sarah F. trustee estate of John Hitchcock, 30 Warren st.....	....	25,100	.....	313 75
Hitchings Fred P. 7 Vernon st.....	2	1,500	.....	20 75
Hoague Ann C. Perrin rd.....	....	.....	9,500	118 75
House 5500, lot 10640 ft. 4000.				

Name, Location and Description	Poll	Personal	Total Real	Total Tax
Hoague George, Perrin rd.	$2	$1,000	.....	$14 50
Hoar D. Blakely, 100 High st.	2	1,000	$47,600	609 50
House 6500, lot 14226 ft. 7100.				
House 1372 Beacon st. 3500, stable 500, lot 18173 ft. 30000.				
Hoar D. Blakely, adm'r estate of J. Emory Hoar	....	4,000	.....	50 00
Hoar D. Blakely *et al.* trs. benefit of Harriet B. Rice	....	500	.....	6 25
Hobbs Franklin W. 78 Upland rd.	2	10,000	.....	127 00
Hobbs Jane W. 78 Upland rd.	....	.....	50,000	625 00
House 18000, stable 1000, lot 41800 ft. 16000.				
House 36 Maple st. 10000, lot 9624 ft. 5000.				
Hobbs Mary E. estate, 78 Upland rd.	....	1,000	.....	12 50
Hodder James R. 15 Colbourne cres.	2	500	9,200	123 25
House 25 University rd. 6000, lot 5000 ft. 3200.				
Hodgdon George P. 50 Stearns rd.	2	3,500	.....	45 75
Hodgdon Louisa T. 44 Dwight st.	....	.....	11,000	137 50
House 7500, lot 5810 ft. 3500.				
Hodges Charles E. 213 Gardner rd.	2	3,500	.....	45 75
Hodges Charles E. tr. for Francis A. Hodges, 213 Gardner rd.	....	3,000	.....	37 50
Hodges Mary E. 213 Gardner rd.	....	.....	14,000	175 00
House 6000, lot 17153 ft. 8000.				
Hoeffner Mary T. 30 University rd.	....	.....	10,500	131 25
House 7500, lot 5666 ft. 3000.				
Hoffecker Abram, 1481 Beacon st.	2	600	.....	9 50
Holden Arabella G. heirs, 213 Aspinwall av.	....	.....	8,000	100 00
House 5000, lot 4973 ft. 3000.				
Holden Fred G. 213 Aspinwall av.	2	1,100	1,800	38 25
Lot Harrison st. 6000 ft.				
Holland Daniel E. 46 Thorndike st.	2	2,500	8,400	138 25
House 5500, lot 5339 ft. 2900.				
Holland Isabelle, 1378 Beacon st.	....	1,000	.....	12 50
Holland John F. 103 Fuller st.	2	2,500	9,900	157 00
House 7500, lot 6184 ft. 2400.				
Holland William T. 173 Babcock st.	....	.....	11,000	137 50
House 7500, lot 5500 ft. 3500.				
Hollander Adine E. 76 Monmouth st.	....	.....	12,000	150 00
House 8000, lot 3220 ft. 4000.				
Hollander Alva L. 76 Monmouth st.	2	2,500	.....	33 25
Hollander Henry M. 124 Coolidge st.	2	500	.....	8 25
Hollander T. Clarence [Boston]	....	.....	3,800	47 50
Stable St. Mary's ct. 2500, lot 1632 ft. 1300.				
Holley Margaret M. [Boston]	....	.....	9,500	118 75
House 12 Gorham av. 6000, lot 6123 ft. 3500.				
Hollis G. W. trustee for Ethel W. Tyler	....	1,000	.....	12 50
Hollis J. B. 526 Harvard st.	2	500	.....	8 25
Hollis James E. Richmond ct.	2	500	.....	8 25
Hollis Leonora H. executrix will of Francis Hollis, 41 Garrison rd.	....	9,700	.....	121 25
Holloway Kathleen C. 1443 Beacon st.	....	.....	34,500	431 25
House 12000, stable 2500, lot 28754 ft. 20000.				

Name, Location and Description	Poll	Personal	Total Real	Total Tax
Holman C. E. 1353 Beacon st.	....	$1,600	.....	$20 00
Holman Mrs. George F. W. 369 Tappan st.	....	5,000	.....	62 50
Holmes Charles S. 42 Cypress st.	$2	1,000	.....	14 50
Holmes Edwin B. 33 Winthrop rd.	2	10,000	$27,100	465 75
House 11000, stable 2500, lot 34266 ft. 13600.				
Holmes Richard [Boston]	....	.....	700	8 75
Lot off Columbia st. 6500 ft.				
Holt Arthur F. [Washington, D. C.]	....	.....	1,000	12 50
Lot Newton st. 12600 ft.				
Holt Charles L. 1455 Beacon st.	2	1,500	.....	20 75
Holt Harrison J. 127 Egmont st.	2	2,500	.....	33 25
Holtzer Barbara A. 66 Perry st.	....	.....	12,500	156 25
House 6000, lot 11437 ft. 6500.				
Holtzer Charles W. 66 Perry st.	2	6,000	78,000	1,052 00
Factory 14 Station st. 10000, do. 10000 building 6000, do. Andem pl. 2500, factory do. 10000, lot 17731 ft. 18000.				
House St. Paul st. 1500, stable 2500, lot 7611 ft. 3500.				
Stable 29 do. 1500, lot 21119 ft. 12500.				
Holtzer-Cabot Electric Co. 14 Station st.	....	40,000	11,700	646 25
House 100 Pearl st. 1200, stable 2500, lot 10351 ft. 8000.				
Holyhood Cemetery Ass'n, Heath st.	....	.....	14,300	178 75
Lot 17000 ft. 1900.				
Lot Boylston st. 32262 ft. 4000.				
Lot Heath st. 43928 ft. 5000.				
Lot do. 56649 ft. 3400.				
Holyoke Thomas C. 208 Winthrop rd.	2	1,000	.....	14 50
Homer Constance, 18 Elm st.	....	.....	11,500	143 75
House 14 Irving st. 7500, lot 7670 ft. 4000.				
Homer Joseph W. 18 Elm st.	2	500	.....	8 25
Homer Joseph W. trustee for Sydney Homer estate, 18 Elm st.	....	21,200	.....	265 00
Hood Frederic C. Warren st.	2	10,000	.....	127 00
Hood Myra T. Warren st.	....	2,000	33,300	441 25
House 12000, auto shed 300, lot 26148 ft. 10500.				
Lot Warren st. 25380 ft. 10500.				
Hook Maria C. Newton st.	....	.....	46,700	583 75
House 5000, stable 600, house 1500, barn 400, do. 1200, lot 18 acres 38000.				
Hook Maria C. ex'x under will of Adeline L. Hook	....	1,800	.....	22 50
Hooper Arthur W. 20 Chestnut st.	2	1,000	.....	14 50
Hooper Charles H. heirs, 329 Tappan st.	....	.....	12,500	156 25
House 5000, lot 12490 ft. 7500.				
Hooper [Miss] I. R. 765 Washington st.	....	5,000	.....	62 50
Hooper Louisa M. 329 Tappan st.	....	1,500	.....	18 75
Hopkins Charles A. 80 Winthrop rd.	2	25,000	156,500	2,270 75
House 23000, stable 3500, lot 48634 ft. 19200.				
Lot Rawson rd. 52075 ft. 20800.				
Lot Rawson rd. 40912 ft. 17500.				
Lot Winthrop rd. and Washington st. 245000 ft. 72500.				

Name, Location and Description	Poll	Personal	Total Real	Total Tax
Hopkins Roland G. 142 Crafts rd.	$2	$4,500	$24,800	$368 25
House 17000, garage 500, lot 26000 ft. 5200.				
Lot Spooner rd. 21119 ft. 2100.				
Hopkins Samuel B. [Boston]	....	.....	12,600	157 50
House 22 Centre st. 3500, stable 500, lot 10487 ft. 8600.				
Hopkins Stephen A. 10 Beals	2	1,500	.....	20 75
Hoppe Oscar, 1793 Beacon st.	2	1,000	.....	14 50
Horan Patrick J. [Boston]	....	.....	300	3 75
Lot Forest st. 4562 ft.				
Horgan John J. 300 Boylston st.	2	100	600	10 75
Lot 41, Whitney st. 5000 ft. 300.				
Lot 42 do. 5000 ft. 300.				
Horgan Mary T. [Revere]	....	.....	300	3 75
Lot 47, Lee st. 5000 ft.				
Hornbrook Frank W. 1110 Beacon st.....	2	1,000	.....	14 50
Hornby Sarah W. [New York]	....	.....	10,700	133 75
House 88 Lancaster ter. 7500, lot 8062 ft. 3200.				
Horne Arthur M. [Boston]	....	.....	11,800	147 50
Apt. house 49 Gorham av. 9800, lot 3000 ft. 2000.				
Horton Mrs. D. K. 364 Tappan st.	....	10,000	.....	125 00
Horwitz William [Boston]	....	.....	9,500	118 75
House 65 Colbourne cres. 6500, lot 6000 ft. 3000.				
Hosmer Willard B. 1090 Beacon st.	2	100	.....	3 25
Houdlette Fred A. 64 Sewall av.....	2	2,000	.....	27 00
Hough Benjamin K. 33 Bartlett cres.....	2	100	.....	3 25
Houghton Harriet N. 241 Kent st.....	....	75,000	59,000	1,675 00
House 35000, stable 7500, lot 31606 ft. 16500.				
Houghton Mary H. 11 Manchester rd.	....	.....	9,500	118 75
House 7000, garage 300, lot 4440 ft. 2200.				
Houghton Neidhard H. 11 Manchester rd...	2	2,500	.....	33 25
Houghton Rosetta M. devisees, 15 Shailer st.	....	.....	9,300	116 25
House 6000, lot 4678 ft. 3300.				
Houghton Silas A. 14 Pleasant st.	2	2,000	.....	27 00
Howard Charles R. 364 Harvard st.	2	500	.....	8 25
Howard Harry M. 1047 Beacon st.	2	6,000	.....	77 00
Howard Henry, 36 Amory st.	2	7,500	33,600	515 75
House 15000, lot 24800 ft. 18600.				
Howard Henry, ex'r of Alonzo P. Howard est.	....	10,100	.....	126 25
Howard Jefferson T. 8 Auburn ct.....	2	500	.....	8 25
Howard John J. Hammond st.....	2	.....	7,000	89 50
House 400, apt. 5500, lot 17840 ft. 1100.				
Howard Joseph W. 1353B Beacon st.	....	100	.....	1 25
Howard Kate J. B. 1047 Beacon st.	....	2,500	22,300	310 00
House 17000, lot 2640 ft. 5300.				
Howard Mary E. 204 Aspinwall av.	....	400	13,400	172 50
House 7500, stable 600, lot 9651 ft. 5300.				
Howard Matthew A. 545 Heath st.	2	.....	2,500	33 25
House 547 Heath st. 2000, lot 1786 ft. 500.				
Howard William M. 105 Babcock st.	2	2,500	11,000	170 75
House 7500. lot 6350 ft. 3500				

Name, Location and Description	Poll	Personal	Total Real	Total Tax
Howe Chester A. 35 Crafts rd.	$2	$1,500	.....	$20 75
Howe Dudley R. 138 Mountfort st.	2	500	.....	8 25
Howe Edward J. 1469 Beacon st.	2	2,000	.....	27 00
Howe Frank E. 8 Auburn ct.	2	500	.....	8 25
Howe Henry S. 165 Ivy st.	2	30,000	.....	377 00
Howe Henry S. *et al.* trs. under will of Sarah B. Howe, 165 Ivy st.	....	7,500	.....	93 75
Howe James S. 26 Chestnut st.	2	1,500	.....	20 75
Howe Katharine D. 165 Ivy st.	....	.....	$148,800	1,860 00
House 60000, lot 39866 ft. 39000.				
House 23 Prescott st. 9000, lot 23327 ft. 23000.				
Stable Essex st. 800, lot 23327 ft. 17000.				
Howe Lemuel R. 12 Kent st.	2	1,000	.....	14 50
Howe Mary V. 110 Franklin st.	....	.....	6,100	76 25
Apt. house 4500, lot 3232 ft. 1600.				
Howe Reginald H. 23 Monmouth st	2	600	.....	9 50
Howe Thomas, estate, 53 Linden st.	....	12,000	.....	150 00
Howe Thomas, heirs, 53 Linden st.	....	.....	54,100	676 25
House 6000, stable 1000, lot 53300 ft. 24000.				
Cottage Bowker st. 400, lot 5234 ft. 2600.				
Lot Bowker st. 4369 ft. 2200.				
Lot Kent st. 14117 ft. 7000.				
Lot Kent and Brook sts. 21652 ft. 8600.				
Lot Linden st. 4466 ft. 2300.				
Howe William F. 1469 Beacon st.	2	1,500	.....	20 75
Howes Ernest G. 17 Browne st.	2	7,500	17,800	318 25
House 12000, lot 7220 ft. 5800.				
Howes Frank H. ex'r under will of Alma E. Howes	....	4,000	.....	50 00
Howes Frank L. 26 Still st.	2	10,000	47,500	720 75
House 11500, stable and greenhouse 14000, lot 36922 ft. 22000.				
Howes Grace, Woodland rd.	....	.....	23,800	297 50
House 10000, stable 1800, lot 283200 ft 12000.				
Howes Grace B. *et al.* Woodland rd.	....	.....	26,000	325 00
House 10000, lot 420000 ft. 16000.				
Howes Grace B. *et al.* ex'rs under will of Osborne Howes	....	8,400	.....	105 00
Howes Henry S. 1514 Beacon st.	2	5,000	.....	64 50
Howes Jenny R. [Boston]	....	.....	31,500	393 75
Block 1345-1349 Beacon st. 24000, lot 3336 ft. 7500.				
Howes Osborne, Woodland rd.	2	1,000	.....	14 50
Howes Mrs. Osborne,	....	2,500	.....	31 25
Howes Samuel C. 277 St. Paul st.	2	500	.....	8 25
Howke George W. Richmond st.	2	500	.....	8 25
Howland Daniel W. 78 Monmouth st.	2	200	.....	4 50
Howland Maude M. 78 Monmouth st.	....	3,500	.....	43 75
Hoyt Charles C. 186 Tappan st.	2	5,000	16,000	264 50
House 8500, auto house 1200, lot 25000 ft. 6300.				
Hubbard Gertrude M.	....	.....	198,500	2,481 25
Apt. house 1223 Beacon st. 175000, lot 15778 ft. 23500.				

Name, Location and Description	Poll	Personal	Total Real	Total Tax
Hubbard Gladys C. 182 Babcock st.	....	.....	$8,800	$110 00
House 5500, lot 6000 ft. 3300.				
Hubbard James M. [Boston]	....	.....	18,700	233 75
House 11 Carlton st. 5500, lot 14930 ft. 13200.				
Hubbard Jesse B. 1386 Beacon st.	$2	$3,500	.....	45 75
Hubbard Paul M. 11 Carlton st.	2	1,000	.....	14 50
Hudnut Frank P. 53 Marion st.	2	2,500	.....	33 25
Huggard & Polley, 528 Heath st.	....	500	.....	6 25
Hughes Ellen, 225 Cypress st	....	100	13,200	166 25
House 3600, stable 200, house 4500, lot 9795 ft. 4900.				
Hughes Ida B. *et al.* trs. under will of James J. Hughes, 86 Westbourne ter.	....	15,000	.....	187 50
Hughes James, 225 Cypress st.	2	200	.....	4 50
Hughson W. E. 40-46 Station st.	....	700	.....	8 75
Humphrey William F. 165 Aspinwall av.	2	3,000	15,800	237 00
House 5000, stable 500, lot 15809 ft. 9900.				
Lot 91, Forest st. 4187 ft. 200.				
Lot 92 do. 4062 ft. 200.				
Humphreys Walter, 343 Clinton rd.	2	500	9,500	127 00
House 6000, lot 6926 ft. 3500.				
Hunneman Carleton, 36 Allerton st.	2	1,000	.....	14 50
Hunneman Helen L. 94 Colchester st.	....	5,000	17,300	278 75
House 10000, lot 8937 ft. 7300.				
Hunneman William C. 94 Colchester st.	2	500	.....	8 25
Hunnewell Emeline A. heirs, 78 Brington rd.	....	.....	6,200	77 50
House 3500, lot 5000 ft. 2700.				
Hunt Arthur K. 8 Regent circle	2	7,500	.....	95 75
Hunt Charlotte, 63 Powell st.	....	200	18,800	237 50
House 12000, garage 800, lot 7885 ft. 6000.				
Hunt Daniel, 26 Aspinwall av.	2	400	3,700	53 25
House 1500, lot 3757 ft. 2200.				
Hunt Fannie L.	....	.....	7,400	92 50
Lot Buckminster rd. 17149 ft. 7400.				
Hunt Frances E. Warren st.	....	90,000	93,000	2,287 50
House 20000, stable 3000, house 5000, lot 176043 ft. 65000.				
Hunt Jay, 423 Harvard st.	2	800	.....	12 00
Hunt Paul, 63 Powell st.	2	2,500	.....	33 25
Hunt Sarah H. [Boston]	....	.....	10,500	131 25
Lot Town Line 30400 ft. 6000.				
Lot do. 26800 ft. 4500.				
Hunt Teresa, 14 Auburn pl.	....	.....	6,600	82 50
House 4500, lot 4412 ft. 2100.				
Hunt Thomas F. 14 Auburn pl.	2	200	.....	4 50
Hunt William D. 30 Warren st.	2	5,000	.....	64 50
Hunter Margaret, Elm st.	....	.....	15,100	188 75
House 6000, lot 2621 ft. 1200.				
House 7 Elm st. 6000, lot 3569 ft. 1900.				
Hunter Stephen Van A. 516 Harvard st.	2	1,000	.....	14 50
Hunting Mildred F. 102 Fuller st.	....	.....	9,500	118 75
House 6500, lot 7658 ft. 3000.				
Huntress Franklin E. [Newton]	....	.....	10,000	125 00
Lot off Alandale rd. 17.52 a.				
Hurlbert H. Landon, 1595 Beacon st.	2	1,000	.....	14 50
Hurlburt Nettie G. 1359 Beacon st.	....	4,900	.....	61 25

Name, Location and Description	Poll	Personal	Total Rea.	Total Tax
Hurlbut Frances C. ex'r under will of Mary Hurlbut	....	$4,000	.....	$50 00
Hurley Margaret, heirs, 68a Pearl st. House 400, lot 3880 ft. 1200.	....	.....	$1,600	20 00
Hussey John E. A. 85 Perry st.	$2	3,500	.....	45 75
Hussey Oren S. 201 Davis av.	2	500	.....	8 25
Husted Richard W. 465 Washington st.	2	4,800	.....	62 00
Hutchins Alice B. 40 Atherton rd. House 6500, lot 5512 ft. 2300.	....	.....	8,800	110 00
Hutchins Edward W. ex'r Chas. E. Stedman est.	....	5,200	.....	65 00
Hutchins Edward W. *et al.* trs. under will of Reuben E. Demmon	....	200	.....	2 50
Hutchins James D. 1894 Beacon st.	2	400	.....	7 00
Hutchins Nellie A. 19 Powell st. House 8000, garage 100, lot 8933 ft. 8000. House 11 do. 11000, lot 7942 ft. 7500.	....	.....	34,600	432 50
Hutchinson Lucy A. 24 Stetson st. House 6000, lot 5000 ft. 2500.	....	.....	8,500	106 25
Hutchinson Mary A. 1383 Beacon st.	....	10,000	.....	125 00
Hutchinson Mary E. 1383 Beacon st. House 8000, lot 15466 ft. 20500.	....	3,500	28,500	400 00
Hutchison Katherine B. 48 Salisbury rd. House 4500, lot 6721 ft. 3500.	....	.....	8,000	100 00
Hutchison Richard, 48 Salisbury rd.	2	1,000	.....	14 50
Hyde Benjamin D. *et al.* trs. Hyde Library [Fiskdale, Mass.] House 168 Aspinwall av. 6000, lot 5250 ft. 3600.	....	.....	9,600	120 00
Hyde Charles H. 483 Washington st.	2	500	.....	8 25
Hyde George W. 1870 Beacon st.	2	500	.....	8 25
Hyde Mary E. 21 Littell rd.	....	5,000	.....	62 50
Hyland Edward S. 37 Bowker st.	2	100	.....	3 25
Hyland Maurice, Clyde st. House 2500, lot 5991 ft. 600.	2	.....	3,100	40 75
Hyneman Asher, 44 Dwight st.	2	500	.....	8 25
Hynemann Louis, 1762 Beacon st.	2	1,600	.....	22 00
Hynemann Minnie, 1762 Beacon st. House 18000, lot 5193 ft. 5700.	....	.....	23,700	296 25
Ide Edwin B. ex'r Robert C. M. Bowles est 249 Walnut st.	....	1,000	.....	12 50
Ingalls James M. 485 Washington st.	2	1,800	.....	24 50
Ingham Jennie, 11 Tabor pl. Apt. house 4000, lot 1410 ft. 700.	....	.....	4,700	58 75
Inghram Samuel, 11 Tabor pl.	2	100	.....	3 25
Ingraham Gracie G. 332 Washington st. House 330 Washington st. 5000, lot 2500 ft. 2700.	....	500	7,700	102 50
Ingraham Shirley C. 332 Washington st. House 5000, lot 2196 ft. 2700.	2	.....	7,700	98 25
Inston Amelia L. 46 Abbottsford rd. House 8500, lot 5400 ft. 2700.	....	.....	11,200	140 00
Inston George, 46 Abbottsford rd.	2	5,000	.....	64 50
Ireland Olive E. [Newton] House unf. Tappan st. 4000, lot 5504 ft. 2800.	....	.....	6,800	85 00
Isburgh Ida J. 1223 Beacon st.	....	400	.....	5 00

Name, Location and Description	Poll	Personal	Total Real	Total Tax
Jackson Ada F. [Milford]	....	.....	$14,200	$177 50
House 420 Harvard st. 9000, lot 6289 ft. 5200.				
Jackson Archibald J. 49 Coolidge st	$2	$500	.....	8 25
Jackson Dugald C. 51 Upland rd	2	18,200	.....	229 50
Jackson Harriet F. 20 Littell rd	....	1,500	.....	18 75
Jackson James F. 1757 Beacon st	2	5,000	18,500	295 75
House 15000, lot 3205 ft. 3500.				
Jackson Laura E. L. 1489 Beacon st	....	10,000	.....	125 00
Jackson Malcolm N. 1489 Beacon st	2	2,000	.....	27 00
Jacobs Chauncy A. 45 Auburn st	2	5,000	.....	64 50
Jacobs Jane F. (*ux* Charles F.) [Boston]	....	.....	3,700	46 25
Lot C, Washington st. 6145 ft. 3700.				
Jacobs Mary E. 26 Osborne rd	....	.....	8,200	102 50
House 5500, lot 5399 ft. 2700.				
Jacobs Ora M.	....	.....	10,500	131 25
House 92 Columbia st. 9000, lot 7500 ft. 1500.				
Jaggar Thomas A. 9 Sewall av	2	1,000	.....	14 50
Jaggar Thomas A. jr. Wolcott rd	2	1,000	17,000	227 00
Lot 34, Wolcott rd. 20500 ft. 2000.				
House do. 11000, stable 1500, lot 23700 ft. 2500.				
James Clitheroe D. 52 Browne st	....	.....	16,500	206 25
House 11000, lot 10000 ft. 5500.				
James Elisha, 1501 Beacon st	2	1,000	.....	14 50
James Elisha, jr. 93 Perry st	2	1,000	.....	14 50
James Frank E. 33 Buckminster rd	2	10,000	.....	127 00
James Gertrude W. 33 Buckminster rd	....	.....	23,300	291 25
House 9000, stable 2500, lot 23001 ft. 8300.				
Lot Clinton rd. 17411 ft. 3500.				
James Horace, 43 Waverly st	2	200	13,000	167 00
House 34 Cypress st. 5500, lot 4486 ft. 2500.				
Stable Searle av. 1500, lot 7918 ft. 3500.				
James Nathaniel N. [Newton]	....	.....	6,700	83 75
House 43 Waverly st. 4500, lot 3790 ft. 2200.				
James William H. H. 40 Strathmore rd	2	2,500	.....	33 25
Janvier William N. 1018 Beacon st	2	5,000	.....	64 50
Jaques Harriet S. 50 Dunster rd	....	3,000	34,000	462 50
House 12000, stable 2000, lot 85702 ft. 20000.				
Jaques Herbert, 50 Dunster rd	2	100,000	.....	1,252 00
Jaquith Benjamin F. [Boston]	....	.....	14,600	182 50
House 94 Marion st. 4500, stable 600, lot 17145 ft. 9500.				
Jenkins Charles [Boston]	....	.....	12,900	161 25
Lot 6, Commonwealth av. 3770 ft. 4300.				
Lot 7 do. 3770 ft. 4300.				
Lot 8 do. 3770 ft. 4300.				
Jenkins Katharine B. 5 Wellington ter	....	2,000	9,500	143 75
House 6500, lot 6196 ft. 3000.				
Jenkins William T. 5 Wellington ter	2	1,000	.....	14 50
Jenks Arthur B. 369 Tappan st	2	1,000	.....	14 50
Jenks Mary F. 60 Naples rd	....	.....	8,900	111 25
House 6500, lot 6080 ft. 2400.				
Jenney Bernard, jr. 132 Carlton st	2	10,000	44,200	679 50

Name, Location and Description	Poll	Personal	Total Real	Total Tax
Jenney Bernard, jr.—*Continued.*				
House 30000, auto house 2000, lot 11732 ft. 12200.				
Jenney Mary T. estate, 132 Carlton st.....	....	$36,000	.....	$450 00
Jennings George H. [Boston].....	....	.....	$13,800	172 50
House 41 Garrison rd. 12000, lot 2640 ft. 1800.				
Jennings William, heirs, 9 Franklin st.....	....	.....	7,900	98 75
Apt. house 3200, do. 9a Franklin st. 1000, lot 9311 ft. 3700.				
Jernegan Harry J. 39 Addington rd.....	$2	500	.....	8 25
Jernegan Harry J. and Caroline M. 39 Addington rd.	....	.....	10,400	130 00
House 8000, lot 5986 ft. 2400.				
Jewell Charles F. & Co. 1627 Beacon st.....	....	400	.....	5 00
Jewett Freeland, 1223 Beacon st.....	2	1,500	.....	20 75
Johnson A. Marion, 37 Waverly st.....	....	.....	9,900	123 75
House 4500, stable 800, lot 9214 ft. 4600.				
Johnson Ann E. and Ellen T. 68 Harvard st.	....	.....	5,500	68 75
House 1000, lot 5502 ft. 4500.				
Johnson Arthur S. [Nahant]	....	.....	11,000	137 50
House 51 Upland rd. 7000, lot 8746 ft. 4000.				
Johnson Brothers, 221 Washington st.....	....	1,500	.....	18 75
Johnson Catherine, 9 Summit av.....	....	2,000	.....	25 00
Johnson Catherine, 77 Pearl st.....	....	.....	2,300	28 75
House 500, lot 3650 ft. 1800.				
Johnson Charles S. [Boston]	....	.....	200	2 50
Lot 96, Forest st. 4160 ft.				
Johnson Ella F. 146 Naples rd.....	....	.....	11,800	147 50
House 7500, lot 8516 ft. 4300.				
Johnson Frank E. 1390 Beacon st.....	2	1,000	.....	14 50
Johnson Frederickson Co. 1635 Beacon st..	....	200	.....	2 50
Johnson George P. 37 Waverly st.....	2	1,000	.....	14 50
Johnson Henry A. trustee under will of Elizabeth L. Bennett, benefit of Sarah A. Matchett	....	2,900	.....	36 25
Johnson John, 706 Washington st.....	....	200	.....	2 50
Johnson John H. 8 Verndale st.....	2	1,000	.....	14 50
Johnson K. C. Co. 75 Harvard st.....	....	600	.....	7 50
Johnson Lizzie J. 16 White pl.....	....	.....	2,200	27 50
House 800, lot 2804 ft. 1400.				
Johnson Mary C. [Boston].....	....	.....	5,500	68 75
Stable St. Mary's ct. 3000, lot 2823 ft. 2500.				
Johnson Mary G. and Julia T. 79 Pearl st.	....	.....	2,500	31 25
House 500, stable 100, lot 3446 ft. 1900.				
Johnson Mary R. 205 Davis av.	....	.....	50,900	636 25
House 7000, lot 14202 ft. 8500.				
Block 12 Morss av. 12000, lot 4625 ft. 3600				
Building 107-113 Washington st. 6000, lot 10500 ft. 12000.				
Stable off Washington st. 400, lot 2719 ft. 1400.				
Johnson Mary R. and Richard, 205 Davis av.	....	.....	15,000	187 50
Lot Boylston st. 22609 ft.				

Name, Location and Description	Poll	Personal	Total Real	Total Tax
Johnson Oscar [Cambridge]	....	.....	$17,300	$216 25
House 11 Salisbury rd. 5000, lot 7905 ft. 3500.				
House 10 Evans rd. 5000, lot 9310 ft. 3800.				
Johnson Patrick, estate, *et al.* lessees	....	.....	54,000	675 00
Storage warehouse Andem pl. 27000, lot 6493 ft. 5000.				
Building Station st. 18000, lot 3100 ft. 4000.				
Johnson Richard, 181 Davis av.	$2	.....	15,000	189 50
House 6500, stable 500, lot 10000 ft. 5500.				
House 175a Davis av. 1500, lot 2342 ft. 1000.				
Johnson Sigrid A. [Boston]	....	.....	9,500	118 75
House 108 Westbourne ter. 7500, lot 6678 ft. 2000.				
Johnson Stephen F. 91 Francis st.....	2	$5,000	.....	64 50
Johnson Stephen F. and Lizzie T.....	....	.....	3,900	48 75
Lot Adams st. 6472 ft.				
Johnson Thomas V. L. 1501 Beacon st.	2	5,000	.....	64 50
Johnson William B. 489 Washington st.	2	23,000	3,600	334 50
Lot Williston rd. 9000 ft. 3600.				
Johnston Brent E. 88 Lancaster ter.	2	3,000	.....	39 50
Johnston Charles J. [Boston]	....	.....	30,600	382 50
Lot Harvard st. 2800 ft. 1300.				
Lot Beacon st. 17425 ft. 18300.				
Lot Warwick rd. 12250 ft. 11000.				
Johnston Ellen A. [Boston].....	....	.....	20,200	252 50
Lot Beacon st. 7742 ft. 9900.				
Lot do. 8109 ft. 10300.				
Johnston Frederick E. [Boston]	....	.....	80,000	1,000 00
Apt. unf. Beacon st. 40000, lot 37712 ft. 40000.				
Johnston, George W. 1691 Beacon st.....	2	12,000	599.900	7,650 75
Apt. house 1898 Beacon st. 15000, lot 4156 ft. 4100, do. 1900 do. 15000, lot 4093 ft. 4100, do. 1902 do. 15000, lot 4098 ft. 4100, do. 1904 do. 15000, lot 4093 ft. 4100, do. 1906 do. 15000, lot 4097 ft. 4100, do. 1908 do. 16000, lot 5415 ft. 5500.				
Lot do. 9793 ft. 14700.				
Apt. house 1915 do. 15000, lot 5366 ft. 5400, do. 1911 do. 15000, lot 4653 ft. 4600, do. 1909 do. 15000, lot 4641 ft. 4500, do. 1905 do. 15000, lot 4608 ft. 4500, do. 1901 do. 16000, lot 4673 ft. 4500, do. 1897 do. 15000, lot 4794 ft. 4600, do. 1895 do. 15000, lot 4789 ft. 4600, do. 1891 do. 15000, lot 3540 ft. 3400, do. 1887 do. 16000, lot 4050 ft. 4200, do. 40 Strathmore rd. 15000, lot 3844 ft. 3700, do. 1871 Beacon st. 16000, lot 4854 ft. 5000, do. 1869 do. 15000, lot 4770 ft. 4700, do. 1867 do. 15000, lot 4771 ft. 4700, do. 1865 do. 15000, lot 4776 ft. 4600, do. 1863 do. 15000, lot 4767 ft. 4600, do. 1861 do. 15000, lot 4770 ft. 4600,				

Name, Location and Description	Poll	Personal	Total Real	Total Tax
Johnston George W.—*Continued.* do. 1859 do. 15000, lot 4898 ft. 4800, do. 24 Strathmore rd. 12000, lot 5528 ft. 3400, do. 22 do. 12000, lot 4163 ft. 2600, do. 20 do. 12000, lot 4213 ft. 2600, do. 18 do. 12000, lot 4275 ft. 2700, do. 16 do. 12000, lot 4338 ft. 2700, do. 14 do. 12000, lot 4400 ft. 2700, do. 12 do. 12000, lot 4467 ft. 2800, do. 10 do. 12000, lot 4517 ft. 2800, do. 8 do. 12000, lot 4570 ft. 2900.				
Johnston Louise G. [Boston] ..... Lot University rd. 7244 ft. 3600.	....	.....	$3,600	$45 00
Johnston Lucretia C. 88 Lancaster ter.	....	$1,200	.....	15 00
Johnston, Mary T..... Apt. house 1821 Beacon st. 15000, lot 5288 ft. 5200, do. 1819 do. 15000, lot 5202 ft. 5100, do. 1817 do. 15000, lot 5176 ft. 5100, do. 1815 do. 15000, lot 5199 ft. 5100, do. 1811 do. 15000, lot 5195 ft. 5100, do. 1809 do. 15000, lot 5208 ft. 5100, do. 1807 do. 15000, lot 5187 ft. 5100 do. 1805 do. 15000, lot 5191 ft. 5000, do. 1803 do. 15000, lot 3747 ft. 3700, do. 1801 do. 15000, lot 5472 ft. 5400, do. 1799 do. 15000, lot 5355 ft. 5300, do. 1797 do. 15000, lot 5335 ft. 5300, do. 1795 do. 15000, lot 5333 ft. 5300, do. 1793 do. 15000, lot 5351 ft. 5300, do. 1791 do. 15000, lot 5502 ft. 5400	....	.....	301,500	3,768 75
Johnston Thomas M. [Portland, Me.] ..... Lot 172 off Hammond st. 15350 ft. 300.	....	.....	300	3 75
Jolliffe Thomas H. and Agnes B. 68 Windsor rd. ..... House 10000, stable 2500, lot 22511 ft. 12000.	....	.....	24,500	306 25
Jones, A. Marshall, 43 Circuit rd.	$2	2,000	.....	27 00
Jones Alice D. [Newton] ..... House 106 Thorndike st. 7000, lot 6294 ft. 2500.	....	.....	9,500	118 75
Jones Anna C. heirs, 267 Walnut st. ..... House 3500, lot 6691 ft. 3300.	....	.....	6,800	85 00
Jones Arthur R. [Boston] ..... House 128 Kent st. 6000, lot 4285 ft. 2200 House 122 Kent st. and 19 Brook st. 8700, lot 8566 ft. 4400. House 25 and 27 Brook st. 8700, lot 7836 ft. 3900. House 65 Brook st. and 35 Toxteth st. 9000, lot 5975 ft. 3000.	....	.....	45,900	573 75
Jones Caroline, 1359 Beacon st.	....	2,500	.....	31 25
Jones Dorothy B. 1019 Beacon st.....	....	15,400	.....	192 50
Jones Everett, 1658 Beacon st. ..... House 10000, stable 1500, lot 10178 ft. 11200. Lot do. 9951 ft. 11000.	2	1,500	33,700	442 00
Jones Everett, ex'r. 1658 Beacon st.	....	700	.....	8 75
Jones Exie B. 165 Rawson rd.....	....	5,000	.....	62 50

Name, Location and Description	Poll	Personal	Total Real	Total Tax
Jones Florence N. Knox, 48 Corey rd.	....	.....	$23,500	$293 75
House 13000, lot 16440 ft. 10500.				
Jones Florence N. K. *et al.* ex'rs and trs. estate of Frank Knox, 48 Corey rd.....	....	$25,000	.....	312 50
Jones Fred E. 1501 Beacon st.	$2	800	.....	12 00
Jones Frederick K. M. 21 Strathmore rd. ..	2	500	.....	8 25
Jones George H. 27 Verndale st.	2	2,000	.....	27 00
Jones George W. 575 Washington st.	2	1,000	.....	14 50
Jones Grace W. 43 Circuit rd.....	....	.....	12,000	150 00
House 9000, lot 10000 ft. 3000.				
Jones Helen T. 1019 Beacon st.....	....	47,000	22,000	862 50
House 17000, lot 2530 ft. 5000.				
Jones Helen T. guardian of Malcolm F. Jones, 1019 Beacon st.	....	13,100	.....	163 75
Jones J. Comer, 61 Park st.....	2	500	.....	8 25
Jones Jerome, 101 Summit av.	2	30,000	60,100	1,128 25
House 13000, stable 3000, lot 46490 ft. 15100.				
Lot Summit av. 32739 ft. 12500.				
House 96 Summit av. 5500, stable 500, lot 31424 ft. 10500.				
Jones Jerome, trustee for L. W. Nute est...	....	2,100	.....	26 25
Jones Jerome, ex'r under will of Maria E Jones, 101 Summit av.	....	240,300	.....	3,003 75
Jones John C. 60 Hawes st.	2	1,000	31,200	404 50
House 4000, lot 36284 ft. 27200.				
Jones Joseph G. 174 Harvard st.....	2	500	.....	8 25
Jones Kate M. 48 Babcock st.	....	.....	31,000	387 50
Apt. house 20000, house 46 do. 4000, lot 13478 ft. 7000.				
Jones Leander H.	2	1,000	.....	14 50
Jones Margaret H. 1019 Beacon st.	....	14,400	.....	180 00
Jones Moses [Waltham]	....	.....	4,700	58 75
Lot Cypress st. 7860 ft. 4700.				
Jones Oscar A. 59 Marion st.	2	1,000	.....	14 50
Jones Sarah, 101 St. Mary's st.	....	300	.....	3 75
Jones Susan C. 25 Elm st.	....	.....	9,000	112 50
House 2000, lot 14340 ft. 7000.				
Jones Theodore, 61 Sumner rd.....	2	6,000	23,800	374 50
House 12000, stable 2500, lot 23343 ft. 9300.				
Jones Mrs. William P. 1223 Beacon st.	....	500	.....	6 25
Jonsson Carl R. 9 Devotion st.	2	500	.....	8 25
Jordan Augusta M. [Boston].....	....	.....	12,500	156 25
House 8 Regent circle 11000, lot 2368 ft. 1500.				
Jordan Eben D. [Boston]	....	.....	159,000	1,987 50
Apt. house 1455 Beacon st. 60000, lot 7996 ft. 9000.				
Apt. house 229-231 Harvard st. 75000, lot 10188 ft. 15000.				
Jordan Eben D. heirs	....	.....	243,000	3,037 50
Apt. house 375 Harvard st. and 5 Beals st. 45000, lot 6750 ft. 7000.				
House 72 York ter. 9000, lot 11517 ft. 3200.				
House 200 Summit av. 9000, lot 11485 ft. 4000.				
House 23 York ter. 8000, lot 9481 ft. 4500				

Name, Location and Description	Poll	Personal	Total Real	Total Tax
Jordan Eben D. heirs.—*Continued.*				
House 73 Westbourne ter. 9000, lot 12915 ft. 5200.				
House 138 Lancaster ter, 8000, lot 14573, 4400.				
House 747 Washington st. 12000, lot 7200 ft. 4500.				
House 751 do. 10000, lot 7200 ft. 4500.				
House 791 do. 2500, lot 16274 ft. 7000.				
Lot Westbourne ter. 29079 ft. 13000.				
Lot Beacon st. 14670 ft. 25000.				
Lot do. 39395 ft. 47000.				
Lot Westbourne ter. 6345 ft. 1200.				
Jordan Edith M. 1685 Beacon st.	....	.....	$17,500	$218 75
House 12000, lot 5270 ft. 5500.				
Joski Henry, 35 Beals st.	$2	$100	.....	3 25
Jouannet Mary A. 118 Davis av.	....	.....	7,000	87 50
House 4000, lot 5418 ft. 3000.				
Joyce Elizabeth W. (life est.) 101 School st.	....	.....	35,200	440 00
Store Pond av. and Washington st. 500, lot 29880 ft. 29900.				
Block 97-101 Brookline av. 1300, lot 4288 ft. 3500.				
Joyce Thomas, heirs	....	.....	4,200	52 50
House 34 Juniper st. 2200, lot 3600 ft. 2000.				
Judge Emma L. 257 Boylston st.	....	300	.....	3 75
Kaan George W. 162 Aspinwall av.	2	500	.....	8 25
Kaan Mary M. 162 Aspinwall av.	....	.....	8,300	103 75
House 5000, lot 5463 ft. 3300.				
Kablar Mrs. C. A. 1221 Beacon st.	....	5,000	.....	62 50
Kaffenburgh Albert W. 20 Amory st.	2	5,000	.....	64 50
Kaffenburgh Bessie, 92 Sewall av.	....	.....	26,400	330 00
House 16000, lot 9150 ft. 10400.				
Kaffenburgh Carl J. 92 Sewall av.	2	5,000	.....	64 50
Kaffenburgh Hannah S. 20 Amory st.	....	.....	30,600	382 50
House 20000, lot 13222 ft. 10600.				
Kaffenburgh Helene W. 50 Naples rd.	....	50,000	12,000	775 00
House 9000, lot 6901 ft. 3000.				
Kaffenburgh Walter A. 50 Naples rd.	2	5,000	.....	64 50
Kaine E. P. 1007 Beacon st.	....	200	.....	2 50
Kaiser Benjamin A. 77 Thorndike st.	2	500	.....	8 25
Kaizer George A. 36 Vernon st.	2	1,000	.....	14 50
Kaizer Minna A. 36 Vernon st.	....	.....	9,800	122 50
House 6500, lot 5560 ft. 3300.				
Kane R. L. 1631 Beacon st.	....	100	.....	1 25
Kaul Andrew jr. 36 Osborn rd.	2	3,000	.....	39 50
Kay J. Murray, 52 Rawson rd.	2	15,000	.....	189 50
Kay Mary P. 52 Rawson rd.	....	.....	39,500	493 75
House 20000, stable 2000, lot 34199 ft. 17500.				
Kee Minnie E. [Boston]	....	.....	11,700	146 25
House 80 Toxteth st. 5500, lot 12000 ft. 6200.				
Keegan John, 217 Freeman st.	2	100	5,000	65 75
House 1000, lot 14158 ft. 4000.				

Name, Location and Description	Poll	Personal	Total Real	Total Tax
Keegan Michael F. 15 Ridgeway st.....	$2	.....	$5,400	$69 50
House 2000, stable 100, lot 8987 ft. 3300.				
Keen William C. 1130 Commonwealth av. ..	2	$10,000	.....	127 00
Keening Joseph H. 267 Pond av.	2	.....	28,700	360 75
House 269 Pond av. 8500, do. 267 do. 5000, lot 5638 ft. 4500.				
Apt. house 263-265 do. 8000, lot 2833 ft. 2100.				
Lot 102 Forest st. 4750 ft. 300.				
Lot 101 do. 4750 ft. 300.				
Keep Charles M. 35 Longwood av.	2	500	.....	8 25
Keep Grace B. 35 Longwood av.	....	.....	26,800	335 00
House 9500, lot 11494 ft. 8800.				
Lot do. 11494 ft. 8500.				
Keep Grace B. *et al.* 35 Longwood av.	....	.....	11,200	140 00
House 15 Beals st. 7000, lot 6000 ft. 4200.				
Keep Sarah V. (life est.) 75 Centre st.	....	.....	9,800	122 50
House 6000, lot 6250 ft. 3800.				
Keep Sarah V. and Chas. M. ex'rs under will of Frederick E. Keep.....	....	20,000	.....	250 00
Keiffer Louis [New York]	....	.....	78,700	983 75
Apt. house 173 Davis av. 18000, lot 10693 ft. 5800.				
Apt. house 185 do. 17000, lot 10000 ft. 5500.				
House 16 Beals st. 6400, lot 6291 ft. 4400.				
House 22 do. 6800, lot 6272 ft. 4000.				
House 19 do. 7000, lot 6000 ft. 3800.				
Keiser Caroline D. 183 Aspinwall av.	....	.....	5,000	62 50
House 157-159 Washington st. 1700, lot 2200 ft. 3300.				
Keiser Peter, 183 Aspinwall av.	2	.....	14,900	188 25
House 5000, lot 4443 ft. 2600.				
House 24 Walter av. 4500, lot 4083 ft. 2800.				
Keith A. Paul, 310 Kent st.	2	5,000	.....	64 50
Keith Benjamin F. 310 Kent st.	2	100,000	.....	1,252 00
Keith Margaret L. 335 Boylston st.	....	.....	16,800	210 00
House 6-4 Boylston pl. 5500, lot 5327 ft. 2400.				
House 333-335 Boylston st. 6500, lot 4063 ft. 2400.				
Keith Mary C. 310 Kent st.	....	.....	66,500	831 25
House 30000, stable 6500, lot 30570 ft. 30000.				
Kelleher Maurice, 5 Kerrigan pl.	2	.....	1,200	17 00
House 500, lot 1560 ft. 700.				
Kelleher Richard, *et al.* 20 Hart st.	....	.....	900	11 25
House 200, lot 1540 ft. 700.				
Kelleher Thomas J. 13 Roberts st.	2	.....	3,100	40 75
House 1000, stable 300, lot 3605 ft. 1800.				
Kelley & O'Hearn, Warren st.	....	.....	31,200	390 00
Lot 9, High st. 4000 ft. 1800.				
Lot 11 do. 4000 ft. 1800.				
Lot 13 do. 4623 ft. 2000.				
Lot Cypress st. 2113 ft. 900.				
Lot do. 2413 ft. 1000.				
Lot do. 2502 ft. 1000.				
Lot do. 2740 ft. 1000.				

Name, Location and Description	Poll	Personal	Total Real	Total Tax
Kelley & O'Hearn.—*Continued.*				
Lot High st. 2664 ft. 1000.				
Lot do. 2554 ft. 1000.				
Lot 34 Chestnut st. 3789 ft. 1500.				
Lot 44, Franklin st. 2586 ft. 1300.				
Lot 46 do. 3051 ft. 1500.				
Lot 49 do. 3089 ft. 1500.				
Lot Henry st. 2651 ft. 1000.				
Lot do. 2348 ft. 1000.				
Lot do. 5710 ft. 2800.				
Lot Cypress st. 2300 ft. 1200.				
Lot Henry st. 2620 ft. 800.				
Lot do. 3170 ft. 1000.				
Lot do. 2664 ft. 900.				
Lot Cypress st. 3473 ft. 1600.				
Lot do. 2990 ft. 1600.				
Lot 45, Henry st. 2660 ft. 1000.				
Lot 43 do. 2660 ft. 1000.				
Kelley Annie M. tax-title [Boston]	....	.....	$9,400	$117 50
House 19 Stetson st. 6000, lot 8192 ft. 3200.				
Lot 26, Dale st. 4907 ft. 200.				
Kelley John J. and Mary T. 196 Gardner rd.	....	.....	10,300	128 75
Apt. house 96 Cypress st. 6500, lot 3277 ft. 1900.				
Lot Cypress st. 3277 ft. 1900.				
Kelley Lavinia T. ex'tx under will of Frank M. Kelley, 22 Osborne rd.....	....	$2,800	.....	35 00
Kelley Mary and Catherine, 201 High st...	....	.....	9,000	112 50
House 201-203 High st. 7000, lot 4182 ft. 2000.				
Kelley Mary J. 36 Cypress st	....	.....	8,200	102 50
House 5500, lot 4527 ft. 2700.				
Kelley Thomas J. Warren st.	$2	5,000	25,800	387 00
House 2500, stable 1000, lot 43300 ft. 7500.				
Lot High and Cypress sts. 5740 ft. 2800.				
Lot Cumberland av. 15620 ft. 6000.				
Lot do. 12335 ft. 6000.				
Kelley William C. 18 Strathmore rd.....	2	500	.....	8 25
Kellogg Carrie I. [No. Cambridge]	....	.....	21,500	268 75
House 1671 Beacon st. 8000, stable 1000, lot 10308 ft. 12500.				
Kellogg Charles F. 1671 Beacon st.....	2	1,000	.....	14 50
Kellogg Eva M. C. 51 Addington rd.....	....	.....	10,000	125 00
House 8000, lot 4310 ft. 2000.				
Kellogg Jane H. 51 St. Paul st.....	....	.....	11,600	145 00
House 6000, lot 10540 ft. 5600.				
Kellogg Jane H. *et al.* ex'rs under will of Chas. W. Kellogg	....	104,600	.....	1,307 50
Kellom Arthur H. 38 Harrison st.	2	200	5,000	67 00
House 36 Harrison st. 4000, lot 2500 ft. 1000.				
Kellom Edna H. 38 Harrison st.	....	.....	5,000	62 50
House 4000, lot 2500 ft. 1000.				
Kelly Catherine, 1198 Boylston st.	....	.....	2,300	28 75
House 800, lot 5022 ft. 1500.				

Name, Location and Description	Poll	Personal	Total Real	Total Tax
Kelly Ellen and Elizabeth, 15 Kendall st... House 2000, lot 2205 ft. 1100.	....	.....	$3,100	$38 75
Kelly Honora and Katherine, 12 Kerrigan pl. ..... House 2500, do. 10 do. 800, lot 2793 ft. 1100.	....	.....	4,400	55 00
Kelly James L. 51 Kenwood st. ..... House 4000, lot 4500 ft. 1800.	$2	$500	5,800	80 75
Kelly Patrick, heirs, 46a Pearl st. ..... House 300, lot 1797 ft. 700. Lot do. 1589 ft. 500.	....	.....	1,500	18 75
Kelly Robert H. 25 Brook st.....	2	500	.....	8 25
Kelsey Harry S. 21 Vernon st. ..... House 5000, stable 200, lot 10800 ft. 6000.	2	1,000	11,200	154 50
Kemble Alice W. *et al.* 85 Park st. ..... House 3500, stable 250, carriage house 250, lot 38040 ft. 23000.	....	.....	27,000	337 50
Kemp William S. 18 Davis av.	2	500	.....	8 25
Kempton James B. 48 Kent st.	....	1,300	.....	16 25
Kendall Blanche, 20 Dudley st.	....	5,100	.....	63 75
Kendall Charles S. 15 Babcock st.	2	3,500	.....	45 75
Kendall Edith, 20 Dudley st.	....	4,900	.....	61 25
Kendall George, 1824 Beacon st.....	2	500	.....	8 25
Kendall Henry P. 20 Dudley st.	2	5,600	.....	72 00
Kendall Richard I. 20 Dudley st.	2	8,000	.....	102 00
Kendrick James L. 1122 Commonwealth av.	2	500	.....	8 25
Kennan John W. devisees, Wm. A. Rust *et al.* executors and trustees ..... Lot Washington st. 35365 ft.	....	.....	14,200	177 50
Kennan Josephine S. 424 Washington st... House 11000, stable 1500, lot 39427 ft. 15000.	....	4,000	27,500	393 75
Kennard Frederick H. [Newton]..... Lot Hedge rd. 13807 ft.	....	.....	4,800	60 00
Kennealy John H. 117 Harvard st..... House 6000, lot 6574 ft. 4500.	....	.....	10,500	131 25
Kennedy & Co. 105 Washington st.....	....	400	.....	5 00
Kennedy Daniel E. 17 Devon rd..... House 7000, garage 300, lot 17986 ft. 4700.	2	1,000	12,000	164 50
Kennedy Ellen [Boston] ..... Lot 99 Garardus av. 4750 ft.	....	.....	300	3 75
Kennedy Ellen M. South st..... Lot South st. 3.43 a. 1500. Lot South and Newton sts. 123275 ft. 3000.	....	.....	4,500	56 25
Kennedy George W. [No. Easton]..... House 157 Winthrop rd. 10000, lot 10751 ft. 5700.	....	.....	15,700	196 25
Kennedy Isadore H. [N. Y.]..... House 234 Pleasant st. 7500, lot 13209 ft. 7700.	....	.....	15,200	190 00
Kennedy Thomas J. and Mary, 28 Flora st.. Apt. house 2000, lot 4254 ft. 2400. House 24 do. 3300, lot 3430 ft. 1900.	....	.....	9,600	120 00
Kenney Honora, 12 Kerrigan pl..... Lot Elm st. 4170 ft.	....	.....	1,800	22 50
Kenney James F. La Grange st.....	2	5,000	.....	64 50
Kenny Arthur [Boston]	....	.....	8,700	108 75

Name, Location and Description	Poll	Personal	Total Real	Total Tax
Kenny Arthur [Boston].—*Continued.*				
House 53 Westbourne ter. 6000, lot 5816 ft. 2700.				
Kenny Edyth M. [Boston]	....	.....	$15,200	$190 00
House Beverly rd. 11000, lot 53000 ft. 4200.				
Kenrick A. Eugene, 71 Gorham av	$2	$1,000	12,000	164 50
House 3500, auto shed 100, lot 15400 ft. 8400.				
Kenrick Amanda M. by trustee, 15 Searle av.	....	.....	6,200	77 50
House 3500, lot 6000 ft. 2700.				
Kenrick Brothers, 210-216 Washington st.	....	7,000	12,400	242 50
Building 3500, lot 2255 ft. 4400.				
Stable White pl. 500, lot 2629 ft. 1300.				
Stable do. 500, lot 5164 ft. 2200.				
Kenrick George B. [Brockton]	....	.....	6,700	83 75
House 150 Aspinwall av. 2500, lot 6300 ft. 4200.				
Kenrick M. Frank, 26 Bowker st.	2	.....	6,500	83 25
House 59 Perry st. 4000, lot 3975 ft. 2500.				
Kent Edith W. 15 Norfolk rd.	....	15,000	.....	187 50
Kent Edward L. 15 Norfolk rd.	2	15,000	.....	189 50
Kent Ella M. heirs, 15 Norfolk rd.	....	.....	13,000	162 50
House 8000, lot 16046 ft. 5000.				
Kent John, or successor, ex'r will of Emma M. Kent, 15 Norfolk rd.	....	1,000	.....	12 50
Keppler Theodore L. 1110 Beacon st.	2	12,000	.....	152 00
Kerr Albert R. 1589 Beacon st.	2	500	.....	8 25
Kerr Anna M. 274 Washington st.	....	.....	10,200	127 50
Building 6000, lot 2110 ft. 4200.				
Kerrigan Elizabeth A. 32 Thorndike st.	....	.....	6,800	85 00
House 4000, lot 5305 ft. 2800.				
Kerrigan James, 564 Heath st.	2	.....	3,000	39 50
House 2000, lot 4659 ft. 1000.				
Kerrigan Margaret, Heath st.	....	.....	4,800	60 00
House 4000, lot 3788 ft. 800.				
Kettell George A. 1057 Beacon st.	2	16,000	.....	202 00
Kettell George A. *et al.* 1057 Beacon st.	....	.....	20,200	252 50
House 15500, lot 2346 ft. 4700.				
Kettembeil Adolph T. W. J. 4 Davis av.	2	300	.....	5 75
Keyes Herbert W. 15 Williams st.	2	500	.....	8 25
Kickham Lawrence, 19 Kendall st.	2	.....	8,800	112 00
House 2500, do. 2 Kendall pl. 4500, lot 3634 ft. 1800.				
Kidder Charles A. and Nathaniel T. [Boston]	....	.....	11,600	145 00
House 1722 Beacon st. 8000, lot 3302 ft. 3600.				
Kidder Nathaniel T. *et al.* trustees, benefit of Nathaniel T. Kidder [Boston]	....	.....	11,600	145 00
House 1720 Beacon st. 8000, lot 3288 ft. 3600.				
Kidder Nathaniel T. *et al.* trs. under will of Henry P. Kidder, benefit of Elizabeth H. Kidder	....	.....	11,600	145 00
House 1724 Beacon st. 8000, lot 3314 ft. 3600.				

Name, Location and Description	Poll	Personal	Total Real	Total Tax
Kiley Daniel J. [Boston]	....	.....	$6,500	$81 25
House 83 Beals st. 5000, lot 3820 ft. 1500.				
Kiley Katherine E. 152 Clark rd	....	.....	7,400	92 50
House 5500, lot 6549 ft. 1900.				
Kilham Walter H. 33 Edge Hill rd	$2	$2,000	.....	27 00
Kilham, Walter H. and Jane H. 33 Edge Hill rd.	....	.....	11,500	143 75
House 4500, lot 20108 ft. 7000.				
Killian Laurence J. [Boston]	....	.....	11,600	145 00
House 1716 Beacon st. 8000, lot 3247 ft. 3600.				
Kilmer Alice F. 92 Lancaster ter	....	.....	10,700	133 75
House 7500, lot 7905 ft. 3200.				
Kilmer Frederick M. 92 Lancaster ter	2	1,500	.....	20 75
Kimball C. Henry trs. [Chelsea]	....	.....	88,000	1,100 00
Apt. 172 Brookline av. 24000, do. 170 do. 24000, do. 168 do. 12000, do. 264 Aspinwall av. 12000, lot 16062 ft. 16000.				
Kimball Caroline L [life estate] 1065 Beacon st.	....	7,000	20,200	340 00
House 15500, lot 2346 ft. 4700.				
Kimball David P. and Charles A. Cummings, trustees under will of Moses Kimball [Boston]	....	403,800	70,100	5,923 75
House 294 Kent st. 18000, stable 1500, lot 54596 ft. 45000.				
Lot Longwood av. 11024 ft. 5600.				
Kimball Edward B. 7 Cypress Apts.	2	500	.....	8 25
Kimball Edward R.	2	30,000	.....	377 00
Kimball Edward T. 88 Mason ter	2	2,000	.....	27 00
Kimball Frank E. 40 Naples rd	2	1,500	10,200	148 25
House 7000, lot 6225 ft. 3200.				
Kimball Frank E. 120 Coolidge st	....	.....	8,600	107 50
House 6500, lot 5626 ft. 2100.				
Kimball George A. 1412 Beacon st	2	700	.....	10 75
Kimball George C. 147 Salisbury rd	2	1,000	.....	14 50
Kimball George M. and Frank A. Day, trustees [Boston]	....	.....	99,200	1,240 00
Lot Gibbs st. 22260 ft. 5500.				
Lot do. 29316 ft. 7000.				
Lot do. 32246 ft. 8000.				
Lot Naples rd. 2601 ft. 800.				
Lot 125 do. 5420 ft. 1500.				
Lot 124 do. 5722 ft. 1500.				
Lot 123 do. 5811 ft. 1500.				
Lot do. 2297 ft. 800.				
House unfinished 107 Fuller st. 4000, do. 111 do. 4000, do. 115 do. 4000, do. 119 do. 4000, do. 123 do. 4000, lot 31260 ft. 9000.				
Lot 102 do. 6106 ft. 1800.				
Lot 103 do. 5515 ft. 1600.				
Lot 104 do. 5321 ft. 1500.				
Lot 105 do. 4622 ft. 1300.				
Lot 106 do. 7723 ft. 2300.				
Lot 94 do. 5675 ft. 3000.				
Lot 95 do. 6329 ft. 3200.				

Name, Location and Description	Poll	Personal	Total Real	Total Tax
Kimball George M. and Frank A. Day, trustees [Boston].—*Continued.*				
Lot 74 do. 5531 ft. 2700.				
Lot 57, Coolidge st. 6004 ft. 3000.				
Lot 65 do. 5821 ft. 1900.				
Lot Fuller st. 4859 ft. 1400.				
Lot 85 do. 5683 ft. 1500.				
Lot 84 do. 6253 ft. 1600.				
Lot 83 do. 6526 ft. 1700.				
Lot 82 do. 6725 ft. 1800.				
House unf. 120 Fuller st. 4000, lot 6360 ft. 1800.				
House 116 do. 6000, lot 4852 ft. 1500.				
Kimball Hannah H. 294 Kent st	....	$8,100	.....	$101 25
Kimball Harriet F.	....	.....	$10,200	127 50
House Sumner rd. 7000, lot 6325 ft. 3200.				
Kimball Helen F. 294 Kent st	....	8,100	.....	101 25
Kimball Helen F. *et al.* 294 Kent st	....	.....	15,000	187 50
Lot Longwood av. 26607 ft.				
Kimball Kate H. 29 Naples rd	....	300	9,200	118 75
House 6000, lot 5167 ft. 3200.				
Kimball Katharine B. 10 Beech rd	....	.....	13,000	162 50
House 5000, lot 8050 ft. 8900.				
Kimball L. Cushing and William G. Shillaber, ex'rs and trs. Thomas Cahill est	....	13,700	.....	171 25
Kimball Leonard M. 229 Harvard st	$2	500	.....	8 25
Kimball Lulu S. 294 Kent st	....	8,300	.....	103 75
Kimball Mrs. M. E. 1817 Beacon st	....	1,000	.....	12 50
Kimball M. Jeannette, 147 Salisbury rd	....	.....	17,500	218 75
House 12000, lot 9399 ft. 5500.				
Kimball Maude B. 88 Mason ter	....	.....	16,100	201 25
House 8000, lot 15708 ft. 8100.				
Kimball Walter, 10 Beech rd	2	2,000	.....	27 00
Kimball Walter F. 7 Beals st	2	500	.....	8 25
Kimball William O. 46 Babcock st	2	500	.....	8 25
King Anna M. 54 Brook st	....	.....	4,800	60 00
House 3500, lot 2600 ft. 1300.				
King Felix R. 54 Brook st	2	1,500	.....	20 75
King Johanna (life est.), 17 White pl	....	.....	10,300	128 75
House 800, lot 1950 ft. 1000.				
Apt. house 240 Cypress st. 3500, do. 238 do. 2500, lot 5082 ft. 2500.				
King Katherine A. E. *et al.* 94 Boylston st	....	.....	8,100	101 25
House 98 Boylston st. 4000, do. 94 do. 1800, lot 3788 ft. 2300.				
King Will C. [W. Va.]	....	.....	3,400	42 50
Store 1262 Boylston st. 2200, lot 8089 ft. 1200.				
Kingman Martin, 340 Washington st	2	.....	5,800	74 50
House 1500, lot 2600 ft. 4300.				
Kingman Minnie M. 45 Windsor rd	....	.....	8,500	106 25
House 5000, lot 5876 ft. 3500.				
Kingsbury Donald B. 63 Norfolk rd	2	2,500	11,700	179 50
House 7000, lot 19000 ft. 4700.				
Kingsley Edna L. 60 Evans rd	....	.....	12,800	160 00
House 9000, lot 8500 ft. 3800.				
Kingsley Robert C. 60 Evans rd	2	2,000	.....	27 00

Name, Location and Description	Poll	Personal	Total Real	Total Tax
Kingston John, jr. [Boston].....	....	.....	$2,800	$35 00
Barn off Summit av. 500, lot 13600 ft. 2300.				
Kinney Mary A. 104 Coolidge st.....	....	.....	8,500	106 25
House 6500, lot 5175 ft. 2000.				
Kirane Patrick, 786 Boylston st.....	$2	.....	6,000	77 00
House 38 Pound lane 5000, lot 2853 ft. 1000.				
Kirker J. Edward, tax title.....	....	.....	5,000	62 50
House and store Pearl st. 2000, lot 1957 ft. 3000.				
Kittredge Francis W. [Boston].....	....	.....	56,000	700 00
Block 369 Tappan st. 45000, lot 9040 ft. 11000.				
Kittredge George A. 1223 Beacon st.....	2	$5,000	.....	64 50
Kittredge Jeremiah C. estate, Martha A. Kittredge *et al.* ex'rs, 97 Gardner rd.....	....	9,800	.....	122 50
Kittredge Joseph, 69 Cypress st.....	2	1,700	22,000	298 25
House 6500, lot 11810 ft. 7000, do. 79 do. 5700, lot 5000 ft. 2800.				
Kittredge Laura M. 43 Salisbury rd.....	....	.....	11,000	137 50
House 7500, lot 7800 ft. 3500.				
Kittredge Martha A. *et al.* trs. Jeremiah C. Kittredge estate, 97 Gardner rd.....	....	.....	21,000	262 50
House 12500, lot 17000 ft. 8500.				
Kittredge Martha A. *et al.* trs. under will of Jeremiah C. Kittredge	....	50,000	.....	625 00
Kittredge Wheaton, 43 Salisbury rd.....	2	3,500	.....	45 75
Klitzke Louisa, 15 Coolidge st.....	....	.....	13,900	173 75
House 15-17 Coolidge st. 9500, lot 8760 ft. 4400.				
Klous Louis, 119 Park st.....	2	.....	61,000	764 50
Apt. house 18000, do. 59 Marion st. 30000, lot 14065 ft. 13000.				
Klous Maurice H. 119 Park st.....	2	500	.....	8 25
Klous Seaman, 42 Manchester rd.....	2	10,000	.....	127 00
Knaf Anna M. 14 Cameron st.....	....	.....	4,200	52 50
House 2500, stable and shop 200, lot 3200 ft. 1500.				
Knaf Conrad, 14 Cameron st.....	2	300	.....	5 75
Knight Alfred J. 1087 Beacon st.....	2	2,000	.....	27 00
Knight Mary J. 1087 Beacon st.....	....	.....	21,000	262 50
House 15500, lot 2760 ft. 5500.				
Knights Harry W. 121 Thorndike st.....	2	1,500	.....	20 75
Knowles Charles S. 1647 Beacon st.....	2	2,000	.....	27 00
Knowlton Daniel S. 105 Centre st.....	2	500	.....	8 25
Koch John, 302 Washington st.....	....	600	7,000	95 00
Factory 4000, lot 1924 ft. 3000.				
Kocher William J. Heath st.....	2	1,000	3,200	54 50
Stable 500, lot 3490 ft. 1200.				
House 505 do. 600, lot 2658 ft. 900.				
Koffinke Adolph, 16 Thayer pl.....	2	.....	4,000	52 00
House 1000, do. 20 do. 1200, lot 4740 ft. 1800.				
Kohl Louisa A. tax-title, 62 Marion st.....	....	.....	12,700	158 75
Apt. house 58 Aspinwall av. 5500, do. rear do. 4000, lot 6438 ft. 3200.				

Name, Location and Description	Poll	Personal	Total Real	Total Tax
Kohl Louisa A. estate, 62 Marion st	....	$15,000	.....	$187 50
Kopf Annie L. 18 Shailer st	....	2,700	.....	33 75
Kopf Bernard, 18 Shailer st	$2	2,000	.....	27 00
Kornfeld Felix, 51 Naples rd	2	4.000	.....	52 00
Kornfeld Rosa, 51 Naples rd House 6500, lot 5044 ft. 2500.	....	.....	$9,000	112 50
Kramer Albert L. 37 Perry st	2	100	.....	3 25
Krieger John A. 99 Babcock st	2	3,000	.....	39 50
Krogman Carrie W. 1481 Beacon st	....	7,000	.....	87 50
Kurtz Charles C. 46 Vernon st	2	500	.....	8 25
Kyle Warren O. 93 Perry st	2	1,000	.....	14 50
Lacy Mary, 27 Juniper st House 1700, stable 100, lot 2905 ft. 1600.	....	.....	3,400	42 50
Lacy Mary A. 27 Juniper st Lot 10, Davis av. 3868 ft. 2000.	...	.....	2,000	25 00
Laighton James A. 44 Davis av House 5000, lot 13105 ft, 7200. House 298 Harvard st. 4000, lot 14305 ft. 14000.	2	.....	30,200	379 50
Lally John, Clyde st House 2500, stable 200, lot 6626 ft. 500. Lot 31, Garardus av. 4858 ft. 400.	2	.....	3,600	47 00
Lally John, Clyde st House 343-345 Boylston st. 4500, do. 349-351 do. 8000, lot 4863 ft. 3900. Lot 36, Clyde st. 4490 ft. 500. House 324 do. 3500, lot 5361 ft. 400. Lot 109 Lincoln st. 4750 ft. 200. Lot 110, Dale st. 4750 ft. 200. Lot 111 do 4750 ft. 200. Lot 112 do. 4750 ft. 200.	2	.....	21,600	272 00
Lally Michael, 23 Roberts st House 2500, lot 4537 ft. 2300	2	.....	4,800	62 00
Lamb Banjamin F. 5 Winchester st	2	5,000	.....	64 50
Lamb Henry W. 138 High st Stable Cumberland av. 3500, lot 12952 ft. 6000.	2	8,500	9,500	227 00
Lamb Henry W. *et al.* 138 High st Lot Hawthorn rd. 30560 ft.	....	.....	12,000	150 00
Lamb Henry W. *et al.* ex'rs and trs. Elizabeth W. Lamb est.	....	4,000	.....	50 00
Lamb Henry W. *et al.* trustees of Elizabeth W. Lamb estate, 138 High st House 3500, lot 16966 ft. 6800.	....	.....	10,300	128 75
Lamb William F. 119 Westbourne ter	2	200	.....	4 50
Lancaster Charles F. 1796 Beacon st	2	2,000	.....	27 00
Lancaster Edith, 1796 Beacon st House 9500, lot 3725 ft. 4300.	....	1,000	13,800	185 00
Lancaster Stella C. [Merrimac] House 1069 Beacon st. 15500, lot 2346 ft. 4700.	....	.....	20,200	252 50
Lane Susan M. [Swampscott] Apt. house 1459 Beacon st. 50000, lot 8480 ft. 9700.	....	.....	59,700	746 25

Name, Location and Description	Poll	Personal	Total Real	Total Tax
Lane Walter L. 16 Francis st.....	$2	$4,000	$22,000	$327 00
House 8500, lot 10000 ft. 7500.				
Lot Kent sq. 10000 ft. 6000.				
Langley William C. jr. *et al.* executors of estate of William G. Harris.....	....	3,100	.....	38 75
Langley William C. jr. *et al.* trs. for Alice J. Harris	....	3,900	.....	48 75
Langmaid Ella M. 13 Garrison rd.....	....	12,400	12,800	315 00
House 11000, lot 2640 ft. 1800.				
Langmaid Samuel W. 13 Garrison rd.....	2	4,800	.....	62 00
Lansing Mrs. G. L. 53 Marion st.....	....	5,000	.....	62 50
Lapham Henry G. 363 Clinton rd.....	2	5,000	.....	64 50
Larkin Joseph H. 1605 Beacon st.....	....	1,000	.....	12 50
Latham Aaron H. 44 Allerton st.....	2	3,500	.....	45 75
Latham Annie G. 44 Allerton st.....	....	.....	8,300	103 75
House 5000, lot 6645 ft. 3300.				
Latham Mary A. 7 Stratmore rd.....	....	10,000	.....	125 00
Lathrop Hiram N. 30 Beals st.....	....	.....	10,000	125 00
House 7000, lot 6235 ft. 3000.				
Latimer George D. 15 Garrison rd.....	2	17,000	.....	214 50
Latimer H. A. The Beaconsfield.....	2	45,000	.....	564 50
Laubham Clarence A. 1861 Beacon st.....	2	500	.....	8 25
Lauferty Alexander S. 98 Westbourne ter..	2	500	.....	8 25
Lauriat Charles E. 1120 Beacon st.....	2	5,000	28,200	417 00
Apt. 17 Park Vale 25000, lot 7825 ft. 3200.				
Lauriat Charles E. jr. 1120 Beacon st.....	2	500	.....	8 25
Lauriat Harriet F. 1120 Beacon st.....	....	1,000	.....	12 50
La Vake James O. 29 Thorndike st.....	....	3,600	.....	45 00
Lavin James, trus. for Catherine I. Lyons (estate John Lyons)	....	4,300	.....	53 75
Lawrence Amory A. [Boston].....	....	.....	78,300	978 75
Lot Euston st. 17007 ft. 17000.				
Lot do. 5233 ft. 5300.				
Lot Mountfort st. 16250 ft. 15500.				
House 138 do. 4000, lot 16250 ft. 15500.				
Lot Mountfort st. 20714 ft. 21000.				
Lawrence Amory A. *et al.* trustees	....	.....	112,000	1,400 00
House 145 Essex st. 7000, lot 24172 ft. 24500.				
House 207 Mountfort st. 6000, lot 20603 ft. 21000.				
Lot do. 12915 ft. 13500.				
Lot Euston and St. Mary sts. 38074 ft. 40000.				
Lawrence Amory A. *et al.* trs. Sarah E. Lawrence estate	....	.....	146,600	1,832 50
Lot Ivy and St. Mary sts. 23154 ft. 26000				
House 47-49 Monmouth st. 7000, lot 19500 ft. 20000.				
Block 53-61 do. 33000, lot 11600 ft. 12600				
Lot Monmouth ct. 15500 ft. 13500.				
House 19 do. 6000, do. 21 do. 6000, do. 23 do. 6000, do. 25 do. 6000, lot 11627 ft 10500.				
Lawrence Annie W.	....	22,000	.....	275 00
Lawrence Arthur [Stockbridge]	....	.....	56,000	700 00
Lot Mountfort st. 38200 ft. 28000.				

Name, Location and Description	Poll	Personal	Total Real	Total Tax
Lawrence Arthur [Stockbridge].—*Continued.*				
House 58 Monmouth st. 7500, lot 19500 ft. 20500.				
Lawrence Charles R. 332 Tappan st.....	$2	$25,000	$21,000	$577 00
House 16500, lot 5125 ft. 4500.				
Lawrence Charles R. surviving trustee for Alice L. Chandler	....	12,200	.....	152 50
Lawrence Edward, 1 Regent cir.	2	1,000	.....	14 50
Lawrence Edward A. [Nantucket]	....	.....	8,600	107 50
House 88 Coolidge st. 6000, lot 5044 ft. 2600.				
Lawrence Foundation	....	.....	18,600	232 50
Apt. house 14-16 Roberts st. 6000, lot 7279 ft. 2800.				
Apt. house 18-20 do. 7000, lot 7279 ft. 2800.				
Lawrence Lucilla T. 187 Mountfort st.	....	42,400	222,800	3,315 00
House 18000, lot 29050 ft. 20000.				
Apt. house 1 Winchester st. 45000, lot 6250 ft. 10700.				
Apt. house 1390 Beacon st. 45000, lot 4108 ft. 8500.				
House 175 Mountfort st. 10500, lot 23900 ft. 17500.				
House 3 St. Mary's st. 3000, do. 15 do. 800, lot 19028 ft. 21500.				
House 1045 Beacon st. 17000, lot 2640 ft. 5300.				
Lawrence William [Boston]	....	.....	76,000	950 00
Five houses 69-77 Monmouth st. 33000, lot 13000 ft. 16000.				
House 195 Mountfort st. 5000, lot 38208 ft. 22000.				
Lawson Janet, 73 Naples rd.	....	.....	8,800	110 00
House 6000, lot 6634 ft. 2800.				
Leach Grace W. 89 Naples rd.	....	.....	9,200	115 00
House 6000, lot 12844 ft. 3200.				
Leach Henry L. 107 Thorndike st.	2	500	8,900	119 50
House 6500, lot 5892 ft. 2400.				
Leach James E. and J. A. Frye, adm'rs James N. Frye estate, 336 Boylston st..	....	25,000	.....	312 50
Leach Walter B. 89 Naples rd.	2	2,000	.....	27 00
Leahy Maria, 115 Boylston st.	....	.....	3,700	46 25
House 900, lot 5374 ft. 2800.				
Leary Ellen	....	4,000	.....	50 00
Leatherbee George H. 56 Garrison rd.	2	3,000	.....	39 50
Leavitt Guy S. 8 Griggs ter.....	2	500	.....	8 25
Lee Charlotte 1470 Beacon st.....	....	5,000	.....	62 50
Lee Christopher J. 135 Addington rd.....	2	1,000	.....	14 50
Lee Daniel D. [Boston]	....	.....	6,600	82 50
Barn Grove st. 600, lot 258746 ft. 6000.				
Lee Elliot C. Warren st.	2	13,500	.....	170 75
Lee G. Winthrop, 200 Chestnut Hill av.	2	1,100	13,300	182 00
House 8500, lot 12133 ft. 4800.				
Lee George, 617 Boylston st.	2	6,800	.....	87 00
Lee George M. 1680 Beacon st.	2	5,000	.....	64 50

Name, Location and Description	Poll	Personal	Total Real	Total Tax
Lee Harriette M. 1680 Beacon st.	....	.....	$20,800	$260 00
House 16000, lot 4360 ft. 4800.				
Lee John C. 207 Mountfort st.	$2	$4,100	.....	53 25
Lee Lucy H. 207 Mountfort st.	....	2,400	.....	30 00
Lee Melvin M. tax-title [Boston]	....	.....	11,200	140 00
House 46 University rd. 7500, lot 7316 ft. 3700.				
Lee T. Fred, 135 Addington rd.....	2	500	.....	8 25
Leeds Francis, 1021 Beacon st.	2	2,000	.....	27 00
Leeds Maria A. 1021 Beacon st.	....	.....	22,000	275 00
House 17000, lot 2530 ft. 5000.				
Lees Walter G. 1584 Beacon st.....	2	500	.....	8 25
LeFrancis Amy D. 16 Manchester rd.	....	.....	15,900	198 75
House 7500, stable 2500, shed 500, lot 12440 ft. 5400.				
LeGacy Winfield W. 21 High st	2	400	.....	7 00
Lehrburger Matilda F. 33 Naples rd.	....	.....	11,100	138 75
House 8000, lot 6079 ft. 3100.				
Lehrburger Simon L. 33 Naples rd.	2	1,000	.....	14 50
Leighton Coffin S. [Cambridge].....	....	.....	39,800	497 50
Apt. unf. Longwood av. 13000, do. do. 13000, lot 23905 ft. 13800.				
Leighton Jenny, 312 Washington st.	....	.....	4,100	51 25
House and shop 1200, lot 1712 ft. 2900.				
Leighton Joseph W. 316 Harvard st.	....	.....	25,000	312 50
House 15000, garage 500, lot 12195 ft. 9500.				
Leighton, Joseph W. ex'r Mary A. Leighton est.	....	21,000	.....	262 50
Leighton Lincoln I. 312 Washington st. ...	2	200	4,300	58 25
Stable Greenough st. 500, lot 6960 ft. 3800.				
Leighton William C. [Maine]	....	.....	9,300	116 25
House 102 Brookline av. 1000, lot 2700 ft. 2000.				
House 105 do. 2800, do. 107 do. 800, lot 3279 ft. 2700.				
Leland Edmund F. 30 Prescott st.	2	12,000	12,000	302 00
House 82 Monmouth st. 8000, lot 3220 ft. 4000.				
Leland Eliza S. 30 Prescott st.	....	6,500	30,300	460 00
House 18000, auto house 500, lot 11150 ft. 11800.				
Leland Ella A. [Boston].....	....	.....	33,400	417 50
House 80 Monmouth st. 8000, lot 3220 ft. 4000.				
House 84 University rd. 6500, lot 5898 ft. 2900.				
House 78 Monmouth st. 8000, lot 3220 ft. 4000.				
Leland George A. [Boston]	....	.....	93,000	1,162 50
House 1485 Beacon st. 12000, do. 1487 do. 12000, do. 1489 do. 12000, do. 1491 do. 12000, do. 1493 do. 12000, do. 1495 do. 12000, lot 18933 ft. 21000.				
Leland George A. and Edwin P. Stone, trs. Joseph D. Leland estate, asst. tax title [Boston]	....	.....	9,100	113 75

Name, Location and Description	Poll	Personal	Total Real	Total Tax
Leland George A. and Edwin P. Stone, trs. Joseph D. Leland estate, asst. tax title [Boston].—*Continued.*				
House 29 University rd. 6000, lot 5184 ft. 3100.				
Leland Herbert M. 30 Francis st.	$2	$3,000	.....	$39 50
Leland Mary L. [Boston]	....	.....	$10,500	131 25
House 23 Addington rd. 6000, lot 10131 ft. 4500.				
Leman James O. [Boston]	....	.....	2,600	32 50
Lot Claflin rd. 5757 ft. 2600.				
LeMoyne Mary B. 93 Pleasant st.	....	5,000	21,000	325 00
House 8500, lot 21702 ft. 12500.				
LeMoyne Mary B. ex't'r under will of McPherson LeMoyne	....	33,000	.....	412 50
Leonard Gertrude H. 6 Regent cir.	....	.....	12,500	156 25
House 11000, lot 2339 ft. 1500.				
Leonard John, 6 Regent cir.	2	3,000	.....	39 50
Leonard Joseph T. 1425 Beacon st.	2	1,000	.....	14 50
Leverett Geo. V. *et al.* trs. under will of William L. Chase (clause 6)	....	7,300	.....	91 25
Levien Albert A. 149 Washington st.	2	1,000	2,500	45 75
House 80 Boylston st. 1500, lot 1569 ft. 1000.				
Levy Anna, 53 Waverly st.	....	500	.....	6 25
Levy Benjamin, 423 Harvard st.	2	40,000	.....	502 00
Levy Berthe, 423 Harvard st.	....	.....	19,000	237 50
House 10500, lot 10304 ft. 8500.				
Levy Jennie, 1071 Beacon st.	....	.....	19,800	247 50
House 15000, lot 2397 ft. 4800.				
Lewis Burnett, 20 Strathmore rd.	2	500	.....	8 25
Lewis Charles W. 90 Harvard av.	2	1,000	.....	14 50
Lewis Emma W. 32 Harvard av.	....	5,000	.....	62 50
Lewis Emma W. adm'x, 32 Harvard av.	....	.....	22,100	276 25
House 8000, stable 600, lot 42500 ft. 13500.				
Lewis Emma W. and Mary J. Watts, ex'rs or trs. under will of Samuel Watts	....	105,500	.....	1,318 75
Lewis Emma W. and Mary J. Watts, trustees under will of Samuel Watts	....	25,000	.....	312 50
Lewis Helen E. 61 Vernon st.	....	200	.....	2 50
Lewis Mary B. 32 Harvard av.	....	1,000	.....	12 50
Lewis Max, 18 Atherton rd.	2	.....	8,700	110 75
House 6500, lot 5075 ft. 2200.				
Lewis Samuel W. 32 Harvard av.	2	1,000	.....	14 50
Lewis Walter C. 86 Vernon st.	2	5,000	.....	64 50
Lewis Co. F. D. F. 282 Harvard st.	....	1,000	.....	12 50
Libby Laura N. 105 Centre st.	....	.....	14,200	177 50
House 7000, lot 13396 ft. 7200.				
Libby Tobias, 1 Winchester st.	2	1,500	.....	20 75
Liebman Fannie, 18 Shailer st.	....	8,000	.....	100 00
Liebmann Harry, 180 Naples rd.	2	8,700	.....	110 75
Liffler Charles [Boston]	....	.....	5,000	62 50
Lot 6, Colbourne cres. 10887 ft. 5000.				
Lilley Fannie E.	....	.....	10,000	125 00
House 23 Summit av. 7000, lot 4275 ft. 3000.				
Linardy Frank A.	....	.....	1,600	20 00
House 9 Kerrigan pl. 800, lot 1935 ft. 800				

Name, Location and Description	Poll	Personal	Total Real	Total Tax
Lincoln Albert L. Walnut pl.....	$2	$8,000	$42,000	$627 00
House 50 Harvard st. 8500, stable 1000, shed 1000, lot 34968 ft. 31500.				
Lincoln Albert L. *et al.* trustees under will of Augustine Shurtleff	....	300	.....	3 75
Lincoln Albert L. *et al.* trustees of Augustine Shurtleff estate	....	.....	24,100	301 25
House 14 Allerton st. 7500, do. 10 do. 3500, barn 300, lot 19607 ft. 12800.				
Lincoln Albert L. *et al.* trustees under will of Sarah V. Dexter, 61 Walnut pl.....	....	7,800	.....	97 50
Lincoln Ann Eliza, heirs.....	....	.....	85,500	1,068 75
House 19 Harvard st. 3500, lot 18932 ft. 15000.				
House 11-13 do. 5500, lot 10100 ft. 11000.				
Lot Webster pl. 11566 ft. 5800.				
House 30-32 do. 5000, lot 11209 ft. 5600.				
House 38-40 do. 4500, lot 11277 ft. 5600.				
House 40 Kent st. 5500, lot 9670 ft. 7500.				
House 25 Harvard st. 2000, lot 13628 ft. 9000.				
Lincoln Caroline A. 54 Gardner rd.....	....	.....	7,900	98 75
House 70 Beals st. 5500, lot 6086 ft. 2400.				
Lincoln Edith W. Walnut pl.....	....	3,000	22,500	318 75
House 5500, stable 1000, lot 54363 ft. 16000.				
Lincoln Edwin H. 132 Summit av.....	2	3,500	.....	45 75
Lincoln Edwin W. [Milford]	....	.....	10,600	132 50
Block 20-26 Winthrop pl. 8000, lot 6398 ft. 2600.				
Lincoln Frederic B. 54 Francis st.....	2	1,400	.....	19 50
Lincoln Isabella A. 132 Summit av.....	....	1,000	12,200	165 00
House 7000, lot 11975 ft. 5200.				
Lincoln James G. 66 Upland rd.....	2	2,000	.....	27 00
Lincoln Mary R. 54 Francis st.....	....	.....	12,800	160 00
House 5500, stable 500, lot 12513 ft. 6800.				
Lincoln Walter M. 100 Davis av.....	2	2,000	.....	27 00
Lincoln William E. 54 Gardner rd.....	2	8,500	109,300	1,474 50
House 7500, lot 21777 ft. 10500.				
Lot Gardner rd. 17777 ft. 9000.				
House 25 Beals st. 6500, lot 6000 ft. 3300.				
House 2-18 Tabor pl. 8000, lot 11021 ft. 5500.				
House 35 Beals st. 6500, lot 6000 ft. 3000.				
Apt. house 373 Harvard st. 22000, lot 3739 ft. 4000.				
Lot Washington st. 12812 ft. 5000.				
House 39 Beals st. 6500, lot 6000 ft. 3000.				
House 49 do. 6000, lot 6000 ft. 3000.				
Lincoln William H. 60 Beech rd.....	2	40,000	72,000	1,402 00
House 15000, stable 1000, greenhouse 1500, lot 39930 ft. 39000.				
House 14-16 Linden pl. 4000, stable 500, lot 28552 ft. 11000.				
Linder George, 43 Garrison rd.	2	22,000	.....	277 00
Linder George, executor estate of Charles H. Maynard, for benefit of Madeleine and Mary C. Maynard	....	37,500	.....	468 75

Name, Location and Description	Poll	Personal	Total Real	Total Tax
Linder John F. 76 Harvard av	$2	$5,000	.....	$64 50
Linder Mary F. 43 Garrison rd.	....	40,000	.....	500 00
Lindergreen Frank J.	....	.....	$8,600	107 50
House 98 Westbourne ter. 7000, lot 4897 ft. 1600.				
Lindsey Charles I. 1793 Beacon st	2	500	.....	8 25
Lindstrom Carl R. 25 Waverly st	2	500	.....	8 25
Linehan Michael J. 22 Walnut st	....	200	.....	2 50
Litchfield Everett S. 86 Powell st	2	2,500	.....	33 25
Litchfield Frederick E. 86 Powell st	2	1,000	.....	14 50
Litchfield Ruth R. 86 Powell st	....	.....	16,000	200 00
House 7500, lot 11400 ft. 8500.				
Litchfield William E. [Boston]	....	.....	8,200	102 50
House 58 Beals st. 6500, lot 4084 ft. 1700.				
Litchfield William E. *et al.* trustees Commonwealth Associates [Boston]	....	.....	16,000	200 00
Lot 1, Commonwealth av. 3375 ft. 3400.				
Lot 2 do. 3375 ft. 3400.				
Lot 3 do. 3375 ft. 3400.				
Lot 4 do. 4725 ft. 5800.				
Litchfield William H. 1390 Beacon st	2	1,000	.....	14 50
Littell Robert S. estate, 36 Alton pl	....	5,000	.....	62 50
Little Arthur D. 107 Upland rd	2	5,000	.....	64 50
Little Arthur M. 19 Garrison rd	2	5,100	.....	65 75
Little Ella W. 232 Kent st	....	7,200	27,900	438 75
House 9000, lot 8964 ft. 7200.				
House 147 do. 6500, stable 2000, lot 7239 ft. 3200.				
Little Guy H. [N. H.]	....	.....	10,700	133 75
House 1800 Beacon st. 7500, lot 2953 ft. 3200.				
Little Harry B. 232 Kent st	2	300	.....	5 75
Little Henry A. 8 Thayer pl	2	.....	4,400	57 00
House 2800, lot 3603 ft. 1600.				
Little James L. Goddard av	2	24,000	7,800	399 50
House Cottage st. 2500, stable 700, lot 36800 ft. 4600.				
Little James L. co-trustee estate of James L. Little	....	55,100	.....	688 75
Little James L. jr. Goddard av	2	1,000	.....	14 50
Little Marcus V. 22 Winslow rd	2	500	.....	8 25
Little Martha C. 77 Perry st	....	.....	10,400	130 00
House 5500, stable 1500, lot 6750 ft. 3400.				
Little Mary R. Goddard av	....	.....	79,000	987 50
House 15000, stable 2000, greenhouse 1000, house 2500, do. 3500, lot 17.50 acres 55000.				
Littlefield Henry, 1390 Beacon st	2	500	.....	8 25
Littlefield James C. 30 Centre st	2	2,500	98,500	1,264 50
Apt. house 20 Winchester st. 25000, do. 16 do. 9000, lot 8892 ft. 10500.				
Apt. house 1253 Beacon st. 42000, lot 8374 ft. 12000.				
Littlefield Joseph F. 60 Gorham av	2	4,500	.....	58 25
Littlefield Lora A. 30 Centre st	....	.....	44,300	553 75
House 12000, lot 5084 ft. 3500.				

Name, Location and Description	Poll	Personal	Total Real	Total Tax
Littlefield Lora A.—*Continued.*				
Apt. house 15 Centre st. 20000, stable 1000, lot 10542 ft. 7800.				
Livermore Homer F. 1501 Beacon st.	$2	$3,000	.....	$39 50
Lloyd Debora E. 157 Aspinwall av.	....	.....	$8,400	105 00
House 5500, lot 5109 ft. 2900.				
Locke Frank, 97 Winthrop rd.	2	7,000	.....	89 50
Locke Frank, adm'r Henry A. Locke est.	....	23,800	.....	297 50
Locke Harriet, 12 Abbottsford rd.	....	.....	16,000	200 00
House 8500, stable 2500, lot 10562 ft. 5000.				
Locke Harriet S. 12 Abbotsford rd.	....	10,600	.....	132 50
Locke Herbert A. G. 12 Abbottsford rd.	2	7,300	.....	93 25
Lockwood Mrs. Wm. N. 1064 Beacon st.	....	3,000	.....	37 50
Loeb Aimée B. [Boston]	....	.....	200	2 50
Lot Marshall ter. 940 ft.				
Logan Annie D. [Worcester]	....	.....	1,800	22 50
Lot town line 13200 ft.				
Logan Hiram H. 143 Tappan st.	2	7,000	24,500	395 75
House 12500, stable 2000, lot 20184 ft. 10000.				
Lombard Isabelle F.	....	.....	20,300	253 75
Lot Lee st. 67761 ft. 20300.				
Londoner Mrs. Wolf, 1253 Beacon st.	....	2,500	.....	31 25
Loney Annie T. 147 Mason ter.	....	.....	7,900	98 75
House 6500, lot 4050 ft. 1400.				
Long Harry V. 249 Tappan st.	2	7,500	.....	95 75
Long John D. [Hingham]	....	.....	9,500	118 75
House 84 Summit av. 6000, lot 8207 ft. 3500.				
Long Susan H. 249 Tappan st.	....	.....	4,300	53 75
Lot Tappan st. 12311 ft.				
Longyear John M. [Marquette, Mich.]	....	30,000	319,500	4,368 75
House Leicester st. 150000, stable 12000, lodge 2500, lot 349134 ft. 155000.				
Longyear Mary B.	....	.....	68,600	857 50
House Hyslop and Holland rds. 171622 ft. 68600.				
Lord Adelaide F. 434 Walnut st.	....	.....	17,000	212 50
House 10000, lot 16557 ft. 7000.				
Lord Elmer A. 76 Sewall av.	2	3,000	.....	39 50
Lord Henry G. 434 Walnut st.	2	5,000	3,500	108 25
Lot Dudley st. 9388 ft.				
Lord Linda C. 8 Marshall ter.	....	.....	4,700	58 75
House 3700, lot 4141 ft. 1000.				
Lord William F. 107 Westbourne ter.	2	500	.....	8 25
Lorimer George C. heirs [Elmhurst, Ill.]	....	.....	18,800	235 00
House 164 Harvard st. 9000, lot 13997 ft. 9800.				
Loring Atherton, 7 Colchester st.	2	5,000	.....	64 50
Loring May E. 65 Westbourne ter.	....	.....	9,300	116 25
House 6000, lot 7083 ft. 3300.				
Loring Thacher, 92 High st.	2	120,000	.....	1,502 00
Lothian Napier, 24 Winchester st.	2	1,000	.....	14 50
Lothrop Arthur E. 210 Winthrop rd.	2	1,000	.....	14 50
Lothrop George E. 127 Naples rd.	2	30,000	14,100	553 25
House 9500, lot 9117 ft. 4600.				

Name, Location and Description	Poll	Personal	Total Real	Total Tax
Loud George A. [Boston]	....	.....	$12,100	$151 25
House 658 Washington st 7500, lot 7654 ft. 4600.				
Love James, Ackers av.	$2	$800	2,600	44 50
House 800, stable 600, lot 8503 ft. 1200.				
Lovejoy Mrs. B. P. 1589 Beacon st.	....	2,000	.....	25 00
Lovejoy William 46 Griggs rd	2	500	.....	8 25
Loveless Mary L. 10 Homer st.	....	.....	6,600	82 50
House 76 Winchester st. 2500, lot 8259 ft. 4100.				
Lovering Arthur, 119 Westbourne ter.	2	.....	17,800	224 50
House 7000, lot 4750 ft. 1300.				
House 106 do. 7500, lot 6516 ft. 2000.				
Lovering Clara E. tr. 52 Davis av.	....	.....	15,400	192 50
House 50-52 Davis av. 8500, stable 500, lot 12000 ft. 6400.				
Lovering Ernest, 15 Regent circle	2	7,500	.....	95 75
Lovett Augustus S. 59 Windsor rd.	2	5,000	13,600	234 50
House 8000, lot 11344 ft. 5600.				
Lovett Augustus S. trustee under will of Emily L. Wood	....	20,200	.....	252 50
Lovett Charles W. [Saugus]	....	.....	12,200	152 50
House 1674 Beacon st. 8000, lot 3879 ft. 4200.				
Lovett Harold W. 168 Brookline av.	2	500	.....	8 25
Lovett Harriet M. 74 Coolidge st.	....	.....	7,900	98 75
House 5000, lot 4806 ft. 2900.				
Lovitt Agnes H. [Nova Scotia]	....	.....	14,600	182 50
House 1132 Commonwealth av. 11000, lot 3549 ft. 3600.				
Low Harry C. 15 Carlton st	2	1,000	.....	14 50
Low Mabel C. 15 Carlton st	....	8,000	13,300	266 25
House 5300, lot 9039 ft. 8000.				
Lowe Fanny, 31 Gibbs st.	....	.....	8,400	105 00
House 6000, lot 5712 ft. 2400.				
Lowell Amy, Warren st.	....	30,000	107,500	1,718 75
House 35000, garage 4000, farmhouse 1000, greenhouse 2500, lot 10 acres 65000.				
Lowell Guy, Chestnut pl.	2	17,600	.....	222 00
Lowell Mrs. J. M. 1223 Beacon st	....	2,500	.....	31 25
Lowell John, heirs	....	.....	39,200	490 00
Lot Boylston and Hammond sts. 191700 ft. 28000.				
Lot Hammond and Boylston sts. 188200 ft. 11200.				
Lowell, Joseph Q. 1223 Beacon st.	2	1,000	.....	14 50
Lowell Percival, A. Lawrence Lowell and William L. Putnam, trustees under will of Augustus Lowell, benefit of Amy Lowell, Warren st.	....	150,000	.....	1,875 00
Lucas Harry C. 1122 Commonwealth av.	2	1,000	.....	14 50
Lucy Annie, 1216 Boylston st.	....	.....	3,700	46 25
House 2700, lot 3335 ft. 1000.				
Luke Fannie L. 55 Garrison rd	....	1,000	33,300	428 75
House 16000, lot 5709 ft. 4500.				
House 15 do. 11000, lot 2640 ft. 1800.				

Name, Location and Description	Poll	Personal	Total Real	Total Tax
Luke Otis H. 55 Garrison rd.	$2	$4,500	.....	$58 25
Luke Otis H. *et al.* trustees Boston Finance Association	....	.....	$100	1 25
Lot off Heath st. 10000 ft.				
Lundberg Eline, 71 Rawson rd.	....	.....	14,600	182 50
House 6500, lot 19262 ft. 8100.				
Lundberg Gustaf, 71 Rawson rd.	2	9,000	.....	114 50
Lunney Martha, 50 Harvard st.	....	100	.....	1 25
Lyford George E. 18 Vernon st.	2	.....	16,600	209 50
House 4500, stable 500, lot 7875 ft. 4400.				
House 22 Vernon st. 3500, stable 300, lot 6188 ft. 3400.				
Lyman Anson M. 82 Buckminster rd.	2	7,500	18,500	327 00
House 8500, lot 20449 ft. 10000.				
Lyman Elizabeth R. Heath st.	....	50,000	.....	625 00
Lyman Elizabeth R. trustee, Heath st.	....	500,000	.....	6,250 00
Lyman Elizabeth R. trustee of Theodore Lyman estate	....	.....	209,800	2,622 50
House Heath st. 20000, stable 1500, farmhouse 1800, barn 800, greenhouse 600, do 400, lot 2550720 ft. 179300.				
Lot Pound lane 10857 ft. 5400.				
Lyman Henry, Heath st.	2	1,400	.....	19 50
Lyman Theodore, Heath st.	2	1,000	.....	14 50
Lyman Theodore, estate, Francis Shaw and Charles L. Pearson, ex'rs	....	100,000	.....	1,250 00
Lynam Charles W. [Concord, N. H.]	....	.....	2,400	30 00
Lot Bowker st. 4800 ft.				
Lynch Harriet E. 141 Salisbury rd.	....	.....	17,100	213 75
House 10500, lot 11407 ft. 6600.				
Lynch James J. 70 Brookline av.	2	1,000	200	17 00
Lot P, Dale st. 3745 ft.				
Lynch James J. and Mary Mealy	....	.....	24,700	308 75
Block 68-70 Brookline av. 9000, lot 1944 ft. 1700.				
House 78-80 do. 2000. do. 76 do. 500, do. 74 do. 2000, stable 100, lot 5000 ft. 3000.				
House Hammond st. 2700, store do. 200. lot 8731 ft. 3500.				
Lynch Jerome E. and James W. Woodward [Boston]	....	.....	2,800	35 00
Lot 75, Fuller st. 5659 ft.				
Lynch John E. 141 Salisbury rd.	2	5,000	.....	64 50
Lynch Margaret, 759 Boylston st.	....	.....	6,500	81 25
House 5000, lot 2960 ft. 1500.				
Lynch Michael, heirs, 229 Cypress st.	....	.....	3,200	40 00
House 1500, shop 100, lot 2929 ft. 1600.				
Lynn Jane, 21 Clark rd.	....	.....	7,000	87 50
House 4500, lot 7500 ft. 2500.				
Lyon Albert M. [Boston]	....	.....	200	2 50
Lot 103, Forest st. 4750 ft.				
Lyon Arabelle and Mary L. Boyden	....	.....	18,200	227 50
House Cypress pl. 5000, apt. house 50 Greenough st. 10000, lot 6166 ft. 3200.				
Lyon Ernest, 36 Alton pl.	2	1,000	.....	14 50

Name, Location and Description	Poll	Personal	Total Real	Total Tax
Lyon Grace C. and Helen W. Seamans, 36 Alton pl.	....	.....	$14,000	$175 00
House 10000, lot 4945 ft. 4000.				
Lyon Harriet S. 143 Kent st	....	.....	9,600	120 00
House 6000, lot 6657 ft. 3600.				
Lyon Louise D. 353 Walnut st.	....	$55,000	.....	687 50
Lyon William H. 353 Walnut st.	$2	2,000	.....	27 00
Lyons Catherine I. 71 Park st.	....	.....	15,000	187 50
House 4500, stable 500, lot 20100 ft. 10000.				
Lyons Catherine I. and Henry S. 71 Park st.	....	.....	38,000	475 00
Apt. house 465 Washington st. 30000, lot 9484 ft. 8000.				
Lyons Henry S. 9 Sewall av	2	1,000	.....	14 50
Lyons James P. 36 Washington st.	....	100	.....	1 25
Lyons John J. 56 Addington rd.	2	2,000	17,400	244 50
House 10000, lot 14855 ft. 7400.				
Lyons Mary, 8 Roberts st.	....	.....	4,600	57 50
Apt. house 3500, lot 3665 ft. 1100.				
Lyster Morton J. and Benton K. [N. H.]	....	.....	38,700	483 75
Apt. house 19 Netherlands rd. 11000, lot 2591 ft. 1900.				
Apt. house 21 do. 11000, lot 2340 ft. 1800.				
Apt. house 26 Parkway 11000, lot 2706 ft. 2000.				
Macauley George W. 1788 Beacon st	2	1,000	.....	14 50
MacCollom Edward D. 15 Auburn pl.	2	500	.....	8 25
MacDonald Alexander J. [Boston]	....	.....	39,000	487 50
Apt. Garrison rd. unfinished, 4000, lot 52900 ft. 35000.				
MacDonald Archibald E.	....	.....	7,400	92 50
House 199-201 Boylston st. 2000, lot 4489 ft. 2500.				
House 25 Winthrop pl. 1800, lot 2788 ft. 1100.				
Macdonald Catherine A. 1 Linden st	....	.....	10,600	132 50
Apt. house 41-45 Harvard st. 7000, lot 2892 ft. 3600.				
Macdonald Claude A. 1 Linden st	2	100	.....	3 25
MacDonald John G.	....	.....	7,000	87 50
House 77 Brook st. 5500, lot 3043 ft. 1500				
MacDonnell Mrs. S. A. 1080 Beacon st	....	5,000	.....	62 50
Mack —, 28 John st	2	500	.....	8 25
Mack John, 36 Beals st	2	5,000	.....	64 50
Mack John, Jr. [Boston]	....	.....	24,000	300 00
House 40 Beals st. 6500, lot 3090 ft. 1500.				
House 38 do. 6500, lot 3090 ft. 1500.				
House 36 do. 6500, lot 3090 ft. 1500.				
Mackey James P. 129 Addington rd.	2	3,500	.....	45 75
Mackey John, Glenland rd.	2	.....	1,300	18 25
House Heath st. 1000, lot 4132 ft. 300.				
Mackey Leonora J. 129 Addington rd	....	.....	10,000	125 00
House 6500, lot 7333 ft. 3500.				
Mackey Mary E. 179 Aspinwall av	....	.....	7,400	92 50
House 5000, lot 4029 ft. 2400.				
Mackie Mary A. 54 Coolidge st	....	.....	12,000	150 00
House 6000, lot 6924 ft. 6000.				

Name, Location and Description	Poll	Personal	Total Real	Total Tax
Mackintire George E. [Boston]	....	.....	$43,100	$538 75
Apt. house 60-62 Greenough st. 27000, lot 7350 ft. 4800.				
Apt. house 51 Gorham av. 9800, lot 2285 ft. 1500.				
Macomber Fanny, 118 Sumner rd.	....	.....	10,800	135 00
House 7500, lot 6580 ft. 3300.				
Macomber Henry S. 118 Sumner rd.	$2	$2,400	.....	32 00
MacPherson Edith G. 39 Williston rd.	....	.....	11,600	145 00
House 7000, lot 8000 ft. 4600.				
MacPherson Henry S. 39 Williston rd.	2	2,500	.....	33 25
Madden Charles J. 10 Webster st.	2	500	.....	8 25
Madore Rose [Boston]	....	.....	4,700	58 75
House 83 Boylston st. 1000, lot 2871 ft. 1800.				
Shop 81 do. 100, lot 2838 ft. 1800.				
Magee Ellen G. South st.	....	.....	16,000	200 00
House South and Grove sts. 3500, barn 500, lot 9.52 acres 12000.				
Magee John E. F. South st.	2	2,000	.....	27 00
Maglathlin Edwin L. [Kingston]	....	.....	9,000	112 50
House 71-73 Stearns rd. 7000, lot 4902 ft. 2000.				
Magown Herbert, 9 Summit av.	2	25,000	.....	314 50
Maguire James J. 1247 Beacon st.	2	1,000	.....	14 50
Maguire William J. 483 Washington st.	2	500	.....	8 25
Mahan Thomas, 41 Franklin st.	2	.....	5,200	67 00
House 2500, lot 5513 ft. 2700.				
Maher Ellen F. [Newburyport]	....	.....	10,500	131 25
House 41 University rd. 7000, lot 7064 ft. 3500.				
Maher James H. 107a Washington st.	2	500	4,200	60 75
Building 100 Washington st. 3000, lot 742 ft. 1200.				
Maher Margaret	....	.....	1,000	12 50
Lot Boylston st. 3458 ft. 1000.				
Maher Thomas P. 42 Walter av.	2	.....	5,700	73 25
House 3000, lot 4339 ft. 2700.				
Mahler Edward, 22 Vernon st.	2	1,000	.....	14 50
Mahon James P. 192 Washington st.	....	200	.....	2 50
Mahon Luke, Warren st.	2	.....	5,300	68 25
House 809 Boylston st. 4000, lot 2617 ft. 1300.				
Mahon Patrick, Clyde st.	2	.....	3,500	45 75
House 3000, lot 4422 ft. 500.				
Mahon Thomas, 24 Juniper st.	2	.....	3,200	42 00
House 1000, stable 200, lot 3600 ft. 2000.				
Mahon Thomas A. *et al.* 24 Juniper st.	....	.....	1,500	18 75
House Fairmount st. 300, lot 7500 ft. 1200.				
Mahoney Cornelius, *et al.*	....	.....	1,800	22 50
House 89 Pearl st. 500, lot 2453 ft. 1300.				
Mahoney Ellen T. and Annie, 59 School st.	....	.....	7,000	87 50
House 1000, lot 6364 ft. 2800.				
House 57 School st. 1000, lot 5596 ft. 2200.				
Mahoney Mary Ann, Hammond st.	....	.....	800	10 00
Lot 12075 ft.				
Mallar Clarence E. 68 Linden st.	2	.....	7,000	89 50
House 5300, lot 3535 ft. 1700.				

Name, Location and Description	Poll	Personal	Total Real	Total Tax
Malley J. H. 1911 Beacon st	$2	$1,000	.....	$14 50
Mallory Frank B. 116 Longwood av	2	2,000	.....	27 00
Mallory Persis M. 116 Longwood av. House 7500, lot 21223 ft. 15500.	....	.....	$23,000	287 50
Malone Bernard T. Westbourne ter	2	2,000	.....	27 00
Malone Edward G. Westbourne ter	2	500	.....	8 25
Malone Mary E. Washington st. House 1000, stable 1200, lot 12700 ft. 3400. Lot Bartlett cres. 8464 ft. 4000.	....	.....	9,600	120 00
Malone Mary E. [Boston]. Apt. 187 Winthrop rd. 14000, lot 5268 ft. 3900.	....	.....	17,900	223 75
Maloney Bridget, heirs, 46 Pearl st. Stable 100, lot 2050 ft. 800. House 48 Pearl st. 1200, lot 2132 ft. 1300. House 44 do. 1400, lot 2310 ft. 1500.	....	.....	6,300	78 75
Maloney Patrick H. 44 Pearl st	2	200	.....	4 50
Maloney Timothy and Mary. House 17 Morse av. 1700, do. 19-21 do. 2000, lot 3600 ft. 2300.	....	.....	6,000	75 00
Manley Joanna, 799 Boylston st. House 4000, do. Houlihan av. 3000, shed 400, lot 7000 ft. 3300.	....	.....	10,700	133 75
Manley Joanna M. Lot 16 Clyde st. 4750 ft. 500.	....	.....	500	6 25
Mann Eleanor M. 140 Buckminster rd. House 11500, lot 12000 ft. 5000.	....	.....	16,500	206 25
Mann George S. estate, 1760 Beacon st. House 18000, lot 5482 ft. 6000.	....	.....	24,000	300 00
Mann Howard T. 140 Buckminster rd	2	1,000	.....	14 50
Mann Martha E. 5 Park st	....	2,500	.....	31 25
Mann Susan *et al.* ex'rs under will of George S. Mann, 1760 Beacon st	....	237,700	.....	2,971 25
Mann William O. 24 Warwick rd	2	2,000	.....	27 00
Manning Henrietta H. 33 Colbourne cres. House 6500, lot 11011 ft. 5000.	....	.....	11,500	143 75
Manning J. Nelson, 51 Gorham av	2	500	.....	8 25
Manning Joseph A. 41 Clark rd. House 10500, lot 21000 ft. 7000.	2	5,000	17,500	283 25
Manning Warren H. [Boston]. Lot Babcock st. 43280 ft. 17000.	....	.....	17,000	212 50
Mansfield E. Sumner, 193 Egmont st	2	2,500	.....	33 25
Mansfield George W. 489 Washington st.	2	1,000	.....	14 50
Mansfield Mary, 42 Pearl st. House 500, lot 2654 ft. 1400.	....	.....	1,900	23 75
Mansfield Pamelia S. 41 Osborne rd. House 6000, lot 5200 ft. 2600.	....	.....	8,600	107 50
Mansfield Philip, 193 Egmont st	2	500	.....	8 25
Manson Daniel E. 67 Perry st	2	1,000	.....	14 50
Manson William L. 52 Stedman st	2	1,000	.....	14 50
Marble Marion E. 7 Keiffer rd. House 4500, lot 5050 ft. 2800.	....	2,400	7,300	121 25
Marks Arthur E. [Yarmouth, Me.]. Lot Hammond st. 1190810 ft. 27000.	....	.....	27,000	337 50
Marks Emma A. heirs, 18 Naples rd. House 6500, lot 5878 ft. 3200.	....	.....	9,700	121 25
Marland William H. 3 Shailer st	2	1,000	.....	14 50

Name, Location and Description	Poll	Personal	Total Real	Total Tax
Marsh Elizabeth L. 1647 Beacon st	....	$500	.....	$6 25
Marsh James B. 1090 Beacon st	$2	7,500	.....	95 75
Marsh J. Henry, 16 Strathmore rd	2	500	.....	8 25
Marsh J. Henry, ex'r, 16 Strathmore rd	....	800	.....	10 00
Marshall Ada I. 64 Naples rd Lot 119, Naples rd. 5864 ft.	....	.....	$2,300	28 75
Marshall Emeline R. [Boston] House 151 Mason ter. 6500, lot 4100 ft. 1400.	....	.....	7,900	98 75
Marshall Frank, 64 Naples rd House 8500, lot 5750 ft. 2300.	2	1,000	10,800	149 50
Marshall Frederick O. [Boston] Lot 52, Beals st. 5771 ft. 2200. Lot 56 do. 6168 ft. 2600. Lot 54 do. 4719 ft. 1600.	....	.....	6,400	80 00
Marshall Grace G. 195 Davis av House 9000, stable 800, lot 7550 ft. 4000.	....	.....	13,800	172 50
Marshall Irving F. 9 Summit av	2	700	.....	10 75
Marshall James, 195 Davis av Stable Boylston pl. 1000, shed 100, shop 300, stable 100, lot 20032 ft. 6600.	2	200	8,100	105 75
Marshall John Knox, devisees, 69 Summit av. House 9000, stable 500, lot 39479 ft. 18500.	....	.....	28,000	350 00
Marshall John P. 165 Naples rd House 6000, lot 6400 ft. 3500.	2	500	9,500	127 00
Marshall Margaret [California] House 18 Milton rd. 5500, lot 7073 ft. 3100.	....	.....	8,600	107 50
Marshall William D. 8 Kilsyth rd	2	1,500	.....	20 75
Marston Frank A. 158 Salisbury rd.	2	2,500	.....	33 25
Marston Frank E. 177 Winthrop rd	2	1,000	.....	14 50
Marston Hannah K. (life est.) House 232 Boylston st. 2000, lot 7727 ft. 3000.	....	.....	5,000	62 50
Marston Howard 9 Summit av. House 38 Fuller st. 5000, stable 1000, lot 7016 ft. 4200.	....	.....	10,200	127 50
Marston Shirley, 38 Fuller st	2	500	.....	8 25
Marvin William T. R. 90 Perry st	2	500	.....	8 25
Mason Eva L. 101 Naples rd House 6500, lot 10339 ft. 4500.	....	.....	11,000	137 50
Mason Eveleen L. 4 St. Paul st House 7500, lot 22123 ft. 8000.	....	200	15,500	196 25
Mason Frances A. D. 21 Fuller st	....	1,400	.....	17 50
Mason Frank H. 21 Fuller st House 11000, lot 9500 ft. 6200.	2	7,000	17,200	304 50
Mason Frank T. 9 Clinton path	2	500	.....	8 25
Mason Frank W. 101 Naples rd	2	2,000	.....	27 00
Mason Mrs. H. C. 1390 Beacon st	....	3,000	.....	37 50
Mason J. Leonard, 485 Washington st	2	1,000	.....	14 50
Mason Lydia F. est Lot Mason ter. 17953 ft. 8900.	....	.....	8,900	111 25
Mason Mortimer B. [Boston] House 1067 Beacon st. 15500, lot 2346 ft 4700.	....	.....	20,200	252 50

Name, Location and Description	Poll	Personal	Total Real	Total Tax
Mass. Hospital Life Insurance Co.	....	.....	$15,600	$195 00
House 354 Tappan st. 13000, lot 2600 ft. 2600.				
Mass. Institute of Technology [Boston]	....	.....	52,800	660 00
Lot Jamaica and Highland rds. 79320 ft. 18000.				
Lot Jamaica rd. and Pond av. 75052 ft. 16500.				
House 26 Edgehill rd. 8000, lot 12226 ft. 4900.				
Lot Cumberland av. 14496 ft. 5400.				
Masters Lillian A. 58 Atherton rd.	....	.....	7,500	93 75
House 6000, lot 3600 ft. 1500.				
Masury Mrs. John Miller, 1909 Beacon st.	....	$2,000	.....	25 00
Matchett Sarah A. 15 Chatham st.	....	39,000	44,600	1,045 00
House 25000, lot 17980 ft. 19600.				
Mathews Julius, 20 Winchester st.	$2	500	.....	8 25
Matsuki Bunkio, 1834 Beacon st.	2	1,000	.....	14 50
Matthews Elizabeth A. [Poultney, Vt.]	....	.....	11,000	137 50
Lot Stearns rd. 17861 ft.				
Matthews Mary A. 14 Cypress st.	....	.....	41,800	522 50
House 3500, lot 10369 ft. 6000.				
House 69-71 School st. 5000, stable 100, lot 8550 ft. 4100.				
Apt. 13 Perry st. 4500, lot 1571 ft. 800.				
Apt. 15 do. 4500, lot 2673 ft. 1400.				
Apt. 17 do. 4500, lot 2033 ft. 1100.				
Apt. 19 do. 4500, lot 1440 ft. 800.				
Lot off do. 2586 ft. 1000.				
Mattocks William D. 1412 Beacon st.	2	300	.....	5 75
Mattox Willard S. 14 Park st.	2	1,000	.....	14 50
Mattson W. Frank, 40 Harrison st.	2	2,100	.....	28 25
Maugham Margaret [New York]	....	.....	8,200	102 50
House 29 Bartlett cres. 5500, lot 5468 ft. 2700.				
Mawhinney Henry, 58 Winchester st.	2	500	.....	8 25
Maxwell Frank R. 5 Hawes st.	2	1,500	.....	20 75
Maxwell George F. 37 Harris st.	2	500	.....	8 25
Maxwell Lucy H. 5 Hawes st.	....	2,000	.....	25 00
Maxwell Lucy P. 125 Kent st.	....	1,000	.....	12 50
May George W. 1223 Beacon st.	2	1,500	.....	20 75
May Walter J. 1514 Beacon st.	2	2,000	.....	27 00
Mayberry Cyrus C. 9 Stetson st.	2	4,000	.....	52 00
Mayberry Georgia N. 9 Stetson st.	....	.....	11,300	141 25
House 6000, stable 1800, lot 8192 ft. 3500.				
Maynard Abbott T. 37 Centre st.	2	25,000	.....	314 50
Maynard Alexander P. 66 Toxteth st.	2	800	.....	12 00
Maynard Guy H. [Winthrop]	....	.....	22,700	283 75
1300.				
Lot Cypress st. 1104 ft. 700.				
House 278 do. 7000, lot 2816 ft. 1600.				
Lot do. 1856 ft. 1100.				
House 270 do. 4500, lot 1500 ft. 1000.				
House 9 Hart st. 300, lot 1490 ft. 800.				
Lot do. 1540 ft. 700.				
House 3 Franklin ct. 400, lot 1750 ft. 500.				
Two houses do. 1000, lot 1362 ft. 500.				

Name, Location and Description	Poll	Personal	Total Real	Total Tax
Maynard Guy H. [Winthrop].—*Continued.*				
Lot do. 1207 ft. 600.				
Lot do. 1548 ft. 700.				
Maynard William H. [Winchester]	....	.....	$106,900	$1,336 25
Lot Lancaster ter. 10600 ft. 2800.				
Lot do. 9400 ft. 2600.				
Lot do. 9300 ft. 2600.				
Lot do. 7900 ft. 2200.				
Lot do. 14600 ft. 4000.				
Lot do. 16000 ft. 5000.				
Lot 87, York ter. 11150 ft. 3000.				
Lot 86 do. 11650 ft. 3100.				
Lot do. 13204 ft. 4200.				
Lot 88 do. 15900 ft. 4800.				
Lot 89 do. 13200 ft. 4000.				
Lot 90 do. 11900 ft. 3500.				
Lot 91 do. 10500 ft. 3100.				
Lot 92 do. 10400 ft. 3100.				
Lot 93 do. 10500 ft. 3100.				
Lot 94, Lancaster ter. 8300 ft. 2500.				
Lot 96, Summit av. 10300 ft. 3400.				
Lot 98 do. 10300 ft. 3400.				
Lot 99 do. 12400 ft. 4000.				
Lot 100 do. 14500 ft. 4200.				
Lot 101 do. 14500 ft. 4300.				
Lot 102 do. 20300 ft. 6600.				
Lot Westbourne ter. 7311 ft. 3000.				
Lot do. 7610 ft. 3200.				
Lot do. 7030 ft. 2800.				
Lot 60 do. 14200 ft. 3600.				
Lot 59 do. 11500 ft. 2900.				
Lot 58 do. 9600 ft. 2400.				
Lot 57 do. 8400 ft. 2100.				
Lot Lancaster ter. 26539 ft. 7400.				
Mayo Samuel N. 45 Powell st.	$2	$5,000	17,800	287 00
House 11000, lot 8337 ft. 6500, garage 300.				
Mead Albert W. 60 Windsor rd.....	2	.....	15,300	193 25
House 10000, lot 10128 ft. 5300.				
Mead Fred S. Leicester st.	2	20,000	.....	252 00
Mead Grace B. S. 189 Babcock st.....	....	.....	2,500	31 25
Lot Stetson st. 5000 ft. 2500.				
Mead Katherine R. Leicester st.	....	.....	48,000	600 00
House 13000, lot 78200 ft. 35000.				
Meade Caroline E.	....	.....	5,300	66 25
House 55 Brook st. 4000, lot 2622 ft. 1300.				
Meade Frank H. 106 Beals st.....	2	500	.....	8 25
Meade Margaret V. [Boston]	....	.....	11,000	137 50
House 22 and 24 Winslow rd. 7500, lot 6300 ft. 3500.				
Meade William F. 20 E. Milton rd	2	.....	8,100	103 25
House 6500, lot 3172 ft. 1600.				
Meader Joseph T. 22 Emerson st.	2	1,000	29,200	379 50
House 8000, lot 6184 ft. 3200.				
Apt. house 1857 Beacon st. 13000, lot 4772 ft. 5000.				

Name, Location and Description	Poll	Personal	Total Real	Total Tax
Meads Frank W. [New York]	....	.....	$10,400	$130 00
House 22 Osborne rd. 7500, lot 5857 ft. 2900.				
Meagher Jennie E. [N. Y.]	....	.....	11,200	140 00
House 233 Aspinwall av. 7000, lot 7256 ft. 4200.				
Mealey Bridget, Franklin st.	....	.....	6,000	75 00
House 112 Franklin st. 4500, lot 3211 ft. 1500.				
Mealey Edward J. [Delaware]	....	.....	18,000	225 00
House 114 Chestnut st. 4500, lot 3939 ft. 2000.				
Apt. 79 Brook st. 9000, lot 4972 ft. 2500.				
Mealey Frank J. 65 Franklin st.	....	.....	6,600	82 50
House 118 Franklin st. 5000, lot 3040 ft. 1600.				
Mealey Francis	....	.....	6,500	81 25
House 114 Franklin st. 5000, lot 3123 ft. 1500.				
Mealey Margaret, 114 Chestnut st.	....	.....	2,200	27 50
Stable off Chestnut st. 100, lot 5544 ft. 2100.				
Mealey Margaret F. 114 Chestnut st.	....	.....	4,900	61 25
House 116 Chestnut st. 3500, lot 2725 ft. 1400.				
Mealey Michael D. 114 Chestnut st.	$2	$500	8,600	115 75
House 61 Franklin st. 500, lot 5186 ft. 2500.				
House 112 Chestnut st. 2500, lot 3153 ft. 1600.				
House 110 do. 500, lot 2721 ft. 1000.				
Mealey Michael D. *et al.* 114 Chestnut st.	....	.....	8,200	102 50
House 106 Chestnut st. 800, lot 2351 ft. 900.				
House 102 do. 4500, lot 4456 ft. 2000.				
Mealy Edward J. 113 Boylston st.	2	.....	5,800	74 50
House 61 White pl. 800, lot 2063 ft. 900.				
House 113 Boylston st. 900, lot 3852 ft. 2100.				
House 62 White pl. 500, lot 1454 ft. 600.				
Mealy Francis, 67 Franklin st.	2	.....	24,800	312 00
House 2500, do. 400, stable 100, lot 4708 ft. 2300.				
House 105 Franklin st. 2500, do. 107 do. 2500, do. 109 do. 2500, lot 9072 ft. 4500.				
Lot Villa lane 2808 ft. 1400.				
House 215 Pond av. 2000, lot 2680 ft. 2000.				
Lot do. 2807 ft. 2100.				
Meaney Mary, 52 Kendall st.	....	.....	6,000	75 00
House 900, do. 48 do. 3000, lot 4094 ft. 2100.				
Meehan Bernard W. 80 Chestnut Hill av.	2	.....	700	10 75
Lot off Chestnut Hill av. 5000 ft.				
Meehan Dennis, 38 Pound lane	....	.....	700	8 75
Lot off Chestnut Hill av. 5100 ft.				
Meehan Mary A. 76 Chestnut Hill av.	...	.....	5,900	73 75
House 4500, lot 4500 ft. 1400.				

Name, Location and Description	Poll	Personal	Total Real	Total Tax
Meehan Sarah E. 80 Chestnut Hill av. .... House 800, lot 4400 ft. 1300.	....	.....	$2,100	$26 25
Meins Alice J. 50 Longwood av. ..... House 4000, stable 500, lot 14374 ft. 11500.	....	.....	16,000	200 00
Melcher Nina C. L. 25 Garrison rd..... House 15000, lot 4767 ft. 3600.	....	.....	18,600	232 50
Melcher William K. [Boston] ..... House 71 Toxteth st. 6000, lot 5000 ft. 2800.	....	.....	8,800	110 00
Melcher Woodbury, 25 Garrison rd.	$2	$12,400	.....	157 00
Mellen George M. 265 Harvard st.	2	1,500	.....	20 75
Melville Chester W. 1560 Beacon st.	2	200	.....	4 50
Melvin Edith [Concord] ..... House 71-73 Perry st. 7500, lot 14250 ft. 7100.	....	.....	14,600	182 50
Mercer Robert J. 215 Freeman st. ..... House 1500, lot 4050 ft. 2300.	2	.....	3,800	49 50
Merrick Margaret, ... House 563 Heath st. 5500, lot 3191 ft. 1000.	....	.....	6,500	81 25
Merrick Origen H. 207 Fisher av..... House 12000, lot 15664 ft. 7800.	2	30,000	19,800	624 50
Merrifield Lucius, 688 Washington st.....	2	500	.....	8 25
Merrifield Sarah E. 688 Washington st.... House 7800, lot 1927 ft. 1700.	....	.....	9,500	118 75
Merrifield Susanna B. B. 34 Naples rd.... House 6000, lot 5621 ft. 3000.	....	.....	9,000	112 50
Merrifield William F. 34 Naples rd.	2	1,000	.....	14 50
Merrigan Ellen, 57 Aspinwall av..... House 4500, lot 2301 ft. 1600. Apt. 9-11 Flora st. 7500, lot 6608 ft. 4200.	....	100	17,800	223 75
Merrigan Katherine, 6 Flora st..... House 4000, lot 1725 ft. 1200.	....	.....	5,200	65 00
Merrigan Patrick, 57 Aspinwall av.	2	200	.....	4 50
Merrill Albert B. adm'r Charles E. Jones est. 165 Rawson rd.....	....	35,400	.....	442 50
Merrill Florence B. 62 Green st..... House 12500, lot 29999 ft. 16000.	....	.....	28,500	356 25
Merrill Frank A. 123 Dean rd..... House 10000, lot 12518 ft. 6200.	2	5,000	16,200	267 00
Merrill Helen M. 165 Rawson rd..... House 7000, lot 7500 ft. 3500.	....	2,000	10,500	156 25
Merrill Mrs. I. H. 1090 Beacon st.....	....	5,000	.....	62 50
Merrill Josephine F. 349 Clark rd..... House 5000, lot 7525 ft. 3000.	....	2,000	8,000	125 00
Merrill Josephine F. gdn.	....	800	.....	10 00
Merrill Luther M. 62 Green st.....	2	1,500	.....	20 75
Merrill William F. 1223 Beacon st.....	2	1,000	.....	14 50
Metcalf Julia T. 33 Garrison rd.....	....	3,000	.....	37 50
Metcalf Louisa S. 33 Garrison rd..... House 15000, lot 4132 ft. 3100.	....	6,900	18,100	312 50
Metcalf Louisa S. executrix will of Mary E. Metcalf	....	3,000	.....	37 50
Metcalf Sarah I. 33 Garrison rd.....	....	3,000	.....	37 50
Metropolitan Coal Co. lessee, Washington st. Office 1700, do. 2500, do. 300, lot 3622 ft. 6500.	....	.....	11,000	137 50

Name, Location and Description	Poll	Personal	Total Real	Total Tax
Meyer Albert R. 156 Ivy st	$2	$300	.....	$5 75
Meyer Lucien 120 Stedman st	2	500	.....	8 25
Meyer Max, 1477 Beacon st	2	500	.....	8 25
Michaelsen Nathalie M.	....	.....	$17,300	216 25
Apt. 14 Marion ter. 15000, lot 4188 ft. 2300.				
Michaelsen Nicholai B. [Boston]	....	.....	16,500	206 25
Block 40-46 Station st. 4200, lot 3200 ft. 3200.				
House 49 Kent st. 4500, lot 4700 ft. 4600.				
Michiner Algernon S. 147 Winthrop rd	2	1,000	.....	14 50
Middlebrook Caroline A. 1887 Beacon st	....	2,000	.....	25 00
Middlebrook Clarence M. 2 Foster st.	2	300	.....	5 75
Middleton Walter D. 1110 Beacon st	2	5,500	.....	70 75
Miles Edward B. 331 Clinton rd	2	3,000	.....	39 50
Miles Helen A. 331 Clinton rd	....	.....	9,700	121 25
House 7000, lot 5403 ft. 2700.				
Miles Jonas M. [Concord]	....	.....	7,500	93 75
House 70 Gorham av. 4000, lot 6456 ft. 3500.				
Miles Julia E. est. 331 Clinton rd	....	7,600	.....	95 00
Miller Albert E. 111 Winthrop rd	2	1,000	.....	14 50
Miller Annette L. 1616 Beacon st	....	.....	14,500	181 25
House 9500, lot 4291 ft. 5000.				
Miller C. H. [Mrs.] The Beaconsfield	....	7,500	.....	93 75
Miller Charles S. 30 Norfolk rd	2	1,000	.....	14 50
Miller Henry F. 1748 Beacon st	2	5,000	23,900	363 25
House 18000, lot 5376 ft. 5900.				
Miller Isabella P. L. by John C. Barthelmes guardian, 88 Boylston st	....	.....	3,900	48 75
House 2800, lot 1705 ft. 1100.				
Miller J. C. 1904 Beacon st	2	500	.....	8 25
Miller Jennie M. 30 Norfolk rd	....	.....	21,500	268 75
House 10000, lot 44694 ft. 11500.				
Miller John G. 107 Harvard st	2	700	.....	10 75
Miller Nettie E. [N. H.]	....	.....	3,600	45 00
House 6-8 Pearl st. 800, lot 2795 ft. 2800.				
Miller Virginia, 49 Naples rd	....	.....	7,500	93 75
House 5000, lot 5007 ft. 2500.				
Miller William L. 1616 Beacon st	2	8,000	.....	102 00
Millet Guy L. 1354a Beacon st	....	200	.....	2 50
Milliken Elizabeth D. 48 Francis st	....	.....	9,000	112 50
House 7000, lot 3447 ft. 2000.				
Milliken Mrs. J. W. 3 Strathmore rd	....	1,000	.....	12 50
Mills Albert E. 51 Columbia st	2	2,500	.....	33 25
Mills Clinton J. 174 Harvard st	2	500	.....	8 25
Mills Edward C. 86 Longwood av	2	15,000	.....	189 50
Mills Frank I. 47 Marion st	2	1,000	.....	14 50
Mills Helen H. 86 Longwood av	....	.....	25,500	318 75
House 10000, stable 2000, lot 17085 ft. 13500.				
Minahan John, 19 Hart st	2	.....	2,200	29 50
House 500, lot 1540 ft. 700.				
House 18 Hart st. 300, lot 1540 ft. 700.				
Minahan John A. 17 Roberts st	2	.....	4,800	62 00
Apt. house 3000, lot 3608 ft. 1800.				
Minahan Mary, 19 Hart st	....	.....	4,600	57 50
House 246 Cypress st. 1600, do. 244 do. 1600, lot 2827 ft. 1400.				

Name, Location and Description	Poll	Personal	Total Re:	Total Tax
Minot Laurence, trustee Emily M. Milliken estate	....	.....	$24,00(	$300 00
House 8-10 Parkway 20000, lot 4535 ft. 4000.				
Minot Laurence and Robt. H. Gardiner, trs. under an indenture for Edmund Dwight *et al.* benefit of Algernon Coolidge *et al.*	....	$1,900	.....	23 75
Minot Robert S. *et al.* trs. Boston Personal Property Trust	....	137,400	.....	1,717 50
Miskell John M. Clyde st	$2	1,000	.....	14 50
Miskell John M. and William J., Clyde st	....	.....	18,700	233 75
House 1000, stable 1200, barn 500, greenhouse 2000, lot 2.19 a. 3500.				
Lot Newton st. 10.45 acres 10500.				
Miskell Thomas J. 1 Walter av	2	.....	12,000	152 00
House 44 Washington st. 2000, do. 1 Walter av. 1000, lot 5978 ft. 9000.				
Miskell Thomas L. 37 Walter av	2	.....	15,500	195 75
House 23-31 Morss av. 2200, do. 35-37 Walter av. 3000, do. 39 do. 2500, lot 10800 ft. 6600.				
Lot Houlihan av. 6000 ft. 1200.				
Miskell Timothy E. Clyde st	2	.....	5,100	65 75
House 4500, lot 4591 ft. 600.				
Miskell William J. Clyde st	2	1,500	.....	20 75
Mitchell Charlotte	....	.....	10,600	132 50
House 676 Washington st. 6500, lot 5900 ft. 4100.				
Mitchell Elizabeth L. 1077 Beacon st	....	3,900	.....	48 75
Mitchell Ellen E. 196 Gardner rd	....	.....	35,500	443 75
House 14000, stable 2500, lot 47396 ft. 19000.				
Mitchell Ellen C. extx. John G. Mitchell est.	....	50,000	.....	625 00
Mitchell Isam, 60 Powell st	2	16,000	.....	202 00
Mitchell Lydia P. 5 Milton rd	....	1,000	.....	12 50
Mitchell Marion E. 60 Powell st	....	.....	18,900	236 25
Apt. 12 Kilsyth rd. 14000, lot 5763 ft. 4900.				
Mitchell Samuel H. 66 Beals st	2	2,000	.....	27 00
Mitton Anne M. 134 Salisbury rd	....	.....	18,500	231 25
House 10000, lot 10058 ft. 8500.				
Mitton Edward J. 1440 Beacon st	2	50,000	.....	627 00
Mitton George W. 134 Salisbury rd	2	6,000	3,000	114 50
Lot Salisbury rd. 4271 ft. 3000.				
Mitton George W. ex'r under will of Chas. E. Richardson	....	2,000	.....	25 00
Mitton Sarah A. G. 1440 Beacon st	....	.....	129,500	1,618 75
House 15000, greenhouse 5000, lot 44571 ft. 57500.				
Stable Summit av. 10000, lot 40217 ft. 42000.				
Moffatt Robert T. 72 York ter	2	1,000	.....	14 50
Moloney James, 230 Cypress st	2	.....	300	5 75
Lot Cypress st. 689 ft.				
Moloney John A. 33 Juniper st	2	.....	4,300	55 75
House 2500, lot 3214 ft. 1800.				
Moloney Maria A. 230 Cypress st	....	.....	6,400	80 00
House 3500, shop 232 do. 100, stable do. 400, lot 4765 ft. 2400.				

Name, Location and Description	Poll	Personal	Total Real	Total Tax
Monks Frank H. 47 Monmouth st	$2	$3,000	.....	$39 50
Monroe Alice M. 71 Upland rd	....	.....	$15,300	191 25
House 11000, lot 8696 ft. 4300.				
Monroe John I. 30 Gardner rd	2	2,500	19,000	270 75
House 7000, lot 21626 ft. 12000.				
Monroe Sophia, 39 Cypress st	....	4,800	.....	60 00
Monroe William I. 71 Upland rd	2	1,500	.....	20 75
Monroe William I. ex'r George H. Monroe estate	....	9,700	.....	121 25
Moon Sidney N. 1817 Beacon st	2	1,000	.....	14 50
Moore Ada C. 114 Naples rd	....	.....	10,800	135 00
House 7000, lot 8278 ft. 3800.				
Moore Edward M. [Newton]	....	.....	30,000	375 00
House 281 Harvard st. 10000, lot 15135 ft. 20000.				
Moore Emery B. 262 Kent st	2	1,700	.....	23 25
Moore Emery B. *et al.* trustees	....	.....	36,600	457 50
House 85-87 Toxteth st. 7500, lot 10000 ft. 5500.				
House 16 Kent sq. 5500, lot 6486 ft. 2800.				
House 12 do. 5000, lot 7257 ft. 3000.				
Lot off do. 40751 ft. 4100.				
Lot do. 8838 ft. 3200.				
Moore Fred W. 373 Harvard st	2	1,000	.....	14 50
Moore George, 67 Beals st	2	1,000	.....	14 50
Moore George W. 114 Naples rd	2	3,000	.....	39 50
Moore George W. 45 Coolidge st	2	1,000	33,500	433 25
House 6000, lot 4312 ft. 2600.				
House 65-67 Toxteth st. 10000, lot 7500 ft. 4200.				
House 10 Marion ter. 8500, lot 3729 ft. 2200.				
Moore Grace C. 1339 Beacon st	....	.....	30,500	381 25
House 17000, stable 500, lot 5763 ft. 13000.				
Moore Harriet C. 1109 Boylston st.	....	.....	12,300	153 75
House 6500, lot 23193 ft. 5800.				
Moore Henry E. 15 Naples rd.	2	200	.....	4 50
Moore Mrs. Henry F. 1463 Beacon st.	....	2,000	.....	25 00
Moore J. Herbert, 1339 Beacon st.	2	4,000	.....	52 00
Moore Mary E. 67 Beals st	....	.....	8,400	105 00
House 6000, lot 5787 ft. 2400.				
Moore Patrick J. Hammond st	2	.....	5,100	65 75
House 4000, lot 3907 ft. 1100.				
Moore Sarah M. T. 262 Kent st.	....	.....	13,000	162 50
House 6000, lot 11389 ft. 7000.				
Moorhouse Alfred H. 160 Aspinwall av	2	500	.....	8 25
Moorhouse Alice M.	....	.....	9,100	113 75
House 17 E. Milton rd. 7500, lot 3121 ft. 1600.				
Moors Arthur W. [Boston]	....	.....	203,500	2,543 75
Five apt. houses Richmond ct. 160000, lot 29927 ft. 43500.				
Moran Abby, Houlihan av.	....	.....	2,400	30 00
House 800, lot 8120 ft. 1600.				
Moran Margaret, 229 High st.	....	.....	5,600	70 00
House 4500, lot 2250 ft. 1100.				

Name, Location and Description	Poll	Personal	Total Real	Total Tax
Moran Patrick, 330 Clyde st.	$2	.....	$6,100	$78 25
House 5500, lot 6335 ft. 600.				
Moreland William, Warren st.	2	.....	4,500	58 25
House 44 Cameron st. 3500, lot 1960 ft. 1000.				
Morey, Mrs. Edwin, 1821 Beacon st.	....	$5,000	.....	62 50
Morgan Edith R. 1738 Beacon st.	....	.....	13,500	168 75
House 10000, lot 3208 ft. 3500.				
Morgan Helen M. 83 Harvard st.	....	.....	2,800	35 00
House 98-100 Brook st. 1500, lot 2450 ft. 1300.				
Morgan Henry T. 29 Winchester st.	2	1,500	.....	20 75
Morgan Ransom S. [Rochester, Vt.]	....	.....	8,700	108 75
House 57 Verndale st. 7500, lot 5903 ft. 1200.				
Morgan Samuel St. John, 3 Englewood av.	2	1,000	.....	14 50
Moriarty Mary E. 26 Winchester st.	....	.....	35,000	437 50
House 4500, apt. house do. 13000, lot 9599 ft. 7500.				
House 11 Hurd rd. 4000, lot 1776 ft. 1000.				
House 9 do. 4000, lot 1735 ft. 1000.				
Morrill Helen, 15 Babcock st.	....	400	.....	5 00
Morrill Isabell W. 15 Babcock st.	....	2,200	.....	27 50
Morrill Josephine, 15 Babcock st.	....	2,200	.....	27 50
Morrill Josiah A. and Charles A. 16 Bowker st.	....	.....	8,000	100 00
House 16-18 Bowker st. 6000, lot 4000 ft. 2000.				
Morris Frances M. [Boston]	....	.....	8,700	108 75
House 121 Thorndike st. 6500, lot 5903 ft. 2200.				
Morris Henry G. 120 Coolidge st.	2	1,500	.....	20 75
Morrison Aldelbert H. 40 Salisbury rd.	2	3,500	10,700	179 50
House 7000, auto house 200, lot 6721 ft. 3500.				
Morrison John W. 16 Searle av.	2	500	.....	8 25
Morrison Michael J. [Dorchester]	....	.....	100	1 25
Lot O, Dale st. 4554 ft.				
Morse Anna G. 18 Thayer st.	....	.....	6,000	75 00
House 3500, lot 4750 ft. 2500.				
Morse Annie H. [Boxford]	....	.....	64,500	806 25
Apt. 26-32 Webster st. 50000, lot 19350 ft. 14500.				
Morse Bushrod, 177 Winthrop rd.	2	500	.....	8 25
Morse Charles H. 56 Windsor rd.	2	500	15,900	207 00
House 9500, stable 1200, lot 10049 ft. 5200.				
Morse Charles W. 12 Parkway	2	500	.....	8 25
Morse Edward G. 99 High st.	2	5,000	24,300	368 25
House 15000, lot 20700 ft. 9300.				
Morse Edward W. 49 Sumner rd.	2	5,000	.....	64 50
Morse Ella L. 24 Naples rd.	....	.....	9,000	112 50
House 6000, lot 5570 ft. 3000.				
Morse Eugene R. 15 Salisbury rd.	2	.....	11,400	144 50
House 8000, lot 7739 ft. 3400.				
Morse Eugene S. 18 Thayer st.	2	500	3,400	50 75
Stable 300, lot 6164 ft. 3100.				
Morse Fitz Albert, 12 Monmouth ct.	2	5,000	.....	64 50

Name, Location and Description	Poll	Personal	Total Real	Total Tax
Morse Florence T. A. 49 Sumner rd.	....	.....	$22,000	$275 00
House 10000, lot 30260 ft. 12000.				
Morse George D. 1386 Beacon st.	$2	$500	.....	8 25
Morse Jacob C. 440 Harvard st.	2	500	8,100	109 50
House 44 Fuller st. 4500, lot 5945 ft. 3600.				
Morse Josephine, 440 Harvard st.	....	.....	14,300	178 75
House 6000, lot 9784 ft. 8300.				
Morse Justin N. Englewood av.	2	10,000	14,200	304 50
House 7000, lot 14450 ft. 7200.				
Morse Robert M. [Boston]	....	.....	16,400	205 00
House 76 Summit av. 10000, lot 14163 ft. 6400.				
Morse William F. 64 Dean rd.	2	5,000	13,700	235 75
House 7500, lot 9509 ft. 6200.				
Morss John W. *et al.* trustees [Boston]....	....	.....	7,800	97 50
Lot Beacon st. 2392 ft. 2600.				
Lot do. 2392 ft. 2600.				
Lot do. 2392 ft. 2600.				
Mortimer Mary I. *et al.* 360 Harvard st.....	....	.....	9,300	116 25
House 4500, lot 6262 ft. 4800.				
Morton C. Herbert [Boston]	....	.....	13,400	167 50
House 460 Harvard st. 7000, lot 8124 ft. 6400.				
Morton Clarence L. 208 Winthrop rd.....	2	1,000	.....	14 50
Morton Cora L. [Boston]	....	.....	8,700	108 75
House 91 Coolidge st. 6200, lot 5075 ft. 2500.				
Morton, Elisa	....	5,000	.....	62 50
Morton Richard N. 36 Francis st.	2	1,000	.....	14 50
Moseley Frank, 1053 Beacon st.	2	5,000	17,600	284 50
House 68 Amory st. 12000, lot 8058 ft. 5600.				
Moseley Frederick S. [Newburyport]	....	.....	18,000	225 00
House 253 Kent st. 5500, lot 24840 ft. 12500.				
Moseley Martha A. 1053 Beacon st.	....	.....	25,600	320 00
House 18000, lot 3644 ft. 7600.				
Moseley William G. [Needham]	....	.....	4,900	61 25
House 315 Boylston st. 3000, lot 3300 ft. 1900.				
Moseman George H. 1386 Beacon st.	2	500	.....	8 25
Moses Alice G. [Boston].....	....	.....	4,900	61 25
House unfinished Williston rd. 1500, lot 9000 ft. 3400.				
Moses Edith H. 77 Evans rd.	....	.....	12,400	155 00
House 8500, lot 10028 ft. 3900.				
Moses George W. 747 Washington st.	2	5,000	.....	64 50
Moses Herbert W. 77 Evans rd.	2	1,000	.....	14 50
Mosher James E. [Malden].....	....	.....	2,500	31 25
Lot Town Line 12540 ft. 2500.				
Mosman Walter B. 19 Monmouth ct.	2	6,000	.....	77 00
Moulton, Everett H. 5 Winchester st.	2	2,000	.....	27 00
Mowry Georgiana G. 136 St. Paul st.	....	5,100	.....	63 75
Mowry Oscar B. 136 St. Paul st.	2	4,500	12,500	214 50
House 5000, lot 8422 ft. 7500.				
Mowry Oscar B. *et al.* ex'rs Lucy E. Hall est.	....	12,500	.....	156 25

Name, Location and Description	Poll	Personal	Total Real	Total Tax
Mowry Oscar B. *et al.* trs. under will of Francis Hall	....	$7,800	.....	$97 50
Mowry Oscar B. *et al.* trustee under will of Lynde R. Ferris, benefit of Mary E. Ferris	....	23,800	.....	297 50
Mowry Oscar B. surviving trs. will of Eliza A. Colburn	....	7,900	.....	98 75
Mowry Oscar B. *et al.* trs. under indenture of Enoch Pratt	....	5,800	.....	72 50
Mowry Oscar B. *et al.* trustees Florence R. Hoffman estate	....	.....	$9,100	113 75
House 33 Abbottsford rd. 6500, lot 5130 ft. 2600.				
Mudge Frank H. 264 Aspinwall av.	$2	5,000	.....	64 50
Mudgett Henry L. 72 Centre st.	2	7,500	.....	95 75
Mudgett Laura J. 72 Centre st.	....	.....	20,000	250 00
House 11000, stable 2000, lot 12750 ft. 7000.				
Muirhead Hallie W.	....	.....	13,400	167 50
House 99 Winchester st. 6500, stable 1500, lot 10850 ft. 5400.				
Mulcahey William, heirs, 33 Kendall st.	....	.....	4,100	51 25
House 2500, lot 3240 ft. 1600.				
Mulcahy John J.	....	.....	5,800	72 50
House 49 Walter av. 800, do. 51 do. 3000, lot 3600 ft. 2000.				
Muldowney Annie M. 273 Walnut st.	....	.....	10,500	131 25
House 4500, lot 13860 ft. 6000.				
Muldowney Francis F. 273 Walnut st.	2	500	.....	8 25
Mullen James F. tax-title [Boston]	....	.....	200	2 50
Lot Lincoln and Dale sts. 4000 ft.				
Mulligan Martin F. and John [Boston]	....	.....	2,700	33 75
Lot Walter av. 4280 ft.				
Mulliken David B. 8 Strathmore rd.	2	10,000	.....	127 00
Mullin Albert W. 526 Harvard st.	2	500	.....	8 25
Mullowney Catherine G. 79 Aspinwall av.	....	.....	2,000	25 00
Lot Perry st. 3200 ft.				
Mullowney Ellen, 79 Aspinwall av.	....	.....	10,800	135 00
House 5500, lot 5092 ft. 2700.				
House 38 Pearl st. 400, store 300, lot 3462 ft. 1900.				
Mullowney John M. 298 Boylston st.	2	500	.....	8 25
Mullowney Michael, est., 79 Aspinwall av.	....	5,000	6,800	147 50
Lot Perry st. 3200 ft. 2000.				
Lot do. 3220 ft. 2000.				
Lot do. 2809 ft. 1400.				
Lot do. 2809 ft. 1400.				
Mulrey William, 183 High st.	2	.....	6,700	85 75
House 3300, lot 4000 ft. 1700.				
Lot 3, High st. 3889 ft. 1700.				
Munro John G. 60 Kilsyth rd.	2	7,000	149,800	1,962 00
Apt. house 9 Summit av. 60000, lot 5587 ft. 7000.				
Apt. house 359 Tappan st. 18000, lot 3876 ft. 3800.				
Apt. house 33 Harvard av. 6500, lot 2212 ft. 1600.				

Name, Location and Description	Poll	Personal	Total Real	Total Tax
Munro John G.—*Continued.*				
Apt. house 39 do. 6500, lot 4712 ft. 3300.				
Apt. house 3 Washburn ter. 6500, lot 3142 ft. 2400.				
Apt. house 5 do. 6500, lot 3268 ft. 2400.				
Apt. house 7 do. 6500, lot 3175 ft. 2200.				
Apt. house 9 do. 6500, lot 3027 ft. 2100.				
Lot Kilsyth rd. 19795 ft. 8000.				
Munro Lillian C.	....	.....	$11,300	$141 25
House 60 Kilsyth rd. 8500, lot 5778 ft. 2800.				
Munroe Elizabeth E. 1253 Beacon st.	....	.....	16,500	206 25
House 57-59 St. Paul st. 7700, lot 16440 ft. 8800.				
Munroe James A. 97 University rd	$2	$2,500	.....	33 25
Munroe Martin A. 129 Centre st	2	7,500	.....	95 75
Munroe William, 1821 Beacon st	2	2,000	.....	27 00
Munsell Albert H. 65 Middlesex rd	2	1,500	.....	20 75
Munsell Juliet C. 65 Middlesex rd	....	.....	10,500	131 25
House 8500, lot 7400 ft. 2000.				
Munson Bertha B	....	.....	11,000	137 50
House 82 Lancaster ter. 7500, lot 8807 ft. 3500.				
Murdock Harold, 81 Middlesex rd	2	10,000	.....	127 00
Murdock William E. [Boston]	....	.....	30,000	375 00
House 17 Strathmore rd. 12000, lot 3955 ft 3000.				
House 19 do. 12000, lot 4009 ft. 3000.				
Murnane Mary A. 12 Manchester rd	....	.....	10,000	125 00
House 7000, lot 6000 ft. 3000.				
Murnane Timothy H. 12 Manchester rd	2	1,000	.....	14 50
Murphy Bartholomew, 803 Boylston st	2	.....	5,700	73 25
House 4000, stable 300, lot 2843 ft. 1400.				
Murphy Bridget A. 9 Perry st	....	.....	8,200	102 50
Apt. house 5 Perry st. 1000, do. 9 do. 3000, lot 7642 ft. 4200.				
Murphy Catherine, 37 Harvard st	....	.....	17,100	213 75
Apt. house 4500, do. 35 Harvard st. 4000, do. 35a and 37a do. 3000, lot 4700 ft. 5600.				
Murphy Catherine [Jamaica Plain]	....	.....	300	3 75
Lot 84, Garardus av. 5000 ft.				
Murphy Elizabeth, 10 Milton rd	....	.....	5,300	66 25
House 4000, lot 2547 ft. 1300.				
Murphy James R. [Boston]	....	.....	22,100	276 25
House 36 Salisbury rd. 5000, lot 6700 ft. 3500.				
House 51-53 Beals st. 8500, lot 6000 ft. 2700.				
Lot 35 do. 5946 ft. 2400.				
Murphy James R. and Mary E. [Boston]	....	.....	3,400	42 50
Lot Linden st. 4390 ft.				
Murphy James S. 1575 Beacon st	2	8,000	24,100	403 25
House 16000, stable 2500, lot 4396 ft. 5600.				
Murphy James T. 170 Babcock st	2	2,000	12,100	178 25
House 7500, lot 9000 ft. 4600.				
Murphy Margaret, 63 Walter av	....	.....	4,200	52 50
House 2000, lot 3600 ft. 2200.				

Name, Location and Description	Poll	Personal	Total Real	Total Tax
Murphy Margaret B. 753 Boylston st. House 5000, lot 2840 ft. 1400.	....	.....	$6,400	$80 00
Murphy Mary A. 179 High st. House 3300, lot 3200 ft. 1400.	....	.....	4,700	58 75
Murphy Patrick, 63 Walter av. House 1700, do. 65 do. 3000, lot 3600 ft 2000.	$2	.....	6,700	85 75
Murray Alex. 382a Washington st.	2	$200	.....	4 50
Murray Elizabeth F. [Boston] Lot C, Ackers av. 8820 ft.	....	.....	1,200	15 00
Murray Grace L. 2 Washburn pl. House 5500, lot 5100 ft. 2500.	....	.....	8,000	100 00
Murray H. J. & Co. 266 Washington st.	....	200	.....	2 50
Murray James [Roslindale] House 50 Verndale st. 6500, lot 6176 ft. 2000.	....	.....	8,500	106 25
Murray John, heirs, 54-56 Pearl st. House 500, lot 3129 ft. 1800.	....	.....	2,300	28 75
Murray Mary A. *et al.* 21 Thayer st. House 21-23 Thayer st. 7000, lot 4918 ft. 3000.	....	.....	10,000	125 00
Murray Mary R. 77 Brookline av. House 75-77 Brookline av. 1200, lot 2091 ft. 1600.	....	.....	2,800	35 00
Murray Patrick J. [Boston] Lot 18, Clyde st. 4907 ft.	....	.....	500	6 25
Murray Rachel D. 1 Washburn pl. House 38-40 Bowker st. 5500, lot 4480 ft. 2200. House 1 Washburn pl. 5000, lot 5100 ft. 2500.	....	.....	15,200	190 00
Murrling Joachim W. 1 Winchester st.	2	2,000	.....	27 00
Mutual Life Insurance Co. [Boston] House 1806 Beacon st. 7500, lot 2951 ft. 3200.	....	.....	10,700	133 75
Myers Celia, 143 Coolidge st. House 7500, lot 4904 ft. 1500.	....	.....	9,000	112 50
Myers Flora M. heirs [Conn.] Lot Harrison st. 5500 ft.	....	.....	1,500	18 75
Myers Jacob, 74 Davis av.	2	500	.....	8 25
Myers John A. 1514 Beacon st.	2	5,000	.....	64 50
McAleer Sarah [Boston] House 257-261 Boylston st. 3500, bakery 100, lot 4000 ft. 2100.	....	.....	5,700	71 25
McAleer Sarah J. 1487 Beacon st. Block 20-38 Washington st. 6000, lot 6965 ft. 10400.	....	.....	16,400	205 00
McAndrew John J. 128 Coolidge st.	2	1,000	.....	14 50
McAndrew John J. trustee Lot 46, Coolidge st. 5346 ft.	....	.....	1,800	22 50
McAndrew Mary E. 128 Coolidge st. House 5500, lot 5284 ft. 2000.	....	.....	7,500	93 75
McAvoy Edward, 106 Davis av. House 4000, lot 5306 ft. 2900. Block 163-167 Washington st. 7500, lot 2062 ft. 3500.	2	2,500	17,900	257 00

Name, Location and Description	Pol	Personal	Total Real	Total Tax
McBurney James, heirs, 140 Pleasant st....	....	.....	$9,900	$123 75
Double house 142-144 do. 1500, house 140 do. 3500, lot 8206 ft. 4900.				
McBurney Lillias	....	.....	10,700	133 75
House 206 Freeman st. 1800, do. 208-210 do. 2700, lot 15548 ft. 6200.				
McCabe Mary, 105 Naples rd.....	....	.....	9,000	112 50
House 6000, lot 6758 ft. 3000.				
McCafferty Mary A. ex't'x under will of Winnifred M. T. McCafferty, 1 Strathmore rd.	....	$3,500	.....	43 75
McCaffery Thomas B. 32 Kent st.....	$2	.....	7,800	99 50
House 139-141 Brook st. 5500, lot 4175 ft. 2300.				
McCarthy Elizabeth M. 146 Thorndike st..	....	.....	10,000	125 00
House 7000, lot 9800 ft. 3000.				
McCarthy James J. [Boston].....	....	.....	9,100	113 75
Lot Washington st. 5400 ft. 2200.				
Lot do. 5200 ft. 2100.				
Lot do. 5100 ft. 2000.				
Lot do. 7000 ft. 2800.				
McCarthy John H. [Boston].....	....	.....	20,100	251 25
Lot Babcock st. 15432 ft. 7700.				
Lot Addington rd. 13517 ft. 5600.				
Lot do. 13603 ft. 6800.				
McCarthy Kate, 53 University rd.....	....	.....	10,700	133 75
House 7500, lot 6361 ft. 3200.				
McCarthy Margaret L.	....	.....	10,600	132 50
House 55-57 Kenwood st. 8000, lot 6570 ft. 2600.				
McCarthy Mary T. [Boston].....	....	.....	300	3 75
Lot 85, Forest st. 4937 ft.				
McCarthy Patrick, heirs, 107 Boylston st..	....	1,000	5,800	85 00
House 900, stable 300, house 109 Boylston st. 500, lot 7254 ft. 4100.				
McCarthy William, estate, 146 Thorndike st.	....	2,000	.....	25 00
McCarthy William [Boston]	....	.....	200	2 50
Lot 90, Forest st. 4312 ft.				
McCarty David, 74 Chestnut Hill av.....	2	.....	2,300	30 75
House 1000, lot 2552 ft. 1300.				
McCarty George T. 43 Oakland rd.	2	600	.....	9 50
McCarty Patrick, Heath st.....	2	100	2,300	32 00
House 400, barn 100, lot 3.20 a. 1800.				
McCarty Patrick and Hannah, 23 Kendall st.	....	.....	4,300	53 75
House 3000, lot 2600 ft. 1300.				
McCarty Peter, Walnut pl.....	2	.....	5,500	70 75
House 39 Kendall st. 3000, do. 39a do. 1100, lot 2872 ft. 1400.				
McCarty Sarah E. 20 Abbottsford rd.....	....	.....	12,000	150 00
House 8000, lot 8280 ft. 4000.				
McClellan & Co., 241 Washington st.....	....	1,500	.....	18 75
McClernon William J. 16 Williams st.....	2	100	.....	3 25
McCobb Caroline T. 362 Washington st.....	....	.....	8,300	103 75
House 3500, lot 5365 ft. 4800.				
McConnell Frederic W. 10 Auburn ct.....	2	500	.....	8 25

Name, Location and Description	Poll	Personal	Total Real	Total Tax
McCormack Elizabeth F. *et al.* Ackers av..	....	.....	$5,800	$72 50
House 800, lot 25000 ft. 5000.				
McCormick Elizabeth M. 77 Brington rd...	....	.....	8,800	110 00
House 5000, lot 7000 ft. 3800.				
McCormick James C. 170 Brookline av.....	$2	$2,500	.....	33 25
McCormick Oran, 1595 Beacon st.....	2	1,000	.....	14 50
McCoy George M. 1822 Beacon st.....	2	2,500	.....	33 25
McCue Josephine F. Ackers av.....	....	.....	3,300	41 25
House 800, stable 700, lot 8034 ft. 1800.				
McCue Lucy H. S. 87 Thorndike st.....	....	.....	8,700	108 75
House 6000, lot 4944 ft. 2700.				
McCue Thomas, Ackers av.....	2	1,000	.....	14 50
McCullough Isabella, heirs, 74 Harvard av..	....	.....	7,100	88 75
House 3000, stable 800, lot 5606 ft. 3300.				
McCullough John A. 87 Brook st.....	2	.....	6,800	87 00
House 5000, lot 3609 ft. 1800.				
McCullough Martha and Elizabeth Scanlon..	....	.....	6,000	75 00
Greenhouse St. Paul st. 1000, lot 15000 ft. 5000.				
McCullough Samuel and Martha J. 18 Toxteth st.	....	.....	11,400	142 50
House 3500, do. 12 Toxteth st. 3500, lot 8441 ft. 4400.				
McCullough, Thomas, 123 Washington st. ..	2	.....	6,800	87 00
House and store 119-121 Washington st. 1200, stable 200, lot 4318 ft. 5400.				
McCully, Mrs. C. 1347 Beacon st.	....	1,000	.....	12 50
McDavitt Rosa, 7 Boylston pl.	....	.....	2,900	36 25
House 2000, lot 1760 ft. 900.				
McDermott, Bridget, 5 Mulford st.	....	.....	5,800	72 50
House 231 High st. 4500, lot 2517 ft. 1300.				
McDermott, James T. and Edward T. 59 Walter av.	....	.....	5,000	62 50
House 3000, lot 3600 ft. 2000.				
McDermott, John, 1216 Boylston st.	2	.....	900	13 25
Lot do, 3038 ft. 900.				
McDewell, Hattie E. 94 Addington rd.	....	.....	12,500	156 25
House 9500, lot 6126 ft. 3000.				
McDewell, Henry M. 94 Addington rd.	2	2,000	.....	27 00
McDonald Bertha F. 48 Brook st.....	....	.....	5,800	72 50
House 4500, lot 2600 ft. 1300.				
McDonald John G. 50 Brook st.	2	.....	4,800	62 00
House 3500, lot 2600 ft. 1300.				
McDonald William J. [Boston]	....	.....	4,500	56 25
Lot Beverly rd. 92,300 ft.				
McDonald William M. J. [Boston].....	....	.....	2,600	32 50
Lot Netherlands rd. 2583 ft. 1900.				
Lot Parkway 995 ft. 700.				
McDonnell Martin F. [Boston]	....	500	1,300	22 50
Store 110 Brook st. 700, lot 1006 ft. 600.				
McDonough Martin J. and Delia, 695 Heath	....	.....	3,200	40 00
House 2500, lot 5512 ft. 700.				
McDowell Corwin, 260 Clinton rd.....	2	2,500	13,600	203 25
House 9000, lot 9078 ft. 4600.				
McEttrick, Edward A. 87 Gorham av.....	2	500	.....	8 25
McEttrick, Mary, 48 Cameron st.	....	.....	4,100	51 25
House 2500, lot 3920 ft. 1600.				

Name, Location and Description	Poll	Personal	Total Real	Total Tax
McFaddin Walter S. 1584 Beacon st.	$2	$500	.....	$8 25
McGarry Peter and Frank Scott, Brookline av.	....	500	.....	6 25
McGarry Thomas J. 42 Villa lane	2	100	$4,800	63 25
House 1200, stable 100, lot 2556 ft. 1500.				
Lot Pond av. 2536 ft. 2000.				
McGarry Thomas J. and Catherine A. 42 Villa lane	....	.....	2,400	30 00
Lot Pond and Morss avs. 2610 ft.				
McGee Bridget, heirs, Villa lane	....	.....	13,800	172 50
Stable Whitney st. 100, lot 4991 ft. 300.				
Lot 75, Garardus av. 5000 ft. 300.				
Lot 76, Garardus av. 5000 ft. 300.				
House Villa lane 2000, do 28 Walter av. 2500, lot 4208 ft. 3000.				
House 50 Villa lane 600, stable 200, tenement house 3000, lot 3055 ft. 1500.				
McGee, John F. 50 Villa lane	2	100	.....	3 25
McGillen, Annie E. heirs, 161 Cypress st.	....	.....	9,700	121 25
House 5500, lot 7709 ft. 4200.				
McGillen Owen, 161 Cypress st.	2	2,000	.....	27 00
McGivney Ellen J.	....	.....	5,300	66 25
House 4 Kerrigan pl. 2000, do. 145 Boylston st. 1200, lot 3510 ft. 2100.				
McGivney James H. heirs	....	.....	4,400	55 00
House 55-57 Boylston st. 900, lot 2856 ft. 1900.				
House 171 High st. 800, lot 1868 ft. 800.				
McGowan Mary, 16 Stedman st.	....	.....	8,500	106 25
House 5500, lot 6000 ft. 3000.				
McGown John L. 60 Greenough st.	2	1,500	12,200	173 25
House 84-86 Westbourne ter. 9000, lot 8014 ft. 3200.				
McGrady Michael, Reservoir lane	2	200	9,100	118 25
House 900, stable 200, lot 8 a. 8000.				
McGrath Frederick, [Boston]	....	.....	9,200	115 00
House 31 Osborne rd. 6500, lot 5388 ft. 2700.				
McGrath, Mary, 69 Franklin st.	....	.....	1,900	23 75
House 1000, lot 1615 ft. 900.				
McGrath Timothy, 1168 Boylston st.	2	.....	3,100	40 75
House 2000, lot 3106 ft. 1100.				
McGregor Flora E. 375 Clinton rd.	....	.....	16,500	206 25
House 12000, lot 9009 ft. 4500.				
McGregor Willard E. 375 Clinton rd.	2	5,000	.....	64 50
McGriel Michael, Houlihan av.	....	.....	3,900	48 75
House 2500, lot 4559 ft. 1400.				
McGuire Annie, 522 Heath st.	....	.....	5,900	73 75
House 4000, do 200, lot 10074 ft. 1700.				
McGuire Daniel, 512 Heath st.	2	.....	3,200	42 00
House 1200, stable 200, lot 10674 ft. 1800.				
McGuire William H. 516 Heath st.	2	.....	3,000	39 50
House 1200, lot 10675 ft. 1800.				
McGuirk James, 56 Greenough st.	2	500	.....	8 25
McHugh Bridget, 86 Chestnut Hill av.	....	.....	3,200	40 00
House 2000, lot 2568 ft. 1200.				

Name, Location and Description	Poll	Personal	Total Real	Total Tax
McInerney Daniel, 86 Chestnut st.	$2	.....	$6,100	$78 25
House 3500, do. 300, lot 4500 ft. 2300.				
McInerney Daniel, asst. Tax Title, 86 Chestnut st.	....	.....	3,100	38 75
House 92 Chestnut st. 600, lot 4900 ft. 2500.				
McInnes Mabel H. F. [Boston]	....	.....	18,800	235 00
House Chatham and Borland sts. 12000, lot 5400 ft. 6800.				
McIntire Kenneth, 68 Boylston st.	2	$200	.....	4 50
McIntosh Herbert, 1378 Beacon st.	2	1,000	.....	14 50
McIntyre Annie M. 5 Franklin ct.	....	.....	1,100	13 75
House 400, lot 1938 ft. 700.				
McKenna Margaret, 58 Kent st.	....	.....	9,900	123 75
House 2500, stable 400, lot 10113 ft. 7000.				
McKenney Annie L. 134 Babcock st.	....	.....	24,000	300 00
House 15000, stable 3000, lot 13347 ft. 6000.				
McKenney William A. 134 Babcock st.	2	8,000	20,600	359 50
Lot Babcock st. 12949 ft. 5600.				
Lot do. 33072 ft. 15000.				
McKenzie Agnes J. D. 1202 Boylston st.	....	.....	5,100	63 75
House 4000, lot 3479 ft. 1100.				
McKey Alice F. 72 Toxteth st.	....	.....	10,900	136 25
House 5500, lot 10500 ft. 5400.				
McKey Elizabeth W. 22 Stearns rd.	....	.....	13,000	162 50
House 7500, lot 9981 ft. 5500.				
McKey John F. 111 Westbourne ter.	2	100	.....	3 25
McKey Joseph, 22 Stearns rd.	2	3,500	.....	45 75
McKey, Joseph, admr. Charles D. McKey est. 22 Stearns rd.	....	3,600	.....	45 00
McKey Maria C. 18 Stearns rd.	....	1,400	10,300	146 25
House 6000, lot 7788 ft. 4300.				
McKissock William, 48 Devon rd.	2	2,500	8,500	139 50
House 5000, lot 12905 ft. 3500.				
McLaughlin Elizabeth A. 112 Davis av.	....	.....	6,500	81 25
House 4000, lot 4640 ft. 2500.				
McLaughlin Henry V. 40 Kent st.	2	1,500	.....	20 75
McLaughlin Matthew E. 112 Davis av.	2	.....	7,700	98 25
House 283 Boylston st. 2500, do. 50 Cameron st. 3000, lot 4000 ft. 2200.				
McLellan Archibald, 132 High st.	2	1,500	2,700	54 50
Lot A, Crafts rd. 13585 ft.				
McLellan Archibald, tr. for George W. Glover and family	....	61,200	.....	765 00
McLellan Archibald *et al.* trs. Mary Baker G. Eddy Trust	....	265,700	.....	3,321 25
McLeod Alexander, 267 Boylston st.	2	400	.....	7 00
McLeod Bros. Cameron st.	....	800	.....	10 00
McMackin Mathilde L. S. 98 Addington rd.	....	.....	12,500	156 25
House 9500, lot 5997 ft. 3000.				
McMahan Frank H. 58a Aspinwall av.	2	100	.....	3 25
McMahan John, 10 Kendall pl.	2	.....	9,000	114 50
House 2300, lot 3900 ft. 1400.				
House 7 Kendall pl. 3500, lot 5000 ft. 1800.				
McMahan Mary E. 3 High st. pl.	....	.....	3,000	37 50
House 2000, lot 2877 ft. 1000.				

Name, Location and Description	Poll	Personal	Total Real	Total Tax
McMahon Mary A. *et. al.* 103 Walnut st. ...	....	.....	$5,900	$73 75
House 1500, stable 200, lot 7091 ft. 4200.				
McMahon Mary E. 3 High st. pl.	....	.....	3,000	37 50
House 5 High st. pl. 2000, lot 2646 ft. 1000.				
McMahon Mary E. 11 Roberts st.	....	.....	4,100	51 25
House 9-11 Roberts st. 1500, store 800, lot 3602 ft. 1800.				
McMahon Mary J. and Mary E. Meany.....	....	.....	4,500	56 25
House 133 Boylston st. 400, stable 800, lot 6598 ft. 3300.				
McMahon Thomas F. 64 White pl.	$2	.....	5,000	64 50
House 2800, lot 1452 ft. 600.				
House 63 White pl. 800, lot 1939 ft. 800.				
McMahon Thomas F. & Co. 164 Washington st.	....	$4,000	.....	50 00
McManus Margaret E. and Katherine T. 173 Pond av.	....	.....	8,000	100 00
House 4000, lot 4777 ft. 4000.				
McManus Michael T. 5 Linden pl.	2	300	.....	5 75
McManus William H. 173 Pond av.	2	500	300	12 00
Lot 46, Garardus av. 4514 ft.				
McMillan Angus A. 249 Walnut st.	2	.....	9,600	122 00
House 7500, lot 3570 ft. 2100.				
McMillan William D. 64 Dudley st.....	2	10,000	.....	127 00
McMullen Margaret	....	.....	5,900	73 75
Apt. house 90 Brook st. 5000, lot 1569 ft. 900.				
McMurray, Joseph, heirs, 102 Davis av.	....	.....	6,900	86 25
House 3500, lot 6702 ft. 3400.				
McNally Catherine M. [New York]	....	.....	15,500	193 75
House 779 Washington st. 10000, lot 8825 ft. 5500.				
McNamara Bridget A. 74 Chestnut st.	....	.....	5,400	67 50
House 4300, lot 2112 ft. 1100.				
McNamara John, 17 Hart st.....	2	.....	1,800	24 50
House 100, lot 1540 ft. 700.				
House 15 Hart st. 300, lot 1540 ft. 700.				
McNamara Maria, rear 813 Boylston st....	....	.....	1,500	18 75
House 500, lot 5000 ft. 1000.				
McNamara Patrick, 755 Boylston st.....	2	.....	6,400	82 00
House 5000, lot 2880 ft. 1400.				
McNamara Thomas, 46 Walter av.....	2	.....	4,600	59 50
House 2500, lot 3442 ft. 2100.				
McNaughton William H. 210 Winthrop rd..	2	1,000	.....	14 50
McNeil James F. 101 Longwood av.	2	3,000	.....	39 50
McNeilly Eliza J. 27 Babcock st.....	....	.....	6,000	75 00
House 2000, lot 6126 ft. 4000.				
McNeilly Elizabeth, 390 Hammond st.....	....	.....	8,300	103 75
House 80 Winchester st. 2000, stable 300, lot 8000 ft. 3800.				
Stable Oak st. 1200, lot 7995 ft. 1000.				
McNeilly Samuel J. 390 Hammond st.....	2	1,000	.....	14 50
McPhail Elizabeth, Whitney st.....	....	.....	1,300	16 25
House 600, greenhouse 300, lot 4349 ft. 400.				
McQuesten Emma S. 14 Still st.....	....	.....	54,000	675 00
House 9000, stable 3000, lot 62889 ft. 42000.				

Name, Location and Description	Poll	Personal	Total Real	Total Tax
McQuesten Fred, 1560 Beacon st.	$2	$40,000	$100,000	$1,752 00
House 40000, lot 15720 ft. 18000.				
House 41 Mason ter. 8000, garage 25 do 6000, lot 42238 ft. 28000.				
McQuesten George E. 14 Still st.....	2	15,000	.....	189 50
McQuillen William F. 96 Rawson rd.....	2	20,000	26,500	583 25
House 17000, stable 3000, lot 15305 ft 6500.				
McRee, C. St. J. 2 Foster st.	2	500	.....	8 25
McSweeney Henry J. 154 Boylston st.....	2	.....	8,800	112 00
Block 154-156 Boylston st. 6000, lot 532(ft. 2800.				
McSweeney, Susie, 150 Boylston st.....	....	300	3,300	45 00
House and store 1300, lot 3750 ft. 2000.				
McWilliams Charles R. 29 Manchester rd...	2	1,000	11,000	152 00
House 8000, garage 300, lot 6040 ft. 2700.				
Nadel David, 298 Washington st.....	2	1,500	.....	20 75
Nagel William J. 59 Marion st.....	2	1,500	.....	20 75
Nash Edward R. 70 Hyslop rd.....	2	4,000	18,700	285 75
House 10000, stable 1000, lot 18045 ft. 7700				
Nash Nathaniel C. [Boston]	....	.....	13,900	173 75
House 135 Addington rd. 6000, lot 760] ft. 3600.				
Lot 5 Commonwealth av. 3770 ft. 4300.				
Nash Samuel Y. 77 Toxteth st.....	2	3,000	9,200	154 50
House 5000, lot 7500 ft. 4200.				
Nash Samuel Y. ex'r under will of Viola L	....	5,000	.....	62 50
Nason Jessie L. 1471 Beacon st.....	....	500	.....	6 25
Nathan Jacob, 23 Auburn st.	2	7,500	.....	95 75
Nathan John, 429 Harvard st.....	2	10,000	.....	127 00
Nathan Lena B. 23 Auburn st.....	....	.....	8,100	101 25
House 5500, lot 4160 ft. 2600.				
Nathan Sarah M. 429 Harvard st.....	....	.....	18,500	231 25
House 10500, lot 9881 ft. 8000.				
Nathanson Samuel, 50 Verndale st.....	2	700	.....	10 75
National Bank of the Republic [Boston] ...	....	.....	4,400	55 00
Lot Tappan st. 9774 ft.				
Navin Helen G. (*ux* Anthony) [Boston]....	....	.....	23,800	297 50
House 7 Strathmore rd. 12000, lot 4141 ft 3100.				
House 158 Salisbury rd. 7000, lot 2086 ft. 1700.				
Neal Burton W. 13 Elm st.	2	2,000	23,800	324 50
Shop 293 Boylston st. 2000, house 299 do 3000, do. 305 do. 3000, stable Cameron st. 500, lot 13792 ft. 7800.				
Lots 21-23, Wolcott rd. 43500 ft. 4000.				
Barn and shop Cameron st. 1000, lot 560 ft. 2500.				
Neal Burton W. & Co. 173 Washington st..	....	4,500	.....	56 25
Neal Burton W. trustee for George F. Boyn ton heirs	....	.....	17,000	212 50
Block 173-175 Washington st. 12000, lo' 3321 ft. 5000.				
Neal Miss C. F. estate, The Beaconsfield ..	....	5,000	.....	62 50

Name, Location and Description	Poll	Personal	Total Real	Total Tax
Neal Ida C. 13 Elm st	....	.....	$5,500	$68 75
House 4000, lot 2883 ft. 1500.				
Neebe Lawrence, 1589 Beacon st	$2	$2,500	.....	33 25
Neill George T. 12 Kent st	2	1,000	.....	14 50
Nelson Maria L. [Boston]	....	.....	200	2 50
Lot 89, Forest st. 4437 ft.				
Nesbitt Cora E. 127 Mason ter.	....	.....	10,500	131 25
House 7500, lot 4694 ft. 3000.				
Nesson Eva M. 1742 Beacon st.	....	.....	35,900	448 75
House 1736 do. 10000, lot 3209 ft. 3500.				
House 1742 do. 17000, lot 4902 ft. 5500.				
Nesson Israel, 1742 Beacon st	2	2,000	.....	27 00
Nevin Charles K. B. [Boston]	....	.....	5,500	68 75
Lot 28, Babcock st. 6953 ft.				
Nevins Sinon J. 18 Parkway	2	2,500	.....	33 25
New Bedford Inst. for Savings	....	.....	25,200	315 00
House 1221 Beacon st. 15000, stable 3500, lot 4571 ft. 6700.				
New Church Society, Irving st.	....	.....	4,800	60 00
House 3500, lot 2600 ft. 1300.				
Newcomb Laura E. [New York]	....	.....	12,400	155 00
House 16 Williams st. 8000, lot 6600 ft. 4400.				
Newell, Anna L. 44 York ter	....	.....	8,300	103 75
House 6000, lot 5050 ft. 2300.				
Newell Claude P. 44 York ter	2	1,000	.....	14 50
Newell James M. trustee under will of Frances M. Newell [Boston]	....	6,000	.....	75 00
Newell James W. 189 Walnut st	2	4,000	.....	52 00
New England Hospital for Women and Children	....	.....	17,500	218 75
House 64 University rd. 6500, lot 5865 ft. 3000.				
House 114 Coolidge st. 6000, lot 5553 ft. 2000.				
New England Telephone and Telegraph Co.	....	235,000	20,000	3,187 50
Building Aspinwall av. 17000, lot 4405 ft. 3000.				
Newhall Charles *et al.* trustees Essex Street Trust	....	.....	181,000	2,262 50
Apt. house 1110 Beacon st. 62500, lot 10268 ft. 19500.				
Apt. house 1120 do. 75000, lot 12552 ft. 24000.				
Newhall Charles A. [Boston]	....	.....	66,100	826 25
Lot off Beacon st. 10718 ft. 2500.				
Lot do. 36336 ft. 63600.				
Newhall Charles A. *et al.* trustees Strathmore Land Trust	....	.....	451,700	5,646 25
Apt. house 1855 Beacon st. 13000, lot 4183 ft. 4400.				
Apt. house 1853 do. 16000, lot 2322 ft. 2700.				
Apt. house 1 Clinton path 14000, lot 2934 ft. 3000.				
Apt. house 1090 Beacon st. 62500, lot 10276 ft. 19500.				

Name, Location and Description	Poll	Personal	Total Res	Total Tax
Newhall Chas. A. *et al.* trustees Strathmore Land Trust.—*Continued.*				
Apt. house 1100 do. 62500, lot 10272 ft. 19500.				
Apt. house 1070 do. 80000, lot 10442 ft. 19600.				
Apt. house 1080 Beacon st. 110000, lot 13012 ft. 25000.				
Newhall Emily J. 737 Washington st.....	....	.....	$27,100	$338 75
Apt. house 7 Beals st. 14000, lot 5500 ft. 4000.				
Lot Davis av. 4276 ft. 500.				
House 78 Stedman st. 6500, lot 5159 ft. 2100.				
Newhall Francis W. [Boston]	....	.....	10,800	135 00
Lot off Beacon st. 21526 ft.				
Newhouse Ada M. 498 Harvard st.....	....	.....	14,600	182 50
House 8000, lot 8750 ft. 6600.				
Newkirk Queen J.	....	.....	2,300	28 75
Lot 69 Crownishield rd. 5973 ft. 2300.				
Newton Adeline F. 476 Heath st.....	....	$16,000	113,500	1,618 75
Apt. house 526 Harvard and 5-11 Verndale sts. 75000, lot 22950 ft. 20000.				
House 476 Heath st. 13000, lot 19475 ft. 5500.				
Newton Centre Savings Bank.....	....	.....	17,000	212 50
House 27 Kilsyth rd. 13000, lot 5137 ft. 4000.				
Newton Herbert B. 54 Green st.....	$2	15,000	36,200	642 00
House 12000, stable 1200, lot 25706 ft. 12500.				
Lot Hawes st. 10571 ft. 10500.				
Newton James S. 476 Heath st.....	2	10,000	.....	127 00
Newton Theological Seminary [Newton]...	....	.....	19,000	237 50
House 1079 Beacon st. 13500, lot 2760 ft. 5500.				
Nicholls Mary E. [Princeton, Mass.].....	....	.....	31,400	392 50
House 92 Buckminster rd. 15000, stable 4000, lot 28038 ft. 12400.				
Nichols Anna S. 73 Coolidge st.....	....	.....	9,600	120 00
House 7000, lot 4627 ft. 2600.				
Nichols Anna W. H. 31 Clinton rd.....	....	50,000	18,500	856 25
House 10000, lot 17300 ft. 8500.				
Nichols Edward H. 97 Sewall av.....	2	6,000	.....	77 00
Nichols Edward H. *et al.* admrs. Lucy Nichols est.	....	60,000	.....	750 00
Nichols Edward H. and Myra N. White, 97 Sewall av.	....	.....	23,000	287 50
House 8500, stable 1500, lot 14861 ft. 13000.				
Nichols Horace C. 7 Cypress apts.	2	500	.....	8 25
Nichols Leonard B. 73 Coolidge st.	2	2,500	.....	33 25
Nichols Seth, 133 Salisbury rd.	2	10,000	.....	127 00
Nichols Wendall L. 31 Clinton rd.....	2	7,500	.....	95 75
Nickerson Hiram C. 1714 Beacon st.	2	2,000	.....	27 00
Nickerson Marguerite, 1691 Beacon st.....	....	.....	17,500	218 75
House 12000, lot 5270 ft. 5500.				
Niles Elizabeth W. 265 St. Paul st.....	....	.....	15,500	193 75
House 9500, lot 6674 ft. 6000.				

Name, Location and Description	Poll	Personal	Total Real	Total Tax
Niles Louville V. [Wellesley]	....	.....	$67,300	$841 25
House 1130 Commonwealth av. 11000, lot 3549 ft. 3600.				
Apt. 1378 Beacon st. 45000, lot 3861 ft. 7700.				
Niles Sullivan [Boston]	....	.....	9,000	112 50
House Harvard st. 7500, lot 1500 ft. 1500.				
Nixon Alexander C. 49 Summit av.	$2	$2,300	.....	30 75
Nixon Margaret J. 49 Summit av.	....	.....	10,000	125 00
House 6800, lot 5306 ft. 3200.				
Nolan Sarah E. 39 Perry st.	....	.....	4,400	55 00
House 3000, lot 2822 ft. 1400.				
Noonan Joseph J. 96 Brookline av.	2	100	.....	3 25
Noonan Patrick, 58 Linden pl.	....	.....	2,300	28 75
House 17 Brookline av. 800, lot 1568 ft 1500.				
Noonan Sarah U. Villa lane.	....	.....	300	3 75
Lot 100, Garardus av. 4750 ft.				
Norcross Isaac W. 1908 Beacon st.	2	1,000	.....	14 50
Norcross William J. 516 Harvard st.	2	2,000	.....	27 00
Nordell Florence G. 29 Thayer st.	....	.....	7,400	92 50
House 5000, lot 4045 ft. 2400.				
Norris Alice G. 5 Mason ter.	....	.....	14,500	181 25
House 7000, lot 9751 ft. 7500.				
Norris Charles S. 5 Mason ter.	2	1,500	.....	20 75
Norris Frank E. 168 Kent st.	2	500	.....	8 25
Norris Patrick	....	.....	600	7 50
Lot Heath st. 5445 ft.				
Norris Patrick and Patrick J.	....	.....	1,900	23 75
House 68 Pearl st. 500, lot 2400 ft. 1400.				
North Fanny R. 1012 Beacon st.	....	.....	24,000	300 00
House 16000, lot 3600 ft. 8000.				
North Frank A. 19 Columbia st.	2	1,600	.....	22 00
North Frank A. & Thomas N. Hart, trustees, will of Albert Plimpton	....	14,900	.....	186 25
North James N. 1012 Beacon st.	2	20,000	4,000	302 00
Stable St. Mary's ct. 2500, lot 1700 ft. 1500.				
Northrup Delbert W. 219 Aspinwall av.	2	1,000	.....	14 50
Northrup Lilian, 219 Aspinwall av.	....	.....	11,400	142 50
House 7000, lot 7543 ft. 4400.				
Norton Clarissa H. [Boston]	....	.....	11,600	145 00
House Norfolk rd. 8500, lot 10400 ft. 3100.				
Norton Fred L. 147 Winchester st.	2	2,500	11,800	180 75
House 6000, lot 11465 ft. 5800.				
Norton Lillian W. H. 41 Powell st.	....	1,000	15,800	210 00
House 7800, garage 300, lot 9798 ft. 7700.				
Norton Mary	....	.....	5,900	73 75
House 54 Linden pl. 3500, lot 4150 ft. 2400.				
Nowell Frances A. 1647 Beacon st.	....	2,000	.....	25 00
Noyes Harry K. 36 Verndale st.	2	1,500	.....	20 75
Noyes Jessie G. 166 Lancaster ter.	....	.....	12,000	150 00
House 9000, lot 12591 ft. 3000.				
Noyes Susan P. 287 Walnut st.	....	.....	14,000	175 00
House 5500, lot 15965 ft. 8500.				
Noyes Walter D. 166 Lancaster ter.	2	6,000	5,700	148 25
Lot Lancaster ter. 27096 ft.				

Name, Location and Description	Poll	Personal	Total Real	Total Tax
Nutt Eva S. 86 Babcock st.	....	$500	.....	$6 25
Nutt Frank A. 86 Babcock st.	$2	500	.....	8 25
Nutt Harry W. 11 Park st.	2	1,000	.....	14 50
Nutt Mary G. 86 Babcock st.	....	.....	$10,800	135 00
House 7500, lot 6000 ft. 3300.				
Nutting Lillior T. [Wellesley]	....	.....	14,700	183 75
House 1406 Beacon st. 11000, lot 2186 ft. 3700.				
Nye Charles F. 32 Webster st.	2	1,500	.....	20 75
Nye Katherine O. extx under will of Norman N. Nye, 132 Middlesex rd.	....	2,500	.....	31 25
Nyhen Anna, 58 Brook st.	....	.....	6,000	75 00
House 4000, lot 4018 ft. 2000.				
Nyhen Daniel, 58 Brook st.	....	.....	7,900	98 75
House 9-11 Cameron st. 6500, lot 3200 ft. 1400.				
Nyhen John, 58 Brook st.	2	.....	4,000	52 00
House 17 Flora st. 3000, lot 1512 ft. 1000.				
Nyhen John J. 548 Heath st.	2	100	6,000	78 25
House Heath st. 5000, lot 5056 ft. 1000.				
Oakes Mary P. 345 Clinton rd.	....	.....	10,600	132 50
House 7000, lot 7230 ft. 3600.				
O'Beirne James, 20 Walter av.	2	.....	15,100	190 75
House 2500, do. Villa lane 1800, lot 4559 ft. 3000.				
House 165 Pond av. 2000, do. Villa lane 1800, lot 4694 ft. 4000.				
O'Brien Catherine 807 Boylston st.	....	200	.....	2 50
O'Brien Edward F. 57 Dwight st.	2	5,000	14,500	245 75
House 1620 Beacon st. 9500, lot 4172 ft. 5000.				
O'Brien Esther, 57 Dwight st.	....	.....	8,500	106 25
House 6000, lot 4438 ft. 2500.				
O'Brien Eugene, Beacon st.	....	.....	26,000	325 00
House 28 Atherton rd. 6500, lot 4900 ft. 2000.				
House 1683 Beacon st. 12000, lot 5270 ft. 5500.				
O'Brien Hardware Co. 704 Washington st.	....	500	.....	6 25
O'Brien James J. *et al.* [Somerville]	....	.....	11,100	138 75
House 198 Aspinwall av. 6000, lot 8845 ft. 5100.				
O'Brien James T. 1821 Beacon st.	2	1,500	.....	20 75
O'Brien Johanna J. 11 Harvard st.	....	.....	4,300	53 75
Shop 273 Boylston st. 1000, do. do. 300, lot 5800 ft. 3000.				
O'Brien John J. 35 Flora st.	2	.....	5,200	67 00
House 800, do. 38 Juniper st. 2200, lot 3600 ft. 2200.				
O'Brien John J. 6 Roberts st.	2	.....	11,200	142 00
House 2500, laundry 248 Cypress st. 1000, lot 4290 ft. 2200.				
House 106 Franklin st. 3800, lot 3404 ft 1700.				

Name, Location and Description	Poll	Personal	Total Real	Total Tax
O'Brien Joseph C. [Boston]	....	.....	$17,000	$212 50
Building 1343 Beacon st. 12000, lot 2211 ft. 5000.				
O'Brien Mary A. 9 Emerald st	....	.....	1,800	22 50
House 700, lot 1744 ft. 1100.				
O'Brien Robert L. 30 Upland rd	$2	$1,000	6,400	94 50
House 4500, lot 3910 ft. 1900.				
O'Brion Francenia B. est. 9 Regent cir	....	.....	13,500	168 75
House 12000, lot 2367 ft. 1500.				
O'Brion Thomas L. 9 Regent cir.	2	4,000	.....	52 00
Obst Charles M. 41 Osborn rd	2	1,500	.....	20 75
O'Connell James P. E. [Boston]	....	.....	9,300	116 25
House 26 Gorham av. 6000, lot 6000 ft. 3300.				
O'Connell Joseph J. 180 High st	2	.....	1,600	22 00
House 173 High st. 800, lot 1868 ft. 800.				
O'Connell Matthew F. 26 Gorham av.	2	1,000	.....	14 50
O'Connell Patrick A. 12 Vernon st	2	2,000	.....	27 00
O'Connell William H. 43 Addington rd	....	.....	10,300	128 75
House 8000, lot 5663 ft. 2300.				
O'Connor Bartholomew F. 43 Brookline av.	2	400	12,200	159 50
House and store 9500, lot 3569 ft. 2700.				
O'Connor Cornelius F. 21 Franklin st	2	.....	10,200	129 50
House 2000, do. 17 do. 4500, shed 200, lot 7015 ft. 3500.				
O'Connor John, 139 Egmont st	2	2,400	32,600	439 50
House 15000, stable 2000, lot 22900 ft. 15600.				
O'Connor John M. Fay pl	2	.....	1,900	25 75
House 1000, lot 1469 ft. 900.				
O'Connor Patrick J. heirs, 16 Hart st	....	.....	1,000	12 50
House 300, lot 1540 ft. 700.				
O'Day Margaret A. 769 Boylston st	....	.....	4,800	60 00
House 3500, lot 2678 ft. 1300.				
O'Day Mary, Harvard av	....	.....	4,400	55 00
Lot Washington st. 4000 ft.				
O'Day Mary G. *et al.* 41 Boylston st	....	.....	5,100	63 75
House 2500, do. 43 do. 500, lot 3000 ft 2100.				
O'Day Michael, and same, guardian for Maddox children	....	.....	5,700	71 25
House 23 Juniper st. 1000, lot 2896 ft. 1500.				
House and store 7-9 Washington st. 600. stable 200, lot 1640 ft. 2400.				
O'Day Michael J. 36 Davis av	2	2,000	23,600	322 00
House 5000, lot 6915 ft. 4000.				
House 34 do. 7500, lot 7149 ft. 4000.				
Store 39 Boylston st. 1000, lot 3000 ft. 2100.				
O'Day Thomas, 70 Harvard av	2	.....	8,300	105 75
House 5000, lot 5612 ft. 3300.				
O'Day Thomas F. 45 Boylston st.	....	200	.....	2 50
O'Donald Patrick M. 55 Walter av	2	.....	6,500	83 25
House 2500, do. 53 do. 2000, lot 3600 ft. 2000.				
O'Donnell Ellen, heirs, 786 Boylston st	....	.....	3,000	37 50
House 1500, lot 3061 ft. 1500.				

Name, Location and Description	Poll	Personal	Total Real	Total Tax
O'Donnell Thomas, 786 Boylston st.	$2	.....	$5,990	$75 75
House Pound lane 5000, lot 3734 ft. 900.				
O'Donoghue Jeremiah, 1162 Boylston st.	2	.....	13,300	168 25
Lot Heath st. 4800 ft. 1600.				
Apt. house 10000, lot 4857 ft. 1700.				
O'Dowd Catherine [Boston]	....	.....	4,700	58 75
House 7 Fiske ter. 3700, lot 3441 ft. 1000.				
O'Driscoll John J. [Boston]	....	.....	4,500	56 25
House 17 Tabor pl. 4000, lot 1002 ft. 500.				
O'Farrell James, 4 Kendall pl.	2	.....	7,300	93 25
House 3000, do. 6 do. 2500, lot 5004 ft. 1800.				
Ogden David B. 1869 Beacon st.	2	$500	.....	8 25
Ogden Hugh W. 25 Kennard rd.	2	7,000	.....	89 50
Ogden Lisbeth D. 25 Kennard rd.	....	.....	46,900	586 25
House 8000, stable 500, lot 43072 ft. 16000.				
House 40 Gardner rd. 7500, lot 9618 ft. 5300.				
Lot Walnut st. 25626 ft. 9600.				
O'Handley Margaret E. Boylston st.	....	.....	8,000	100 00
House 500, do. 5000, stable 300, lot 6419 ft. 2200.				
O'Hare Hugh, 70 Chestnut Hill av.	2	.....	2,300	30 75
House 400, shop 100, lot 3600 ft. 1800.				
O'Hare John, heirs, 54 White pl.	....	.....	2,200	27 50
House 800, stable 100, lot 2977 ft. 1300.				
O'Hare Martin, Warren st.	....	.....	11,000	137 50
House 156 Chestnut st. 4000, lot 3240 ft. 1600.				
House 160 do. 4000, lot 2909 ft. 1400.				
O'Hare Patrick J. 72 Pearl st.	2	.....	3,300	43 25
House 500, lot 6575 ft. 2800.				
O'Hearn Catherine, 789 Boylston st.	....	.....	4,900	61 25
House 2700, lot 4424 ft. 2200.				
O'Hearn Daniel, 687 Heath st.	2	.....	1,600	22 00
House 800, lot 5000 ft. 800.				
O'Hearn David, 595 Heath st.	2	.....	2,900	38 25
House 1300, lot 21675 ft. 1600.				
O'Hearn James, heirs, Houlihan av.	....	.....	8,300	103 75
House 800, lot 6200 ft. 1500.				
Apt. house 801 Boylston st. 3000, lot 6447 ft. 3000.				
O'Hearn Margaret A. 191 Davis av.	....	.....	37,400	467 50
House 5500, stable 1700, lot 7466 ft. 4000.				
Block 129 Washington st. 15000, annex 1500, lot 6427 ft. 9700.				
O'Hearn Michael, 298 Boylston st.	2	.....	17,500	220 75
House 300 Boylston st. 7200, do. 298 do. 2500, lot 17507 ft. 7800.				
O'Hearn Michael J. 191 Davis av.	2	5,000	.....	64 50
O'Kane Philip, 543 Heath st.	2	.....	4,000	52 00
House 3500, lot 1792 ft. 500.				
O'Keefe M. 163 Washington st.	....	1,000	.....	12 50
O'Keefe M. Margaret Mahan agt. 88 Harvard st.	....	400	.....	5 00
O'Keefe Mary A. [Boston]	....	.....	200	2 50
Lot 24 Dale st. 4665 ft. 200.				

Name, Location and Description	Poll	Personal	Total Real	Total Tax
Olcott Charles S. 96 Summit av	$2	$1,000	.....	$14 50
Oliver Eliza R. 201 Buckminster rd.	....	7,200	.....	90 00
Oliver Ellis J. 11 Harris st	2	400	.....	7 00
Oliver Jane, 11 Harris st	....	.....	$6,000	75 00
House 3500, lot 4440 ft. 2500.				
Olmstead Charles H. 74 Green st	2	15,000	26,000	514 50
House 11000, stable 2000, lot 24971 ft. 13000.				
Olmsted Frederick L. 49 Warren st	2	7,500	.....	95 75
Olmsted Frederick L. *et al.* trs. under will of Frederick L. Olmsted	....	1,000	.....	12 50
Olmsted John C. 16 Warren st	2	7,500	.....	95 75
Olmsted John C. *et. al.* trustee under will of Frederick L. Olmsted	.....	.....	32,500	406 25
House and office 99 Warren st. 7500, barn 500, house 2500, lot 86000 ft. 22000.				
O'Loughlin Catherine F. 54 Cypress st	....	.....	16,400	205 00
House 7000, lot 12911 ft. 7000.				
Lot Walter av. 3518 ft. 2400.				
O'Loughlin Patrick, 54 Cypress st	2	1,500	.....	20 75
O'Loughlin Patrick and Dennis Driscoll	....	.....	12,000	150 00
, Lot Newton st. 20.09 acres.				
O'Loughlin Patrick and Driscoll Dennis and Joseph,	....	.....	13,000	162 50
Lot off Heath st. 27.50 acres.				
Olsen Ingeborg J. 141 Summit av	....	10,000	101,500	1,393 75
House 30000, stable 3500, lot 259100 ft. 63000.				
Lot 63, Jordan rd. 24086 ft. 5000.				
O'Mealy Mary, 33 Abbotsford rd.	....	3,000	.....	37 50
O'Neil Ellen, 8 Hart st.	.....	.....	900	11 25
House 200, lot 1540 ft. 700.				
O'Neil Patrick J. [Boston]	....	.....	300	3 75
Lot 87, Forest st. 4687 ft.				
O'Neil Thomas J. 109 Franklin St.	2	100	.....	3 25
O'Neill Thomas H. 224 Cypress st.	....	100	.....	1 25
Ong Bessie P. 116 Colchester st.	.....	.....	35,000	437 50
House 15000, lot 21780 ft. 20000.				
Ong Eugene W. 116 Colchester st	2	1,000	.....	14 50
Orcutt Alice F. 3 Powell st	....	5,000	25,000	375 00
House 17500, lot 3750 ft. 7500.				
Orcutt Frank L. 3 Powell st	2	1,000	.....	14 50
Orcutt Lucius W. 1056 Beacon st	2	2,500	.....	33 25
Ordway Joseph H. 77 Fuller st	2	5,000	13,000	227 00
House 6000, lot 5363 ft. 3000.				
Stable Fuller st. 1000, lot 5368 ft. 3000.				
Orlinski Joseph, Newton st	2	1,200	.....	17 00
Orrock Elizabeth C. 68 Winchester st.	....	.....	10,200	127 50
House 3000, lot 14400 ft. 7200.				
Orth M. S. 1223 Beacon st	2	4,000	.....	52 00
Osborn Anne D. 34 Griggs rd	....	2,100	.....	26 25
Osborn George L. 34 Griggs rd	2	300	.....	5 75
Osborne Maria I. *et al.* [Quincy]	....	.....	7,700	96 25
House 3 Washburn pl. 5000, lot 5337 ft. 2700.				
Osborne Nellie A. 1128 Commonwealth av.	....	.....	14,600	182 50
House 11000, lot 3549 ft. 3600.				

Name, Location and Description	Poll	Personal	Total Real	Total Tax
Osgood Charles E. 51 Abbottsford rd.....	$2	$5,000	$13,900	$238 25
House 9500, lot 8857 ft. 4400.				
Osgood Frederick H. 154 Harvard st.....	2	1,500	.....	20 75
Osgood George L. 423 Walnut st.....	2	500	.....	8 25
Osgood June B. Walnut st.....	....	2,000	.....	25 00
Otis Annabel V. 56 Griggs rd.....	....	.....	5,400	67 50
House 3500, lot 4762 ft. 1900.				
Otis Ethel W. Fisher av.	....	.....	39,000	487 50
House 20000, stable 2000, lot 37930 ft. 17000.				
Otis Herbert F. 125 Fisher av.....	2	4,000	.....	52 00
Ouimet Arthur, Clyde st.	2	.....	7,100	90 75
House 2200, barn 300, lot 7228 ft. 800.				
House Clyde st. 3000, lot 7635 ft. 800.				
Oveson Raymond H. 20 Edge Hill rd.....	2	1,000	.....	14 50
Owen Benjamin, 44 Stedman st.....	2	1,000	.....	14 50
Owen Francis H. 291 Harvard st.	2	3,500	.....	45 75
Owen Harriet L. 1400 Beacon st.....	....	.....	26,700	333 75
House 10000, lot 2186 ft. 3700.				
House 16 Corey rd. 9000, lot 4748 ft. 4000.				
Owens Helen F. 299 Harvard st.....	....	.....	10,200	127 50
House 29 Webster st. 2700, lot 9998 ft. 7500.				
Packard Ellen E. 48 Fuller st.....	....	.....	8,200	102 50
House 5000, lot 4563 ft. 3200.				
Packard John C. 14 Searle av.	2	500	.....	8 25
Packard John D. heirs [Allston]	....	.....	18,900	236 25
House 73 Fuller st. 6000, lot 5476 ft. 3000				
House 15 Naples rd. 6000, lot 5002 ft. 3900.				
Page Edwin D. The Beaconsfield	2	10,000	.....	127 00
Page Francis E. 158 St. Paul st.....	2	2,000	.....	27 00
Page Francis E. guardian for Philip S. Page, 158 St. Paul st.	....	21,000	.....	262 50
Page George A. 1117 Boylston st.....	2	3,000	.....	39 50
Page George H. 17 Hawthorn rd.	2	500	.....	8 25
Page Henrietta *et al.* trs. [Cambridge]	....	.....	13,500	168 75
House 1728 Beacon st. 10000, lot 3171 ft. 3500.				
Page John W. 1406 Beacon st.....	2	1,500	.....	20 75
Page Louis C. 67 Powell st.....	2	8,000	24,800	412 00
House 18000, lot 9449 ft. 6800.				
Page Louis C. and Mildred F. Page, 67 Powell st.	....	.....	7,000	87 50
Lot do. 9692 ft.				
Page Mrs. Luke J. 1070 Beacon st.....	....	17,500	.....	218 75
Page Mabel H. 1117 Boylston st.....	....	.....	15,000	187 50
House 9000, lot 26817 ft. 6000.				
Page Mary H. 143 Toxteth st.	....	.....	26,000	325 00
House 17 Hawthorn rd. 9500, lot 10000 ft. 4000.				
House 21 do. 8500, lot 10000 ft. 4000.				
Page Philip S. 158 St. Paul st.	....	.....	21,100	263 75
House 5000, lot 11617 ft. 11500.				
Lot St. Paul st. 4654 ft. 4600.				
Paige Carrie E. 24 Searle av.....	....	.....	5,600	70 00
House 4000, lot 3685 ft. 1600.				

Name, Location and Description	Poll	Personal	Total Real	Total Tax
Paige Ellie W. 41 Park st.	....	.....	$34,500	$431 25
House 19000, stable 4500, lot 18400 ft. 11000.				
Paige Emma A. 52 Harrison st.	....	.....	8,300	103 75
House 6000, lot 5000 ft. 2300.				
Paige Frank E. 41 Park st.	$2	$10,000	.....	127 00
Paine Arthur B. 120 Pleasant st.	2	500	.....	8 25
Paine Beulah P. 34 Welch rd.	....	.....	25,500	318 75
House 18000, lot 28012 ft. 7500.				
Paine Brothers, 3 Harvard sq.	....	2,000	.....	25 00
Paine Frederick W. 44 Dudley st.	2	2,500	.....	33 25
Paine Frederick W. *et al.* 44 Dudley st.	....	.....	27,500	343 75
House 11000, stable 1500, lot 60000 ft. 15000.				
Paine Henry K. 28 Emerson st.	2	.....	10,400	132 00
House 7000, lot 6495 ft. 3400.				
Paine Isaac, 36 Waverly st.	2	.....	10,300	130 75
House 7000, lot 6415 ft. 3300.				
Paine Margaret C. 47 Waverly st.	....	.....	6,200	77 50
House 4000, lot 3520 ft. 2200.				
Paine René Evans, 34 Welch rd.	2	5,000	.....	64 50
Paine Robert T. 2d, Heath st.	2	5,000	.....	64 50
Paine William D. 47 Waverly st.	2	1,500	.....	20 75
Palmer Alice B. [Boston]	....	.....	900	11 25
Lot Lancaster ter. 1805 ft.				
Palmer Emma L. Newton st.	....	.....	13,500	168 75
House 3500, stable 500, greenhouse 3000, lot 90810 ft. 6500.				
Palmer Ernest H. 12 Park st.	2	500	.....	8 25
Palmer Frederick E. Newton st.	2	1,000	.....	14 50
Palmer Mary T. [Andover]	....	.....	5,700	71 25
House 36 Upland rd. 3300, lot 4154 ft. 2400.				
Palmer W. M. 1501 Beacon st.	2	1,000	.....	14 50
Panter John, heirs	....	.....	58,800	735 00
Apt. house 16 Davis av. 16000, house Davis ct. 1800, lot 11520 ft. 8000.				
Apt. house 10 Davis av. 18000, lot 4208 ft. 4300.				
Building 188-200 Washington st. 2200, lot 4280 ft. 8500.				
Papouleas William J. 41 Harvard st.	2	1,000	.....	14 50
Parchert Frederic C. 168 Aspinwall av.	2	1,000	.....	14 50
Parish Roswell, 16 Stetson st.	2	1,000	.....	14 50
Parish Roswell jr. 16 Stetson st.	2	500	.....	8 25
Parker Alice Q. 7 Hawes st.	....	1,000	.....	12 50
Parker Annie R. 184 Winchester st.	....	.....	9,700	121 25
House 7000, lot 10275 ft. 2700.				
Parker Caroline D. 142 St. Paul st.	....	2,400	14,300	208 75
House 5500, lot 8423 ft. 8800.				
Parker Caroline D. *et al.* trs. benefit Caroline D. Parker	....	44,500	.....	556 25
Parker Charles A. 55 Harrison st.	2	8,000	.....	102 00
Parker Charles W. jr. 1 Auburn ct.	2	1,000	.....	14 50
Parker Edward E. 49 Pleasant st.	2	1,500	.....	20 75
Parker Fannie A. C. 78 Lancaster ter.	....	.....	11,000	137 50
House 7500, lot 9127 ft. 3500.				

Name, Location and Description	Pol	Personal	Total Real	Total Tax
Parker George E. 61 Sewall av	$2	$2,000	.....	$27 00
Parker George S. 23 Monmouth st	2	2,000	.....	27 00
Parker Gerald L. 78 Lancaster ter.	2	500	.....	8 25
Parker James A. Warren st	2	5,000	.....	64 50
Parker James C. D. 195 Mountfort st	2	11,400	.....	144 50
Parker Jennie L. heirs [Boston]	....	.....	$6,700	83 75
Lot Toxteth st. 13000 ft.				
Parker Julia Pickard, 11 Verndale st.	....	8,000	.....	100 00
Parker Lee H. 8 Webster pk	2	200	.....	4 50
Parker Mabel E. 29 Thorndike st	....	.....	7,100	88 75
House 4500, lot 4744 ft. 2600.				
Parker Nellie E. 1798 Beacon st	....	.....	10,700	133.75
House 7500, lot 2949 ft. 3200.				
Parker Philip S. 175 Mountfort st	2	2.000	.....	27 00
Parker Philip S. *et al.* trs. Corey Hill Hospital, 232 Summit av	....	.....	93,000	1,162 50
Hospital 75000, lot 46120 ft. 18000.				
Parker Walter A. 184 Winchester st	2	500	.....	8 25
Parker Winthrop *et al.* [N. Y.]	....	.....	12,200	152 50
House 37 Gorham av. 2000, lot 18615 ft. 10200.				
Parkinson John *et al.* trs. of Joseph M. Goodale estate	....	.....	14,700	183 75
House 51 Auburn st. 8500, lot 12081 ft. 6200.				
Parkinson John *et. al.* trs. under will of Joseph M. Goodale, 51 Auburn st.	....	5,400	.....	67 50
Parks Francis R. 270 Chestnut Hill av	2	5,000	.....	64 50
Parsons Charles C. 124 Winthrop rd	2	11,500	22,300	424 50
House 13000, stable 2000, lot 14749 ft. 7300.				
Parsons John, est. 92 Marion st	....	45,000	51,600	1,207 50
House 11000, stable 1800, lot 39281 ft. 16800.				
House 86 Vernon st. 5500, stable 1000, billiard room 500, lot 28815 ft. 15000.				
Parsons William E. 92 Marion st	2	5,000	.....	64 50
Partridge Edith S. 64 Amory st	....	3,600	20,300	298 75
House 14000, lot 8929 ft. 6300.				
Partridge Frank T. 64 Amory st	2	1,000	.....	14 50
Partridge William H. 27 Harvard st	....	500	6,400	86 25
Studio 2500, lot 3259 ft. 3900.				
Patch Charles E. 25 Kilsyth rd	2	500	.....	8 25
Pattee Eleanor T. 1020 Beacon st	....	16,900	.....	211 25
Patterson Catherine, 101 Harvard st	....	.....	7,500	93 75
House 16 Harvard pl. 1800, do. 14 do. 1400, lot 2769 ft. 900.				
House 71 Brookline av. 1000, lot 3186 ft. 2400.				
Paul Alfred J. 277 Clinton rd	2	1,500	.....	20 75
Paul Mrs. Andrew, 182 Naples rd	....	5,000	.....	62 50
Paul Mary E. 70 Perry st	....	.....	9,000	112 50
Apt. house 7000, lot 3200 ft. 2000.				
Paul Maude J. 277 Clinton rd	....	.....	12,400	155 00
House 8000, lot 8700 ft. 4400.				
Payne A. W. The Beaconsfield	2	500	.....	8 25
Payne Ernestine A. 29 Powell st	....	.....	23,000	287 50
House 14000, lot 10662 ft. 9000.				

Name, Location and Description	Poll	Personal	Total Real	Total Tax
Payne John H. 29 Powell st	$2	$15,000	.....	$189 50
Payson Althea T. 175 Mountfort st	....	16,000	.....	200 00
Payson Charles C. 14 Allerton st	2	500	.....	8 25
Payson Elsie L. 48 Beech rd	....	.....	$18,500	231 25
House 6500, lot 14294 ft. 12000.				
Payson Samuel C. 48 Beech rd	2	500	.....	8 25
Pazolt William R. 68 Boylston st.	2	200	3,900	53 25
Shop 61 Boylston st. 2000, lot 2794 ft. 1900.				
Peabody Charles R. 1378 Beacon st	2	2,000	.....	27 00
Pear Charles B. 90 Westbourne ter	2	500	8,600	115 75
House 7000, lot 4397 ft. 1600.				
Pearce Ernest T. [Malden]	....	.....	500	6 25
Lot Atherton rd. 950 ft.				
Pearl Joshua R. 1682 Beacon st	2	5,500	.....	70 75
Pearl Octavia, 1682 Beacon st	....	.....	19,900	248 75
House 16000, lot 3525 ft. 3900.				
Pearson Alexander, The Beaconsfield	2	61,700	.....	773 25
Pearson Charles H. 350 Tappan st	2	10,400	.....	132 00
Pearson Horace B. 36 Monmouth st	2	500	.....	8 25
Pearson Louler N. 350 Tappan st	....	.....	20,500	256 25
House 16000, lot 4533 ft. 4500.				
Pease Elizabeth D. K.	....	.....	7,600	95 00
House 4 Washburn av. 5000, lot 5172 ft. 2600.				
Peavy Leopold, 300 Kent st	2	5,000	.....	64 50
Peavy Silas, 300 Kent st	2	15,000	87,200	1,279 50
House 45000, stable 15000, lot 40239 ft. 27200.				
Peck Bradford, 15 Park Vale	2	500	.....	8 25
Peck John H. 58 Greenough st	2	500	.....	8 25
Peirce Annie G. 713 Washington st	....	30,200	25,000	690 00
House 12500, lot 11312 ft. 12500.				
Peirce Charles C. 20 Harrison st	2	3,500	.....	45 75
Peirce J. Gilbert	....	.....	3,800	47 50
House unfinished Williston rd. 1000, lot 8000 ft. 2800.				
Peirce John Gilbert, 713 Washington st	2	2,000	.....	27 00
Peirce Rebecca F. 20 Harrison st	....	.....	14,000	175 00
House 10000, lot 10000 ft. 4000.				
Peirce Walter H. [Arlington]	....	.....	6,900	86 25
House 40-42 Brook st. 4500, lot 4800 ft. 2400.				
Peirce William O. 234 Harvard st	2	26.700	60,500	1,092 00
House 5500, stable 1000, lot 69609 ft. 54000.				
Pendergast Mary E. 9 Strathmore rd	....	.....	15,000	187 50
House 12000, lot 4096 ft. 3000.				
Penn Henry, 140 Thorndike st	2	1,500	9,200	135 75
House 7000, lot 6152 ft. 2200.				
Pennycuick Arthur D. 389 Harvard st.	2	500	.....	8 25
Percival Lawrence F. 100 Longwood av	2	4,000	16,800	262 00
House 225 Buckminster rd. 12000, lot 9584 ft. 4800.				
Percy Ada G. heirs, 194 Aspinwall av	....	.....	14,300	178 75
House 8000, lot 10073 ft. 6300.				
Percy Frederick B. 194 Aspinwall av	2	4,000	.....	52 00

Name, Location and Description	Poll	Personal	Total Rea	Total Tax
Perin George L. 23 Naples rd.	$2	$2,000	$9,200	$142 00
House 6000, lot 5146 ft. 3200.				
Perkins Annie A. A. 460 Walnut st.	....	.....	12,000	150 00
House 7000, lot 12033 ft. 5000.				
Perkins Charles B. 12 Druce st.	2	5,000	.....	64 50
Perkins Charles F. 4 Park st.	2	1,500	.....	20 75
Perkins Frederick H. 460 Walnut st.	2	2,500	.....	33 25
Perkins Henry G. 61 Monmouth st.	2	1,000	.....	14 50
Perkins Henry J. [Boston]	....	.....	3,600	45 00
Lot 6, Stedman st. 6000 ft.				
Perkins Mary L. F. 12 Druce st.	....	.....	12,500	156 25
House 9000, lot 6259 ft. 3500.				
Perkins Sara M. 129 Centre st.	....	.....	12,500	156 25
House 8000, lot 6500, ft. 4500.				
Perlis Jacob [Everett]	....	.....	14,500	181 25
House 4 Gibbs and 106 Beals st. 10000, lot 5302 ft. 1800.				
Lot Beals st. 5956 ft. 2000.				
Lot do. 1983 ft. 700.				
Permar Bryan S. 41 Crafts rd.	2	1,000	.....	14 50
Perrin Arthur, 132 Fisher av.	2	1,000	.....	14 50
Perrin Catherine, 124 Davis av.	....	.....	9,000	112 50
Apt. house 6500, lot 4014 ft. 2500.				
Perrin Julia, 356 Walnut st.	....	.....	9,500	118 75
House 4000, lot 16720 ft. 5500.				
Perrin Julia, ex't'x of Lewis Perrin estate 356 Walnut st.	....	1,600	.....	20 00
Perrin Mary S. 132 Fisher av.	....	1,000	21,200	277 50
House 12000, stable 1200, lot 19028 ft 8000.				
Perry Emma S. [Boston]	....	.....	11,300	141 25
House, 25 John st. 6000, lot 6104 ft. 5300.				
Perry George S. 115 Westbourne ter.	2	300	8,300	109 50
House 7000, lot 4750 ft. 1300.				
Perry John F. est. International Trust Co. adm'r	....	100	.....	1 25
Perry Maria S. 49 Addington rd.	....	.....	10,000	125 00
House 8000, lot 4933 ft. 2000.				
Perry Olive A. 96 Harvard av.	....	.....	9,000	112 50
House 7500, lot 1893 ft. 1500.				
Perry William E. 49 Addington rd.	2	1,000	.....	14 50
Pessels Eleanor T. 5 Beals st.	....	.....	3,000	37 50
Lot 8, Columbia st. 6026 ft.				
Pessels Walter C. 5 Beals st.	2	1,000	.....	14 50
Peters Hans A. 41 Brook st.	2	1,000	7,700	110 75
House 6000, lot 3571 ft. 1700.				
Peters John G. 27 Cypress pl.	2	600	.....	9 50
Pettengill Augusta C. 330 Clinton rd.	....	55,600	11,200	835 00
House 7500, lot 7439 ft. 3700.				
Pettengill B. Tyner, 330 Clinton rd.	2	5,000	.....	64 50
Pettengill Ubert K. The Beaconsfield.	2	2,000	.....	27 00
Phelan George E. 144 Essex st.	2	500	.....	8 25
Phelps Annie E. 158 St. Paul st.	....	3,600	.....	45 00
Phelps George H. [Boston]	....	.....	5,400	67 50
Lot off Essex st. 10875 ft.				
Phelps George N. [Conn.]	....	.....	20,200	252 50
House 20 Verndale st. 7000, lot 5089 ft. 3000.				

Name, Location and Description	Poll	Personal	Total Real	Total Tax
Phelps George N. [Conn.]—*Continued.*				
House 12 do. 7000, lot 5074 ft. 3200.				
Phelps Mary C. and Sarah N. 18 Aspinwall av.	....	.....	$4,400	$55 00
House 1800, lot 3705 ft. 2600.				
Philbrick Samuel, heirs, Walnut st.	....	.....	71,500	893 75
House 204 Walnut st. 10000, do. 182 do. 6500, lot 136500 ft. 55000.				
Philips Jesse T. [New York]	....	.....	238,500	2,981 25
House 270 Chestnut Hill av. 10000, stable 1500, cottage 3000, lot 25.16 a. 160000.				
House 216 do. 2000, lot 5.50 a. 37000.				
Lot Reservoir lane 24200 ft. 1400.				
Lot off do. 274831 ft. 17000.				
Cottage off do. 300, lot 67250 ft. 4000.				
House do. 300, lot 28866 ft. 2000.				
Phillips Elijah B. devisees	....	.....	44,000	550 00
House 1041 Beacon st. 12000, stable 1500 lot 15400 ft. 30500.				
Phillips John J. [Roxbury]	....	.....	700	8 75
Lot 7, Nyhen pl. 3936 ft. 400.				
Lot 5 do. 3440 ft. 300.				
Phillips Ralph B. 25 Littell rd.	$2	$2,000	.....	27 00
Phinney Charles H. 27 Devon rd.	2	2,000	.....	27 00
Phinney Eliza D. N. 27 Devon rd.	....	.....	12,900	161 25
House 7500, lot 10011 ft. 3000.				
Lot Devon rd. 10653 ft. 2400.				
Phinney Elizabeth G. 40 Hawes st.	....	7,500	20,500	350 00
House 15000, lot 4260 ft. 5500.				
Phipps Charles E. 54 Clark rd.	2	2,000	.....	27 00
Phipps Joseph B. [Boston]	....	.....	22,900	286 25
House 15 Winslow rd. 5500, lot 3850 ft. 2300.				
House 17 do. 5000, lot 3374 ft. 2000.				
House 19 do. 5500, lot 4326 ft. 2600.				
Pickens Adoniram J. 1853 Beacon st.	2	500	.....	8 25
Pickert Lehman, 28 Winslow rd.	2	1,500	.....	20 75
Pickert Lehman, adm'r C. I. Pickert estate 28 Winslow rd.	....	22,000	.....	275 00
Pickert Leo W. 28 Winslow rd.	2	500	.....	8 25
Pierce Mrs. Charles H. 17 Park vale	...	1,000	.....	12 50
Pierce Dean, 150 Fisher av.	2	5,000	.....	64 50
Pierce Edward W. 26 Abbottsford rd.	2	4,000	.....	52 00
Pierce Emma M. 26 Abbottsford rd.	....	.....	12,600	157 50
House 8000, auto house 800, lot 7920 ft 3800.				
Pierce Everett E. 10 Davis av.	2	500	.....	8 25
Pierce Jacob W. 185 Chestnut Hill av.	2	5,000	359,800	4,562 00
House 164 Chestnut Hill av. 3500, lot 68500 ft. 12000.				
Lot Chestnut Hill av. cor. Ackers av 74756 ft. 23000.				
House 100 Chestnut Hill av. 1200, stable 300, lot 111000 ft. 30000.				
Lot Buckminster rd. 150000 ft. 60000.				
Lot Clinton rd. 5700 ft. 2300.				
Lot Chestnut Hill av. 360000 ft. 72000.				
Lot do. 108776 ft. 27200.				

Name, Location and Description	Poll	Personal	Total Real	Total Tax
Pierce Jacob W.—*Continued.*				
House 27 Ackers av. 400, lot 39230 ft. 7000.				
Lot Chestnut Hill av. 14025 ft. 2000.				
Lot do. 24539 ft. 7500.				
House 363 Clinton rd. 16000, lot 15000 ft. 7000.				
House 195 Fisher av. 10000, lot 25000 ft. 11300.				
Lot Clinton rd. 19900 ft. 9500.				
Lot do. 28800 ft. 11500.				
Lot do. 88667 ft. 30500.				
Lot R. R. and Chestnut Hill av. 46000 ft. 15600.				
Pierce Jacob W. est., 185 Chestnut Hill av.	....	$210,000	$188,900	$4,986 25
House 11000, stable 800, lot 261500 ft. 78500.				
Lot Chestnut Hill av. 156932 ft. 15000.				
Lot Reservoir lane 27000 ft. 1500.				
Lot Ackers av. 7369 ft. 800.				
House Ackers av. 2000, barn 2500, house 1000, lot 216000 ft. 12000.				
Lot Willard and Dean rds. 43050 ft. 17200.				
Lot Clinton rd. 15781 ft. 3000.				
Lot Fisher av. 3300 ft. 1600.				
Lot Chestnut Hill av. 112000 ft. 42000.				
Pierce Louisa H. 150 Fisher av.	....	.....	31,500	393 75
House 10000, stable 1000, lot 58500 ft. 20500.				
Pierce Mary L. 91 School st.	....	.....	5,900	73 75
House 2500, lot 6871 ft. 3400.				
Pierce Nathaniel G. 1120 Beacon st.	$2	10,000	.....	127 00
Pierce Peter W. heirs, 91 School st.	....	1,700	.....	21 25
Pierce S. S. Co. [Boston]	....	2,000	166,000	2,100 00
Store and hall Beacon st. 75000, lot 16948 ft. 46000.				
Stores 1336-1354 do. 12000, lot 15721 ft. 33000.				
Pigott Nellie A. [Somerville]	....	.....	9,700	121 25
House 27 Harvard av. 7500, lot 2846 ft. 2200.				
Pike Allison R.	....	.....	11,000	137 50
Apt. house 18 Homer st. 9000, lot 3775 ft. 2000.				
Pike Charles W. [Boston]	....	.....	19,600	245 00
House 111 Stedman st. 5000, lot 4090 ft. 1600.				
House 113 do. 5000, lot 3517 ft. 1400.				
House 115 do. 5000, lot 4090 ft. 1600.				
Pike George D. 41 Naples rd.	2	5,000	17,000	277 00
House 8500, stable 3000, lot 11147 ft. 5500.				
Pike George H. 62 Harvard st.	2	800	.....	12 00
Pike Helen M. 62 Harvard st.	....	.....	8,300	103 75
House 2000, store 1800, lot 5304 ft. 4500.				
Pillsbury Charles G. [N. H.]	....	.....	4,000	50 00
House 105 Washington st. 1800, lot 1564 ft. 2200.				

Name, Location and Description	Poll	Personal	Total Real	Total Tax
Pine T. A. 172 Harvard st	$2	$500	.....	$8 25
Pineo Eliza J. 7 Hurd rd	....	.....	$18,100	226 25
House 5500, lot 3311 ft. 1900.				
Apt. house 27 Hurd rd. 8500, lot 4442 ft. 2200.				
Pineo John H. 7 Hurd rd	2	100	.....	3 25
Pinneo Edith C. *et al.* ex'rs under will of Luce E. Pinneo est	....	7,300	.....	91 25
Pinner James, 19 Roberts st	2	.....	4,300	55 75
House 2500, lot 3617 ft. 1800.				
Pinner James A. 244 Boylston st	2	200	.....	4 50
Pinner Mary E. 244 Boylston st	....	.....	14,500	181 25
House 1600, lot 9041 ft. 3300.				
House 28 Babcock st. 3500, lot 12106 ft. 6100.				
Piper Edith B. [Boston]	....	.....	8,600	107 50
House 94 Westbourne ter. 7000, lot 4677 ft. 1600.				
Pitman Almira, 121 Carlton st	....	.....	30,000	375 00
House 14000, lot 14064 ft. 16000.				
Pitman Anna C. [Jamaica Plain]	....	.....	7,800	97 50
House 10 Auburn pl. 5000, lot 5644 ft. 2800.				
Pitman Benjamin F. 121 Carlton st	2	12,000	.....	152 00
Plimpton Walter H. 373 Harvard st	2	1,000	.....	14 50
Plummer Marion S. 109 Sewall av	....	.....	43,700	546 25
House 6500, lot 14000 ft. 10500.				
House 100 Longwood av. 7000, stable 1000, lot 24957 ft. 18700.				
Pollard Alonzo W. 1396 Beacon st.	2	6,000	40,000	577 00
Apt. house 55-59 Addington rd. 35000, lot 10950 ft. 5000.				
Pollard Eliza A. 86 Perry st	...	2,400	.....	30 00
Pollard George E. 86 Perry st	2	5,000	.....	64 50
Pollard John A. 122 Chestnut st	2	.....	3,000	39 50
House 1000, lot 4000 ft. 2000.				
Pollard Laura N. 385 Harvard st	...	1,000	.....	12 50
Pollard Marshall S. P. [Boston]	....	.....	26,900	336 25
House 1396 Beacon st. 12000, lot 2819 ft. 5000.				
Stable Winchester st. 3500, lot 3386 ft. 1700.				
Stable St. Mary's ct. 3000, lot 1921 ft. 1700.				
Pollard Mary E. 86 Perry st	...	2,400	.....	30 00
Pollock James, 116 Brook st	2	.....	5,100	65 75
Apt. house 4500, lot 1059 ft. 600.				
Pond Albert E. 10 John st	2	3,500	.....	45 75
Pond Maud M. 5 Philbrick rd	....	.....	15,700	196 25
House 9000, lot 13073 ft. 6700.				
Pond Virgil C. 5 Philbrick rd	2	1,000	.....	14 50
Poole William F. adm'r estate of Mary A. Graham	...	5,000	.....	62 50
Poor Alice F. 8 Druce st	....	.....	10,700	133 75
House 8000, lot 5000 ft. 2700.				
Poor Esther H. 8 Druce st	...	1,200	.....	15 00
Poor Harry W. 71 Griggs rd	2	500	.....	8 25
Poor John R. 1120 Beacon st	2	10,000	.....	127 00

Name, Location and Description	Poll	Personal	Total Real	Total Tax
Poor Mrs. John R. 1120 Beacon st.....	....	$5,600	.....	$70 00
Poor Lillie H. 201 Buckminster rd.....	....	.....	$23,100	288 75
House 15000, stable 1800, lot 12610 ft. 6300.				
Poor Mary W. 389 Walnut st.....	....	.....	37,000	462 50
House 6000, stable 1000, lot 186425 ft. 30000.				
Pope Alexander, 1013 Beacon st.....	$2	2,000	.....	27 00
Pope Alice DeW. 1013 Beacon st.....	....	1,600	22,000	295 00
House 17000, lot 2530 ft. 5000.				
Pope Benjamin	....	.....	16,600	207 50
Apt. 240 Babcock st. 14000, lot 2454 ft 2600.				
Pope [Mrs.] Francis T. 1223 Beacon st.....	....	5,000	.....	62 50
Porter F. Addison, 465 Washington st.....	2	500	.....	8 25
Porter George M. 69 Longwood av.....	2	3,000	.....	39 50
Porter Georgia M. W. 69 Longwood av.....	....	.....	23,000	287 50
House 7500, stable 2500, lot 18682 ft. 13000.				
Porter Linn B. 19 Lancaster ter.....	2	300	21,500	274 50
House 16000, lot 7328 ft. 5500.				
Posner David H. [Boston]	....	.....	18,400	230 00
Apt. 1122 Commonwealth av. 15000, lot 2752 ft. 3400.				
Post Adeline M. 56 Walnut pl.	....	.....	8,400	105 00
House 4500, lot 12270 ft. 3900.				
Post Elizabeth R. 70 Monmouth st.....	....	.....	21,500	268 75
House 4500, lot 16160 ft. 17000.				
Post Frank J. 70 Monmouth st.....	2	2,500	.....	33 25
Post Leila, 52 Upland rd.....	....	.....	11,500	143 75
House 8500, lot 6270 ft. 3000.				
Potter Belle P. 29 Crowninshield rd.....	....	.....	10,100	126 25
House 7500, lot 6015 ft. 2600.				
Potter George J. 58 Linden pl.....	2	400	.....	7 00
Potter Grace B. 61 Westbourne ter.....	....	.....	8,900	111 25
House 6000, lot 6245 ft. 2900.				
Potter Henry S. jr. 61 Westbourne ter.....	2	2,000	.....	27 00
Potter Hiram J. 1455 Beacon st.....	2	5,000	.....	64 50
Potter Will H. 29 Crowninshield rd.....	2	3,700	.....	48 25
Potter William W. 88 Harvard av.....	2	.....	63,700	798 25
House 24-26 Francis st. 9500, lot 11000 ft. 7500.				
House 30 do. 6000, lot 5500 ft. 3300.				
House 34-36 do. 11000, lot 9655 ft. 6000.				
House 55 Harrison st. 5000, lot 4492 ft 2300.				
House 33 Kent sq. 5000, lot 4275 ft. 2100.				
House 31 do. 4000, lot 4005 ft. 2000.				
Powdrell Fred A. [Randolph].....	....	.....	28,600	357 50
Apt. house 56-58 Greenough st. 24000, lot 7450 ft. 4600.				
Powell William A. 1203 Beacon st.....	2	500	.....	8 25
Powell William B. 9 Kenwood st.....	2	4,000	.....	52 00
Power William W. 1459 Beacon st.....	2	500	.....	8 25
Powers Annie O. 61 Colbourne cres.....	....	.....	11,700	146 25
House 8000, lot 8025 ft. 3700.				

Name, Location and Description	Poll	Personal	Total Real	Total Tax
Powers Carol H. 4 Regent circle.....	....	.....	$12,600	$157 50
House 11000, lot 2410 ft. 1600.				
Powers Catherine E. 15 Harrison st.....	....	.....	7,300	91 25
House 5000, lot 5549 ft. 2300.				
Powers Frank H. 15 Harrison st.....	$2	$500	.....	8 25
Powers H. Hale, 68 Davis av.....	2	500	.....	8 25
Powers Mrs. H. Hale, 68 Davis av.....	....	2,000	.....	25 00
Powers James F. 80 Center st.....	2	1,000	.....	14 50
Powers Leland T. 4 Regent circle.....	2	1,000	.....	14 50
Powers Mattie A. 287 Kent st.....	....	10,000	94,900	1,311 25
House 217 Kent st. 5500, stable 1000, lot 28846 ft. 14400.				
Lot Harrison st. 10000 ft. 4000.				
House 287 Kent st. 28000, stable 5000, lot 44230 ft. 37000.				
Powers Patrick H. 80 Center st.....	2	4,000	.....	52 00
Powers Samuel L. *et al.* ex'rs under will of Frank R. Gammon	....	2,500	.....	31 25
Powning Henry J. 1761 Beacon st.....	2	4,000	.....	52 00
Pratt Daniel S. 162 Naples rd.....	2	1,000	.....	14 50
Pratt Daniel S. adm'r. estate Anna R. Hartley, 162 Naples rd.	....	10,000	.....	125 00
Pratt Samuel F. [Newport, R. I.]	....	.....	6,900	86 25
Lot Linden st. 12560 ft.				
Pratt Walter D. 1110 Beacon st.	2	500	.....	8 25
Pratt Mrs. William H. 10 Sewall av.....	....	1,000	.....	12 50
Pray Benjamin S. trustee for Georgiana F. Bingham, 43 Carlton st.	....	600	.....	7 50
Pray Bessie M. 48 Stedman st.....	....	.....	14,500	181 25
Lot Dwight and Stetson sts. 9657 ft. 5500.				
House 52 Stedman st. 6500, lot 6000 ft. 2500.				
Prendergast Daniel L. 1726 Beacon st.....	2	500	.....	8 25
Prendergast Julia E. *et al.* 98 Lancaster ter.	....	.....	10,700	133 75
House 7500, lot 7942 ft. 3200.				
Presbrey Palmer E. 337 Clinton rd.....	2	1,000	10,700	148 25
House 7000, lot 7305 ft. 3700.				
Presbyterian Church, 79 Prospect st.....	....	.....	3,500	43 75
House 1500, lot 3986 ft. 2000.				
Preston Estelle E. 1063 Beacon st.....	....	21,000	20,200	515 00
House 15500, lot 2346 ft. 4700.				
Preston Thomas W. 55 Brook st.....	2	500	.....	8 25
Preston William G. 1063 Beacon st.....	2	86,000	.....	1,077 00
Price Malcolm D. Regent cir.	2	.....	23,500	295 75
House 52 St. Paul st. 7500, lot 25226 ft. 16000.				
Priest W. Ashley, 1079 Beacon st.....	2	2,000	.....	27 00
Prince Agnes M. 45 Stearns rd.....	....	.....	10,500	131 25
House 7500, lot 5692 ft. 3000.				
Prince George W. 12 Park st.	2	500	.....	8 25
Prince James H. 1470 Beacon st.....	2	5,000	.....	64 50
Prindeville Thomas J. [Jamaica Plain]....	....	.....	200	2 50
Lot 95, Forest st. 4110 ft.				
Proctor Charles M. 40 Strathmore rd.....	2	500	.....	8 25
Proctor George W. 79 Fairmount	2	300	6,000	80 75
House 3500, lot 20773 ft. 2500.				

Name, Location and Description	Poll	Personal	Total Real	Total Tax
Proctor John H. 210 Babcock st.....	$2	$6,000	$28,500	$433 25
House 20000, lot 12675 ft. 8500.				
Proctor Mary A. 8 Bowker st.....	....	.....	9,000	112 50
House 3300, lot 2400 ft. 1200.				
House 10 Bowker st. 3300, lot 2400 ft. 1200.				
Prudden Margaret B. 63 Clinton rd.....	....	.....	14,500	181 25
House 8500, lot 14064 ft. 6000.				
Prudden Theodore P. 63 Clinton rd.....	2	500	.....	8 25
Pulsifer David H. 19 Brook st.....	2	500	.....	8 25
Punchard Nancy M. 14 Keiffer rd.....	....	.....	7,900	98 75
House 4500, lot 5989 ft. 3400.				
Purdy Arthur T. 9 Webster st.....	....	800	.....	10 00
Purdy Charles A. 51 Garrison rd.....	2	3,500	.....	45 75
Purdy Elizabeth C. 51 Garrison rd.....	....	.....	11,500	143 75
House 10000, lot 2200 ft. 1500.				
Purdy James E. 1386 Beacon st.	2	500	.....	8 25
Purington Frank H. 410 Harvard st.....	2	500	.....	8 25
Purington Joseph A. 410 Harvard st.	2	2,500	.....	33 25
Purington Lydia J. C. 410 Harvard st.....	....	.....	15,900	198 75
House 6000, lot 7000 ft. 5800.				
Lot Fuller st. 6462 ft. 4100.				
Purinton Charles L. 288 Clinton rd.....	2	5,000	.....	64 50
Purinton Florence B. 288 Clinton rd.....	....	.....	13,500	168 75
House 8500, lot 9072 ft. 5000.				
Purvis Charles B. 1455 Beacon st.	2	400	.....	7 00
Putnam Florence N. Conservator for William E. Putnam, 260 Clinton rd.....	....	20,700	.....	258 75
Putnam George J. 531 Boylston st.....	2	7,500	.....	95 75
Putnam Harriet A. 89 St. Paul st.....	....	.....	10,400	130 00
House 7500, lot 4842 ft. 2900.				
Putnam Helen H. [Boston].....	....	.....	6,700	83 75
House unfinished 91 Spooner rd. 5000, lot 17300 ft. 1700.				
Putnam Walter A. 1791 Beacon st.....	2	2,000	.....	27 00
Putney Henry M. 103 Buckminster rd.....	2	3,000	.....	39 50
Putney Margaret H. 103 Buckminster rd....	....	.....	18,500	231 25
House 9000, stable 2500, lot 20000 ft. 7000.				
Quaintance John E. Richmond ct.....	2	1,000	.....	14 50
Quigley Michael H. 105 Naples rd.....	2	1,000	.....	14 50
Quigley William A. 105 Naples rd.....	2	1,500	.....	20 75
Quimby Minnie S. *et al.* Hammond st.....	....	1,000	10,000	137 50
House 4000, barn 1000, lot 43560 ft. 1000.				
Lot Reservoir rd. 39634 ft. 4000.				
Quimby William L. 63 Perry st.....	2	5,000	.....	64 50
Quinby Winfield S. 173 Davis av.....	2	2,500	.....	33 25
Quincy George G. 22 Borland st.....	2	5,000	22,500	345 75
House 15000, lot 10571 ft. 7500.				
Quincy George G. tr. for Roger Quincy....	....	2,000	.....	25 00
Quinlan Joanna J. 76 Washington st.....	....	2,000	6,000	100 00
House 137 Walnut st. 4800, lot 1830 ft. 1200.				
Quinlan Michael W. 52 High st.....	2	12,000	45,200	717 00
House 3800, lot 13396 ft. 9000.				
Shop Boylston st. 1700, do. do. 800, do. do. 400, lot 7887 ft. 5500.				

Name, Location and Description	Poll	Personal	Total Real	Total Tax
Quinlan Michael W.—*Continued.*				
Shop Boylston st. 3500, do. High st. 5000, do. Walnut st. 5000, lot 7042 ft. 10500.				
Quinn Adelaide A. *et al.* 16 Kenwood st....	....	.....	$8,400	$105 00
House 5500, lot 4984 ft. 2900.				
Quinn Bros. 95 Harvard st.....	....	$100	.....	1 25
Quinn David J. 83 Harvard st.....	$2	200	.....	4 50
Quinn James F. 83 Harvard st.....	2	100	.....	3 25
Quinn James F. trustee James Quinn est.	....	.....	12,100	151 25
Apt. house 124-126 Chestnut st. 9500, lot 5200 ft. 2600.				
Quinn Stephen J. 50 Chestnut st.....	2	500	19,800	255 75
House 3000, stable 500, 3 greenhouses 2000, new greenhouse 300, lot 56711 ft. 14000.				
Quinsler George J. 626 Washington st.	2	1,500	15,300	212 00
House 6000, stable 800, lot 14163 ft. 8500.				
Raeburn Andrew, 98 Westbourne ter.....	2	500	.....	8 25
Ralph Estelle C.	....	.....	12,300	153 75
Double house 77-79 Beals st. 10000, lot 5946 ft. 2300.				
Ralph William I. 77 Beals st.....	2	500	.....	8 25
Ramsdell Eva E. [Medway]	....	.....	9,000	112 50
House 78 Harvard av. 7500, lot 1821 ft. 1500.				
Rand Arnold A. 1600 Beacon st.....	2	4,000	.....	52 00
Rand Arnold A. trs. under an indenture of trust	....	23,600	.....	295 00
Rand Henry L. ex'r under will of Frank T. Dwinell, 10 Park st.	....	27,500	.....	343 75
Rand Manning K. 26 Chesham rd.....	2	200	.....	4 50
Rand Wallace, 26 Chesham rd.....	2	1,000	11,000	152 00
House 7500, lot 7884 ft. 3500.				
Ranft William Q. 1514 Beacon st.	2	10,000	.....	127 00
Ranken Isaac O. 69 Center st.....	2	500	.....	8 25
Rankin Lizzie G.	....	5,000	.....	62 50
Rankine O. Gordon, 1501 Beacon st.	2	5,000	.....	64 50
Ransom Emily A. 8 Strathmore rd.....	....	1,000	.....	12 50
Ransom Julia E. 8 Strathmore rd.....	....	1,000	.....	12 50
Rawson Emma R. 93 Toxteth st.....	....	.....	7,300	91 25
House 4500, lot 5000 ft. 2800.				
Raymond Arthur C. 1080 Beacon st.....	2	15,000	.....	189 50
Raymond Emmons, 1463 Beacon st.	2	2,500	.....	33 25
Raymond Thomas C. [Cambridge]	....	.....	6,200	77 50
Lot Salisbury rd. 11418 ft.				
Raymond William L. [Wayland].....	....	.....	15,800	197 50
House 20 Kent st. 3000, lot 19786 ft. 12800.				
Raynolds Martha A. C. [Winchester]	....	.....	18,800	235 00
House 33 Bartlett cres. 6500, lot 5316 ft. 2700.				
House 37 do. 6500, lot 6188 ft. 3100.				
Raynor Albertus D. 21 Harris st.....	2	500	.....	8 25
Read Charles F. 12 Keiffer rd.....	2	.....	6,500	83 25
House 4500, lot 3418 ft. 2000.				
Reading Stove Works, Orr Painter & Co. [Reading, Penn.]	....	.....	27,000	337 50

Name, Location and Description	Poll	Personal	Total Real	Total Tax
Reading Stove Works.—*Continued.*				
House 48 Harrison st. 7000, lot 5000 ft. 2000.				
House 44 do. 7000, lot 5000 ft. 2000.				
House 40 do. 7000, lot 5000 ft. 2000.				
Reardon Edmund [Cambridge]	....	.....	$13,000	$162 50
Lot Babcock st. 21800 ft.				
Reardon John, heirs, [W. Newton]	....	.....	3,600	45 00
House, Boylston st. 600, lot 20000 ft. 3000.				
Reaso Walter, 1501 Beacon st	$2	$1,000	.....	14 50
Redding Charles S. 1915 Beacon st	2	1,000	.....	14 50
Reed Arthur, 354 Clinton rd	2	10,000	13,000	289 50
House 8500, lot 7791 ft. 4500.				
Reed Arthur T. 1060 Beacon st	2	500	.....	8 25
Reed James H. Boylston st	2	3,200	12,500	198 25
House 8000, lot 15369 ft. 4500.				
Reed Mary B. 30 Williston rd	....	3,000	.....	37 50
Reed Mary B. ex't'x. Wm. G. Reed estate	....	8,700	.....	108 75
Reed Samuel B. 46 University rd	2	500	.....	8 25
Reid Abbie J. 116 Thorndike st	....	.....	9,400	117 50
House 7000, lot 6000 ft. 2400.				
Reid Walter E. 116 Thorndike st	2	1,500	.....	20 75
Reinhart Mamie P. 57 Beals st	....	.....	10,700	133 75
House 8000, lot 6000 ft. 2700.				
Reinhart Mark, 57 Beals st	2	500	.....	8 25
Reizenstein Emile, 20 Stedman st.	2	1,000	.....	14 50
Remick Emily A. C. [Tamworth, N. H.]	....	.....	8,200	102 50
Lot 1, Crafts rd. 14081 ft. 2100.				
Lot 56, Middlesex rd. 2500 ft. 200.				
Lot 50, Spooner rd. 12945 ft. 1400.				
Lot 47, Middlesex rd. 12836 ft. 1000.				
Lot 23, Crafts rd. 13770 ft. 2300.				
Lot 14 Spooner rd. 14326 ft. 1200.				
Reno Conrad, 208 Winthrop rd	2	500	.....	8 25
Reynolds Elizabeth H. 1902 Beacon st	....	10,300	.....	128 75
Reynolds Emma P. 184 Clark rd	....	.....	26,900	336 25
House 5000, stable 1000, lot 6815 ft. 2000.				
House 193 Clark rd. 4500, lot 6014 ft. 1800.				
House 187 do. 4000, lot 6108 ft. 1800.				
House 181 do. 5000, lot 6098 ft. 1800.				
Reynolds Flora W. 26 Monmouth st	....	.....	34,000	425 00
House 15000, lot 18300 ft. 19000.				
Reynolds Frank H. C. 74 University rd	2	1,000	.....	14 50
Reynolds Mary D. 74 University rd	....	.....	8,500	106 25
House 5500, lot 6012 ft. 3000.				
Reynolds Milton F. 184 Clark rd.	2	800	.....	12 00
Reynolds Philip K. 26 Monmouth st	2	800	.....	12 00
Reynolds Stephen W. 233 Aspinwall av	2	5,000	.....	64 50
Rhodes Alida B. 255 St. Paul st	....	.....	23,000	287 50
House 14000, lot 10117 ft. 9000.				
Rhodes Brothers, Harvard sq.	....	14,000	.....	175 00
Rhodes Bros. lessees, Harvard sq	....	.....	30,000	375 00
Store 13-14 Harvard sq. 15000, lot 4980 ft 15000.				
Rhodes Daniel P. 23 Dudley st	2	3,000	13,000	202 00
House 8000, lot 11461 ft. 5000.				
Rhodes Edgar L. [Boston]	....	.....	22,900	286 25
House unfinished 90 Evans rd. 16000, lot 19609 ft. 6900.				

Name, Location and Description	Poll	Personal	Total Real	Total Tax
Rhodes Elizabeth M. 1470 Beacon st.	....	$5,000	.....	$62 50
Rhodes Fred F. 255 St. Paul st.	$2	50,000	.....	627 00
Rhodes Fred N. gdn. for Albert W. *et al.*	....	7,500	.....	93 75
Rhodes Leonard H. [Boston]	....	.....	$8,700	108 75
Lot Downing rd. 19320 ft. 8700.				
Rhodes Leonard H. and Edgar L. [Boston]	....	.....	79,300	991 25
Stores 1623 to 1631 Beacon st. and 708 712 Washington st. 20000, lot 27000 ft 34000.				
Lot Washington st. 17000 ft. 12700.				
House 12 Harvard st. 3600, lot 5189 ft. 9000.				
Rhodes Wallace M. 17 Park vale	2	500	.....	8 25
Rice Anna W. 338 Tappan st.	....	.....	15,200	190 00
House 13000, lot 2520 ft. 2200.				
Rice Elizabeth G. Wellington ter.	....	.....	13,400	167 50
Three stores Cypress st. 6000, lot 10929 ft 4900.				
Lot Wellington ter. and Cypress st. 5000 ft. 2500.				
Rice Elizabeth G. *et al.* trs. of David H Rice estate	....	.....	16,500	206 25
House 2 Wellington ter. 6000, lot 35725 ft 10500.				
Rice Frederick E. 1501 Beacon st.	2	2,000	.....	27 00
Rice Harry L. [Boston]	....	.....	35,000	437 50
Lot Mountfort st. 45597 ft.				
Rice Ina D. M. 4 Wellington ter.	....	.....	8,700	108 75
House 5500, lot 8000 ft. 3200.				
Rice J. Lewis, 4 Park st.	2	1,000	.....	14 50
Rice Jeanette M. 74 Pleasant st.	....	.....	12,300	153 75
House 7500, lot 7465 ft. 4800.				
Rice Lepine H. trustee	....	.....	21,000	262 50
House Wellington ter. 5500, stable 400 lot 16690 ft. 5200.				
House 284 Walnut st. 4500, lot 9030 ft. 5400.				
Rice William B. [Boston]	....	.....	102,500	1,281 25
Lot Clark rd. 129600 ft. 30000.				
Lot do. 40000 ft. 10000.				
Lot do. 72400 ft. 12000.				
Lot Buckminster rd. 18606 ft. 6300.				
Lot Clinton rd. 149240 ft. 30000.				
Lot Seaver st. 16020 ft. 6700.				
Lot Holland rd. 21795 ft. 7500.				
Rice William F. 56 Griggs rd.	2	2,000	.....	27 00
Rice William M. 338 Tappan st.	2	400	.....	7 00
Rich Charles J. 77 Colchester st.	2	9,000	.....	114 50
Rich Charles J. trs. for Maude L. 77 Colchester st.	....	15,000	.....	187 50
Rich Etta W. 219 Buckminster rd.	....	.....	10,700	133 75
House 6500, lot 8395 ft. 4200.				
Rich Henry, 219 Buckminster rd.	2	500	.....	8 25
Rich Sarah [Boston]	....	.....	12,000	150 00
Lot Beacon st. 9834 ft. 12000.				
Rich William S. 5 Winchester st.	2	100	.....	3 25

Name, Location and Description	Pol	Personal	Total Real	Total Tax
Rich William T. *et al.* ex'rs under will of Caleb Chase	....	$29,400	.....	$367 50
Rich William T. *et al.* trs. under will of Caleb Chase	....	200	.....	2 50
Richards Alice A. 98 Colchester st	....	5,000	.....	62 50
Richards Dexter N. estate, William C. Hunneman *et al.* trs. 98 Colchester st	....	125,000	$85,000	2,625 00
House 13000, stable 2000, lot 97401 ft. 70000.				
Richards E. Loring, 94 Mason ter	$2	2,000	.....	27 00
Richards Edward E. 54 Powell st	2	5,000	19,500	308 25
House 10000, stable 1600, lot 9826 ft. 7900.				
Richards Frances L. tax-title [Somerville]	....	.....	50,800	635 00
House 74 Naples rd. 8500, lot 10505 ft. 4200.				
House 1410 Beacon st. 10000, lot 2200 ft. 3700.				
House 97 University rd. 7000, lot 6873 ft. 3200.				
House 1804 Beacon st. 7500, lot 2968 ft. 3200.				
House 132 Middlesex rd. 3000, lot 1600 ft. 500.				
Richards George A. tax-title	....	.....	133,100	1,663 75
House 57 York ter. 16000, lot 16881 ft. 7000.				
House 39 Marion st. 5500, lot 9000 ft. 6300.				
House 15 Colbourne cres. 8500, lot 4956 ft. 2500.				
Apt. 1862 Beacon st. 20000, do. 1870 do. 20000 do.				
Reservoir ct. 10000, do. do. 10000, lot 18000 ft. 18000.				
House 3 Wellington ter. 7000, lot 4522 ft. 2300.				
Richards Harriet E. 36 Longwood av	....	8,000	.....	100 00
Richards Irene T. 94 Mason ter	....	.....	12,300	153 75
House 7000, lot 9378 ft. 5300.				
Richards J. Dudley, 247 Fisher av	2	8,500	11,700	254 50
House 7500, lot 8320 ft. 4200.				
Richards John J. 212 Aspinwall av	2	2,500	.....	33 25
Richards Lois P. [N. R.]	....	.....	11,200	140 00
Building 19-31 School st. 5000, lot 8800 ft. 6200.				
Richards Lucy P. Richmond ct	....	1,000	.....	12 50
Richards Sara E. 231 Babcock st	....	.....	9,800	122 50
House 3500, lot 8955 ft. 6300.				
Richards Sarah E. 212 Aspinwall av	....	.....	16,200	202 50
House 7500, stable 2000, lot 12213 ft. 6700.				
Richards Mrs. Wolcott A. 1223 Beacon st	....	2,500	.....	31 25
Richardson Benjamin P. 43 Lancaster ter	2	500	.....	8 25
Richardson Caroline L. 23 Browne st	....	.....	14,200	177 50
House 8500, lot 6754 ft. 5700.				
Richardson Charles F. 217 Harvard st	2	500	.....	8 25
Richardson Charles L. 32 Auburn st	2	500	.....	8 25
Richardson Edward B. 7 Chatham st	2	2,000	.....	27 00

Name, Location and Description	Pol	Personal	Total Real	Total Tax
Richardson Eloise H. 41 Cypress pl.....	....	.....	$7,200	$90 00
House 4500, lot 4500 ft. 2700.				
Richardson Elsie G. 7 Chatham st.....	....	.....	29,000	362 50
House 15000, lot 12000 ft. 14000.				
Richardson Emma D. 43 Lancaster ter..	....	.....	13,500	168 75
House 7500, lot 8050 ft. 6000.				
Richardson Frank C. 1459 Beacon st.....	$2	$1,000	.....	14 50
Richardson Georgia A. 32 Auburn st.....	....	.....	10,800	135 00
House 7000, lot 5950 ft. 3800.				
Richardson Henry T. 37 Cypress pl.....	2	1,000	.....	14 50
Richardson Jeffrey, 23 Browne st.....	2	3,000	.....	39 50
Richardson Julia G. Cottage st.....	....	26,300	.....	328 75
Richardson Lucile J. 1064 Beacon st.....	....	.....	5,400	67 50
Lot off Essex st. 10885 ft.				
Richardson Marcellus B. 81 Francis st....	2	500	.....	8 25
Richardson Moses, The Beaconsfield	2	38,000	.....	477 00
Richardson Myra D. 37 Cypress pl.....	....	.....	7,500	93 75
House 4500, lot 5493 ft. 3000.				
Richardson Otis W. 1064 Beacon st.....	2	2,800	.....	37 00
Richardson Robert, 711 Heath st.....	2	.....	3,200	42 00
House 800, lot 35121 ft. 1800.				
Lot do. 4006 ft. 600.				
Richardson S. Irving, 32 Auburn st.	2	500	.....	8 25
Richardson William H. 1223 Beacon st.....	2	1,000	.....	14 50
Richmond Emma J. 67 Clinton rd.....	....	35,000	15,400	630 00
House 10000, lot 13400 ft. 5400.				
Richmond Miles S. 67 Clinton rd.....	2	16,000	.....	202 00
Richmond Olive, 67 Clinton rd.....	....	10,000	.....	125 00
Richmond Winthrop C. 67 Clinton rd.....	2	10,000	.....	127 00
Riding William H. 1501 Beacon st.....	2	1,000	.....	14 50
Ridley Ulysses A. 131 Kent st.....	2	200	8,800	114 50
House 6000, lot 5944 ft. 2800.				
Ridlon Frank, 140 Naples rd.....	2	5,000	.....	64 50
Ridlon Margaret A. and Isabel McFadden..	....	.....	20,000	250 00
House 140 Naples rd. 12000, stable 1200, lot 13961 ft. 6800.				
Ripley Henry M. 1328 Beacon st.....	....	2,500	.....	31 25
Ritchie Andrew M. 268 Walnut st.....	2	1,500	.....	20 75
Ritchie Andrew M. trustee of Henry L. Marinden estate	....	.....	27,000	337 50
House 46 Gorham av. 6500, lot 14762 ft. 7000.				
House 34 do. 6500, lot 14762 ft. 7000.				
Ritchie Edward S. & Sons.....	....	8,000	11,000	237 50
Factory 112 Cypress st. 6000, lot 8997 ft. 5000.				
Ritchie Edward S. heirs [Newton Highlands]	....	.....	53,500	668 75
House 22 Cypress pl. 5000, do. 15 Gorham av. 6000, do. 21 do. 6000, do. 29 do. 6000, lot 61000 ft. 30500.				
Ritchie Edwin C. [Boston]	....	.....	300	3 75
Lot 80, Garardus av. 5000 ft.				
Ritchie Martha W. 268 Walnut st.....	....	.....	6,500	81 25
House 3000, lot 7475 ft. 3500.				
Ritchie Ryerson, 1805 Beacon st.....	2	500	.....	8 25
Riverdale Casino, Francis st.....	....	1,200	.....	15 00
Riverdale Press, 1 Harvard st.....	....	12,000	.....	150 00

Name, Location and Description	Poll	Personal	Total Real	Total Tax
Rives Grace W. [N. R.]	....	.....	$90,500	$1,131 25
House 169 Freeman st. 7500, stable 1000, lot 189332 ft. 82000.				
Roach John, and Sarah U. Noonan	....	.....	1,600	20 00
House 79 Brookline av. 800, lot 1000 ft. 800.				
Robart Edwin & Sons, 311 Washington st.	....	$1,500	.....	18 75
Robart Edwin A. 5 Holden st	$2	.....	17,300	218 25
House 3500, factory 3800, lot 5711 ft. 10000.				
Robbins Annette R. 119 Colchester st	....	10,000	49,500	743 75
House 12000, lot 14256 ft. 14500.				
House 99 Colchester st. 2500, lot 9890 ft. 8000.				
House 105 do. 2500, stable 1500, lot 10015 ft. 8500.				
Robbins Charles W. 100 Coolidge st	2	7,000	9,200	204 50
House 6500, lot 5415 ft. 2700.				
Robbins George L. 16 Garrison rd	2	500	.....	8 25
Robbins Royal [Beverly]	....	.....	42,800	535 00
House 22 Carlton st. 18000, stable 800, lot 30376 ft. 24000.				
Roberts Ada M. 55 Devon rd	....	20,000	19,600	495 00
House 10000, stable 1500, lot 27457 ft. 8100.				
Roberts Arthur W. 10 Elm st	2	1,000	.....	14 50
Roberts Eva C. *et al.* ex'rs by rel. tax title	....	.....	3,000	37 50
Lot off Heath st. 6 a. 3000.				
Roberts George L. 62 Upland rd	2	5,500	.....	70 75
Roberts Harry C. 86 Harvard av	2	500	9,000	120 75
House 7500, lot 1853 ft. 1500.				
Roberts Katy M. [Boston]	....	.....	7,500	93 75
House 21 Kent sq. 4500, lot 5400 ft. 3000.				
Roberts Odin B. 55 Devon rd	2	9,000	.....	114 50
Roberts Reuben L. 62 Upland rd	2	500	11,700	154 50
House 8500, lot 6600 ft. 3200.				
Robertson Annie L. 74 Amory st	....	.....	15,900	198 75
House 9000, lot 9843 ft. 6900.				
Robertson Gilbert D. 74 Amory st	2	5,000	.....	64 50
Robertson Lawrence J. 1834 Beacon st	2	1,000	.....	14 50
Robeson Abby F. 469 Walnut st	....	.....	20,500	256 25
House 12000, lot 17752 ft. 8500.				
Robeson Louis, Clyde st	2	6,000	.....	77 00
Robeson Lucy L. Clyde st	....	18,000	20,500	481 25
House 12000, stable 2500, lot 69842 ft. 6000.				
Robie Charles H. 6 Harvard pl.	2	.....	2,000	27 00
House 1000, lot 2267 ft. 1000.				
Robinson Austin L. 62 Aspinwall av	2	500	.....	8 25
Robinson Channing, 63 Francis st	2	1,500	.....	20 75
Robinson Cora A. 107 University rd	....	.....	42,000	525 00
Apt. house 107 University rd. 10000, lot 5476 ft. 2500.				
House 14 Linden st. 12000, do. 15 do. 12000, lot 8788 ft. 5500.				
Robinson Edward C. 24 Winthrop rd	2	3,000	.....	39 50
Robinson Ellen T. 24 Winthrop rd	....	.....	18,800	235 00
House 10000, auto house 300, lot 17900 ft. 8500.				

Name, Location and Description	Poll	Personal	Total Real	Total Tax
Robinson Frederick H. 12 Linden pl.....	$2	$300	.....	$5 75
Robinson Godfrey H. 45 Westbourne ter..	2	1,100	.....	15 75
Robinson James Watts, 9 Shailer st.....	2	1,800	.....	24 50
Robinson John A. and Louise R. Sharp, 12 Fairbanks st.	....	.....	$16,100	201 25
House 3500, stable 600, lot 19226 ft. 12000.				
Robinson Sarah F. 14 Marion st.	....	56,300	14,300	882 50
House 6000, studio 300, stable 500, lot 11163 ft. 7500.				
Robinson William A. 3 Netherlands rd.	2	500	.....	8 25
Roblin Lillian I. heirs, 48 Manchester rd..	....	.....	10,500	131 25
House 8000, lot 5600 ft. 2500.				
Roblin Stephen H. 48 Manchester rd.....	2	2,000	.....	27 00
Rockfellow Edgar, 1 Strathmore rd.....	2	500	9,000	120 75
House 76 Harvard av. 7500, lot 1859 ft. 1500.				
Rodliff Charles W. 91 Stedman st.....	2	1,100	.....	15 75
Rogers Agnes Y. 35 Gardner rd.....	....	.....	25,000	312 50
House 10000, stable 2000, lot 22527 ft. 13000.				
Rogers Alice D. and Ethel B. 65 Windsor rd.	....	.....	13,800	172 50
House 8000, lot 11636 ft. 5800.				
Rogers Bradlee, 1812 Beacon st.....	2	500	.....	8 25
Rogers Emery H. estate, James D. Colt adm'r d. b. n., [Boston].....	....	8,300	.....	103 75
Rogers Emily S. 326 Tappan st.....	....	10,000	21,000	387 50
House 16500, lot 5525 ft. 4500.				
Rogers Foster, 1812 Beacon st.....	2	500	.....	8 25
Rogers Frank, 16 Winchester st.....	2	500	.....	8 25
Rogers George E. 1812 Beacon st.....	2	1,000	.....	14 50
Rogers George R. 65 Windsor rd.....	2	13,000	.....	164 50
Rogers Harlow H. tax-title	....	.....	151,700	1,896 25
House 41 Summit av. 8500, lot 5350 ft. 3500.				
Lot Babcock st. 6841 ft. 4000.				
House 60 Powell st. 12000, stable 3000, lot 11721 ft. 8200.				
House 48 Stedman st. 6500, lot 6000 ft 2700.				
House 19 Verndale st. 7000, lot 5358 ft. 2700.				
Unf. apt. Winthrop rd. 13000, lot 11870 ft 7100.				
Lot Colbourne cres. 10588 ft. 5000.				
House 1876 Beacon st. 15000, lot 2404 ft. 2400.				
Lot 3. Crafts rd. 14081 ft. 2100.				
Lot 53, Middlesex rd. 1800 ft. 200.				
Lot off do. 36174 ft. 3700.				
Lot Reservoir rd. 9000 ft. 1200.				
Lot do. 8400 ft. 1100.				
House 509 Heath st. 4000, lot 3860 ft. 1300.				
Lot Heath st. 174240 ft. 2500.				
Lot Newton st. 46.25 a. 23000.				
Lot Beacon st. 10754 ft. 12000.				
Rogers Henry E. 1776 Beacon st.....	2	1,200	.....	17 00

Name, Location and Description	Poll	Personal	Total Real	Total Tax
Rogers Howard L.	....	.....	$2,400	$30 00
Lot Spooner rd. 12305 ft. 1200.				
Lot do. 12249 ft. 1200.				
Rogers Howard L. 35 Allerton st.	$2	$2,000	.....	27 00
Rogers Lucy S. estate, Sarah C. Rogers executrix, 146 Tappan st.	....	3,000	.....	37 50
Rogers Mary E. 1812 Beacon st.	....	.....	13,800	172 50
House 9500, lot 3732 ft. 4300.				
Rogers Samuel, 1 Linden st.	2	400	.....	7 00
Rogers Sarah C. 146 Tappan st.	....	500	21,400	273 75
House 4500, stable 500, lot 38000 ft. 11400.				
Lot Kent st. 18078 ft. 5000.				
Rogers Sarah C. trustee, Lucy S. Rogers estate	....	.....	10,400	130 00
Lot Clark rd. 10800 ft. 2100.				
Lot do. 13000 ft. 2600.				
Lot do. 13500 ft. 2700.				
Lot do. 14900 ft. 3000.				
Rogers Sarah E. 1776 Beacon st.	....	1,000	.....	12 50
Rogers Thomas O. 1080 Beacon st.	2	20,000	.....	252 00
Rollins Benjamin F. 9 Dwight st.	2	1,000	.....	14 50
Rollins Charles F. 9 Dwight st.	2	1,000	.....	14 50
Rollins Florence 9 Dwight st.	....	.....	9,200	115 00
House 5000, lot 7035 ft. 4200.				
Rollins Grace W. 481 Hammond st.	....	.....	9,500	118 75
House 20 Circuit rd. 6500, lot 12036 ft. 3000.				
Rollins Montgomery, 481 Hammond st.	....	.....	5,000	62 50
House 1230 Boylston st. 2000, lot 20593 ft. 3000.				
Roman Julius, 117 Stedman st.	2	200	.....	4 50
Roney William W. 45 Verndale st.	2	500	.....	8 25
Rooney Ann *et al.* trs. James Rooney est. 7 Kent st.	....	.....	45,800	572 50
Building 1-3 Harvard sq. 8500, store 5 do. 2000, building 6-9 do. 15000, lot 6000 ft. 12000.				
House 7 Kent st. 3600, lot 4329 ft. 4700.				
Rooney Elizabeth V. ex't'x. est. of James C. Rooney, 163 Kent st.	....	.....	52,800	660 00
House 6000, lot 6980 ft. 2800.				
Apt. 52-54 Kent st. 30000, lot 21581 ft. 14000.				
Rooney James, estate, 7 Kent st.	....	3,000	.....	37 50
Rooney James C. estate, 163 Kent st.	....	2,500	.....	31 25
Ropes Mrs. Marion I. [New York]	....	.....	10,100	126 25
House 103 Thorndike st. 7000, lot 6173 ft. 3100.				
Rosenan Milton J. 82 Stedman st.	2	500	.....	8 25
Rosenberg Lewis, 58 Beals st.	2	2,000	.....	27 00
Rosenberg Samuel, 154 Naples rd.	2	6,000	14,000	252 00
House 8500, stable 1500, lot 7940 ft. 4000.				
Rosenbush Adolph A. 135 Thorndike st.	2	3,000	.....	39 50
Rosenbush Adolph A. and Bertha M. 135 Thorndike st.	....	.....	17,700	221 25
House 7000, lot 6117 ft. 2200.				
Lot Harvard and Fuller sts. 10553 ft. 8500.				

Name, Location and Description	Poll	Personal	Total Real	Total Tax
Rosenfeld Moses S. 1481 Beacon st.....	$2	$1,000	.....	$14 50
Rosenfield Samuel E. 17 Winslow rd.....	2	500	.....	8 25
Rosenthal Samuel [Boston]	....	.....	$23,000	287 50
Lot Longwood av. 31618 ft.				
Ross Henry P.	....	.....	46,400	580 00
House 24-26 Littell rd. 10000, lot 4056 ft. 2200.				
House 16-18 do. 9000, lot 4135 ft. 2500.				
House 12-14 do. 9000, lot 4097 ft. 2600.				
House 21-23 do. 8500, lot 4524 ft. 2600.				
Rossman James R. 1869 Beacon st.....	2	500	.....	8 25
Rote John G. adm'r. Ward B. Holloway est. 1443 Beacon st.....	....	91,800	.....	1,147 50
Rote John G. gdn. Leona Holloway.....	....	15,000	.....	187 50
Rothery Rosamond [Wellesley]	....	.....	32,200	402 50
House 54 Clark rd. 9000, lot 14065 ft. 6000.				
House 80 Mason ter. 8000, stable 1000, lot 16000 ft. 8200.				
Rothschild Sigmund, 164 Kent st.....	2	500	.....	8 25
Rothwell Florence B. 25 Downing rd.....	....	.....	15,000	187 50
House 11000, lot 10000 ft. 4000.				
Rothwell James, estate, 65 Longwood av...	....	1,000	.....	12 50
Rothwell James E. 153 Sewall av.....	2	12,000	.....	152 00
Rothwell James E. and William H. trs. of James Rothwell estate	....	.....	20,000	250 00
House 65 Longwood av. 6000, stable 500, lot 21582 ft. 13500.				
Rothwell James M. 25 Downing rd.....	2	500	.....	8 25
Rothwell Juline E. 153 Sewall av.....	....	.....	41,000	512 50
House 12000, stable 2500, greenhouse 1500, lot 34701 ft. 25000.				
Rothwell William H. 69 Longwood av.....	2	5,000	.....	64 50
Rountry Catherine	....	.....	9,500	118 75
House 684 Washington st. 7800, lot 1940 ft. 1700.				
Rourke Michael, 38 Walter av.....	2	1,000	34,200	442 00
House 2500, do. 41 Villa lane 2000, lot 4221 ft. 3000.				
House 16-18 Juniper st. 1800, lot 3600 ft. 2000.				
House 12 do. 1700, stable 200, lot 3600 ft. 2000.				
House 177-179 Pond av. 4000, do. 185 do. 4000, lot 3598 ft. 3500.				
House 48 Morss av. 2000, do. 46 do. 2500, lot 3598 ft. 3000.				
Rowan Edward Q. 24 Strathmore rd.	2	500	.....	8 25
Rowe Mrs. E. A. 1386 Beacon st.....	....	2,000	.....	25 00
Rowell Hiram W. tr. Essex Land Trust....	....	.....	32,900	411 25
Lot Beverly and Rangely rds. 96950 ft. 1500.				
Lot Beverly, Wolcott and LaGrange sts. 472315 ft. 14500.				
Lot Wolcott rd. and Newton st. 74250 ft. 4800.				
Lot do. 70970 ft. 5300.				

Name, Location and Description	Poll	Personal	Total Real	Total Tax
Rowell Hiram W. tr. Essex Land Trust. —*Continued.*				
Lots 31 and 33 Wolcott rd. 37900 ft. 3800.				
Lot Beverly and Rangely rd. 78900 ft 3000.				
Rowlett Thomas S. 1584 Beacon st.	$2	$1,000	.....	14 50
Rowley Francis H. 80 Mason ter.	2	3,500	.....	45 75
Roy Charles F. and Louise N. [Newton]	....	.....	$8,700	108 75
House 32 Atherton rd. 6500, lot 5625 ft. 2200.				
Rozantes Peter, 227 Washington st.	2	1,100	.....	15 75
Rudolf Mrs. J. F. 1571 Beacon st.	....	2,500	.....	31 25
Ruff Albert, 115 School st.	2	1,500	.....	20 75
Ruff Samuel, 10 Sewall av.	2	2,300	.....	30 75
Rugg Julius E. 33 Manchester rd.	2	1,500	.....	20 75
Ruhl George F. W. E. 88 Druce st.	2	10,000	.....	127 00
Ruhl Mary A. 88 Druce st.	....	.....	28,300	353 75
House 18000, lot 22800 ft. 10300.				
Ruisseau Walter P. [Boston]	....	.....	300	3 75
Lot 86, Forest st. 4812 ft.				
Runkle John D. devisees [Cambridge]	....	.....	17,000	212 50
House 84 High st. 12000, lot 10000 ft. 5000				
Russell Daniel W. estate, Mary H. and Frank A. Russell and J. Albert Davis trustees, 60 Park st.	....	6,900	186,800	2,421 25
House 133-135 Davis av. 9000, do. 139 do. and 86 Cypress st. 9500, do. 76-78 do. 9500, do. 70-72 do. 9500, do. 62-64 do. 9500, do. 24-26 Elm st. 8000, do. 18-20 do. 8000, do. 14-16 do. 8000, do. 8-10 do. 8000, lot 68538 ft. 34000.				
House 54-56 Auburn st. 5500, lot 10300 ft. 5500.				
House 12 Cypress pl. 4000, lot 5965 ft. 3100.				
House 39-41 Cypress st. 9000, lot 9458 ft. 6000.				
House 47-49 do. 8500, lot 16358 ft. 8200.				
House 59 do. and 5 Gorham av. 8500, lot 10763 ft. 6500.				
House 11 Gorham av. 5500, lot 6915 ft. 3500.				
Russell Elizabeth A.	....	.....	500	6 25
Lot 17, Clyde st. 4750 ft.				
Russell Emily S. 58 Allerton st.	....	.....	10,100	126 25
House 6500, lot 6618 ft. 3600.				
Russell Francis H. 58 Allerton st.	2	3,200	.....	42 00
Russell Frank, 9 Center st.	2	1,000	.....	14 50
Russell Frank A. The Beaconsfield	2	5,000	.....	64 50
Russell George W. 1390 Beacon st.	2	3,500	.....	45 75
Russell Gertrude W. 64 Sewall av.	....	.....	23,000	287 50
House 12000, lot 9958 ft. 11000.				
Russell Gertrude W. *et al.* ex'rs under will of Edward Russell, 64 Sewall av.	....	88,600	.....	1,107 50
Russell J. Maynard, heirs [Roxbury]	....	.....	15,400	192 50
House 156-158 Cypress st. 11000, lot 8875 ft. 4400.				

Name, Location and Description	Poll	Personal	Total Real	Total Tax
Russell Levi W. 10 Littell rd	$2	$1,000	.....	$14 50
Russell Marshall, estate, Charles H. Stearns *et al.* trustees	....	4,500	$29,200	421 25
House 149 Walnut st. 3500, lot 5250 ft. 2700.				
Stable Boylston st. 400, lot 5337 ft. 3100.				
Building 137-153 Washington st. 6000, stable 800, lot 7435 ft. 11200.				
House Fay pl. 500, lot 1682 ft. 1000.				
Russell Mary H. 60 Park st	....	6,500	32,000	481 25
House 10000, stable 2000, lot 43409 ft. 20000.				
Russell Richard S. and Dudley P. Rogers [Lawrence]	....	.....	17,000	212 50
Lot Buckminster rd. 42601 ft.				
Russell W. L. 1501 Beacon st	2	1,000	.....	14 50
Rust Edgar C. 14 Norfolk rd	2	2,000	10,800	162 00
House 7500, lot 11612 ft. 3300.				
Rust William A. 158 Naples rd	2	5,000	12,700	223 25
House 8500, lot 7982 ft. 4200.				
Rutan Charles H. 111 Davis av	2	13,500	25,900	494 50
House 10000, stable 2500, lot 18557 ft 10500.				
Lot Davis av. 5342 ft. 2900.				
Rutherford Mary L. 22 Searle av	....	.....	4,600	57 50
House 3000, lot 3606 ft. 1600.				
Ryan Joseph A. 59 Corey rd	2	1,500	.....	20 75
Ryan Mary S. 59 Corey rd	....	.....	17,300	216 25
House 12000, lot 9725 ft. 5300.				
Ryan Patrick M. 91 Walnut st	2	200	.....	4 50
Ryder Charles C. 11 Vernon st	2	500	.....	8 25
Ryder Charles W. 60 Harvard av	2	1,200	.....	17 00
Ryder Clarence M. 40 Beals st	2	4,000	.....	52 00
Sabin Benjamin D. 14 Harvard av	2	500	.....	8 25
Sabin Charles W. 14 Harvard av	2	6,000	11,000	214 50
House 142 Brook st. 3500, do. 146-148 do. 4500, lot 5709 ft. 3000.				
Sabin Charles W. *et al.* 14 Harvard av	....	.....	17,500	218 75
House 6000, stable 1500, lot 19500 ft. 10000.				
Sabin Charles W. jr. [Boston]	....	.....	5,500	68 75
Office and stable 34-36 Aspinwall av. 2000, lot 6924 ft. 3500.				
Sabine Caroline R. 30 Irving st	....	.....	14,500	181 25
House 6000, lot 16232 ft. 8500.				
Sabine George K. 30 Irving st	2	7,000	.....	89 50
Sagendorph George A. [Boston]	....	.....	2,000	25 00
Lot 6, Crafts rd. 10825 ft.				
St. Paul's Episcopal Church	....	.....	24,200	302 50
House 130 Aspinwall av. 14000, lot 16917 ft. 10200.				
Salemme Nicholas, 1266 Boylston st	....	200	.....	2 50
Salemme Nicholas V. et Aniello A. Taglino	....	.....	2,700	33 75
Store Boylston st. 300, lot 11993 ft. 2400.				
Salinger Joseph, 17 Coolidge st	2	800	.....	12 00

Name, Location and Description	Poll	Personal	Total Real	Total Tax
Salisbury Stephen, devisees	....	.....	$42,200	$527 50
House 13 Cypress st. 5500, stable 800, lot 19000 ft. 11400.				
House 410 Washington st. 5500, lot 20000. ft. 19000.				
Salisbury Virginia H. 49 Garrison rd	....	.....	11,500	143 75
House 10000, lot 2200 ft. 1500.				
Salisbury William C. G. 49 Garrison rd	$2	$1,500	.....	20 75
Salmon Margaret, 106 Brook st	....	.....	3,000	37 50
House 2000, lot 1899 ft. 1000.				
Salomon Pauline G. Amory st	....	.....	7,200	90 00
Lot Amory st. 7719 ft.				
Saltonstall Rose L. [Newton]	....	.....	18,000	225 00
Lot Chestnut Hill av. and Boylston st 109582 ft.				
Sampson Eugenia, 33 Cypress pl.	....	1,000	.....	12 50
Sanborn Caroline F. 1110 Beacon st	....	20,000	.....	250 00
Sanborn Helen J. [Somerville]	....	.....	17,200	215 00
House 112 Lancaster ter. 10000, lot 18027 ft. 7200.				
Sanborn Mrs. J. H. 1571 Beacon st.	....	12,800	.....	160 00
Sanford Ellen D. 57 Cypress st	....	.....	7,000	87 50
House 64 Brington rd. 5000, lot 5000 ft 2000.				
Sanford Frances E.	....	5,000	.....	62 50
Sanford George W. 1469 Beacon st	2	1,500	.....	20 75
Sanford John T. 33 Cameron st	2	100	.....	3 25
Sanford Robert W. 375 Harvard st	2	500	.....	8 25
Sanger Sabin P. 423 Walnut st	2	7,500	14,000	270 75
House 8000, lot 12833 ft. 6000.				
Sanger Sabin P. ex'r under will of Emily F Sanger	....	25,000	.....	312 50
Santayana George, 75 Monmouth st	2	1,000	.....	14 50
Santayana Josephine B. 75 Monmouth st.	....	5,000	.....	62 50
Sargent Charles S. Warren st	2	25,000	.....	314 50
Sargent Ellen B. K. 199 Babcock st	....	10,000	13,900	298 75
House 9000, lot 9794 ft. 4900.				
Sargent Harry E. [Leicester]	....	.....	7,000	87 50
Lot Buckminster rd. 19273 ft.				
Sargent Henrietta S. estate, Warren st	....	450,000	.....	5,625 00
Sargent Henrietta S. heirs, Warren st	....	.....	686,800	8,585 00
House Cottage st. 27500, stable 400, house 2000, lot 29.43 a. 125000.				
House Warren st. 14000, stable 1500, barn 500, cottage 1000, lot 14 a. 60000.				
Cottage, Cottage st. 1500, stable 1000 greenhouse 500, stable 7000, dairy-house 1500, cottage 3000, lot 25 a. 100000.				
Lot Walnut st. 40000 ft. 13000.				
House Warren st. 35000, lot 19 a. 90000.				
Greenhouse Chestnut pl. 4500, lot 83385 ft. 14000.				
Lot do. 78748 ft. 13000.				
House Chestnut pl. and Chestnut st. 15000, stable 700, lot 94594 ft. 20000.				
Lot Perrin rd. 10749 ft. 2500.				
Cottage 89 Chestnut st. 400, lot 67000 ft. 40200.				

Name, Location and Description	Poll	Personal	Total Real	Total Tax
Sargent Henrietta S. heirs.—*Continued.*				
Lot do. 13000 ft. 7800.				
Lot off Warren st. 9 acres 36000.				
Lot do. 86774 ft. 8700.				
Cow-barn off Warren st. 3500, lot 69041 ft. 10000.				
House Warren st. 5500, stable 600, lot 114000 ft. 20000.				
Sargent Sullivan A. 342 Tappan st.....	$2	$2,000	$12,800	$187 00
House 11000, lot 2100 ft. 1800.				
Sargent Wilbur H. *et al.* trs. for Willietta Hoffecker, 1481 Beacon st.....	....	6,100	.....	76 25
Sargent William A. 1571 Beacon st.....	2	2,000	.....	27 00
Saunders Louise de L. [Prov., R. I.].....	....	.....	12,100	151 25
House 92 Toxteth st. 3800, stable 500, lot 15000 ft. 7800.				
Saville Caleb Mills, 61 Sewall av.....	2	500	.....	8 25
Saville Harriotte J. and William, trs. of Richard L. Saville estate.....	....	.....	16,300	203 75
House 28 Alton pl. 4500, stable 300, lot 31500 ft. 11500.				
Saville Marion Y. *et al.* [Newton]	....	.....	21,000	262 50
House 30 Longwood av. 6000, lot 14518 ft. 15000.				
Saville Wm. trustee for Sarah F. Rogers..	....	.....	42,200	527 50
House 44 High st. 4000, lot 6759 ft. 4100				
Blacksmith shop Washington st. 400, lot 17000 ft. 15300.				
Building 176-178 do. 5500, lot 2141 ft 3200.				
Shop 9-11 Boylston st. 500, stable 500, lot 3481 ft. 3400.				
Lot Pearl st. 1634 ft. 1200.				
Lot High st. and Elm pl. 6996 ft. 4100.				
Sawtell Annie E. adm'x est. of James A. Sawtell, 1243 Beacon st.	....	12,500	.....	156 25
Sawtell Annie E. and Elizabeth A. and Louise, 1243 Beacon st.....	....	.....	28,500	356 25
House 12000, lot 11280 ft. 16500.				
Sawtelle Charles W. 5 Winchester st.....	2	1,500	.....	20 75
Sawyer Albert C. [N. R.].....	....	.....	200	2 50
Lot Feneno ter. 1000 ft. 200.				
Sawyer Fred S. *et al.* ex'rs of Samuel B. Thing estate	....	50,000	.....	625 00
Sawyer H. N. Hotel Beaconsfield	2	11,000	.....	139 50
Sawyer Henry B. 26 Edgehill rd.....	2	5,000	.....	64 50
Sawyer J. Herbert, The Beaconsfield.....	2	33,000	.....	414 50
Sawyer John C. 146 Winthrop rd.....	2	1,000	8,700	123 25
Lot Winthrop and Addington rds. 10294 ft. 5200.				
Stable Addington rd. 600, lot 5787 ft. 2900				
Sawyer Mrs. M. S. 1 Winchester st.....	....	1,000	.....	12 50
Sawyer Maude M. 146 Winthrop rd.....	....	.....	10,500	131 25
House 7500, lot 5950 ft. 3000.				
Sawyer Mrs. Melville, 1819 Beacon st.....	....	2,000	.....	25 00
Saxe John W. 424 Walnut st.....	2	2,500	.....	33 25

Name, Location and Description	Poll	Personal	Total Real	Total Tax
Saxe John W. and James A. trs. Saxe Land Trust	....	.....	$30,200	$377 50
Lot Winchester st. 10850 ft. 5400.				
Lot Fuller st. 11900 ft. 6200.				
Lot do. 7500 ft. 3800.				
House 15 do. 8000, lot 7500 ft. 4000.				
Lot Mason ter. 18463 ft. 2800.				
Saxe Oscar J. 117 Thorndike st.	$2	$1,500	.....	20 75
Saxe Sara B. 424 Walnut st.	....	.....	19,500	243 75
House 12000, lot 16000 ft. 7500.				
Saxe Tillie S. 117 Thorndike st.	....	.....	8,700	108 75
House 6500, lot 5832 ft. 2200.				
Scahill John F. 183 High st.	2	.....	2,100	28 25
Lot 11, Walnut st. 3600 ft.				
Scannell John F. [Boston]	....	.....	6,500	81 25
Lot 51 Jordon rd. 10160 ft. 1800.				
Lot 50 Jordon rd. 10170 ft. 1700.				
Lot 49 Jordon rd. 10080 ft. 1600.				
Lot 48 Jordon rd. 12700 ft. 1400.				
Scannell Robert V. 1378 Beacon st.	2	500	.....	8 25
Schellenberg Charles, 32 Verndale st.	2	3,000	.....	39 50
Schildbach Esther J. 36 Columbia st.	....	.....	9,500	118 75
House 6500, lot 6000 ft. 3000.				
Schildbach Oscar H. 36 Columbia st.	2	1,500	.....	20 75
Schlesinger Barthold E. Warren st.	2	3,000	.....	39 50
Schlesinger Mary *et al.* trustees Barthold Schlesinger estate	....	.....	209,300	2,616 25
House Warren st. 35000, stable 8000, house 20000, do. 20000, lot 28 acres 60000.				
Apt. house 210 Winthrop rd. 40000, lot 10781 ft. 11900.				
Lot Babcock st. 15230 ft. 7400.				
Lot Babcock st. 33747 ft. 7000.				
Schlesinger Mary, *et al.* ex'rs and trs. under will of Barthold Schlesinger, Warren st.	....	95,000	.....	1,187 50
Schmalz Charles E. 41 Bowker st.	2	200	5,500	73 25
House 3000, lot 4908 ft. 2500.				
Schmeltz Christian, 31 Webster st.	2	100	.....	3 25
Schoffel John B. 1453 Beacon st.	2	5,000	.....	64 50
Schoenhof Carl, 40 University rd.	2	5,000	10,900	200 75
House 7500, lot 6790 ft. 3400.				
Schoenthal Felix, 26 Kenwood st.	2	1,500	.....	20 75
Schoenthal Maggie E. 26 Kenwood st.	....	.....	8,600	107 50
House 6000, lot 5287 ft. 2600.				
Schreiner Louis I. 33 Summit av.	2	900	.....	13 25
Schuler & Stameris, cor. Cypress and Franklin sts.	....	300	.....	3 75
Schuler Katherine	....	.....	2,700	33 75
Store Cypress st. 500, lot 3194 ft. 2200.				
Schuyler Philip L. 10 Beals st.	2	500	.....	8 25
Schwartz Ludwig H. A. 1809 Beacon st.	2	1,000	.....	14 50
Schwarz G. Frederic, 1223 Beacon st.	2	500	.....	8 25
Schwarz Thedore E. 106 Marion st.	2	500	.....	8 25
Schweinfurth Julius A. 32 Webster pl.	2	5,500	.....	70 75
Scott Mary D. [Boston]	....	.....	65,500	818 75
House 66 Harvard av. 5500, stable 1200. lot 12433 ft. 4700.				
House 60 do. 7500, lot 12433 ft. 4700.				

Name, Location and Description	Poll	Personal	Total Real	Total Tax
Scott Mary D. [Boston].—*Continued.*				
House 56 do. 7500, lot 12433 ft. 4700.				
House 42 Harris st. 7500, lot 4326 ft. 2200.				
House 146 Harvard st. 8500, stable 1000, lot 15436 ft. 10500.				
Scudder Gertrude M. 1081 Beacon st.....	....	$2,300	$19,000	$266 25
House 13500, lot 2760 ft. 5500.				
Scudder Winthrop S. [Boston]	....	.....	10,300	128 75
House 99 Babcock st. 7500, lot 5150 ft. 2800.				
Seamans Frank M. 36 Alton pl.....	$2	5,000	21,400	332 00
Lot Pleasant st. 8195 ft. 4000.				
Lot do. 7232 ft. 3600.				
Lot do. 6560 ft. 3600.				
Barn Park st. 500, lot 15006 ft. 9700.				
Seamans Frank M. adm'r Frank F. Seamans est.	....	2,500	.....	31 25
Seamans Frank M. trustee	....	.....	104,500	1,306 25
Five apt. houses Auburn ct. 45000, do. do. 45000, lot 27325 ft. 14500.				
Seamans Manning (life est.)	....	.....	31,200	390 00
Storehouse White pl. 500, lot 3001 ft. 1400.				
Stable do. 800, lot 1789 ft. 900.				
Lot do. 2405 ft. 1200.				
Building Washington st. cor. Davis av. 18000, lot 4232 ft. 8400.				
Seamans Manning, 55 Davis av.....	2	19,000	.....	239 50
Seamans Sarah E. 26 Cypress st.....	....	33,000	17,000	625 00
House 8500, lot 16086 ft. 8500.				
Searle William D. [Boston]	....	.....	58,500	731 25
House 107-109 Harvard st. 3500, lot 3385 ft. 2500.				
House 105 do. 4500, lot 4951 ft. 3200.				
House Harvard ct. 1600, lot 2220 ft. 700.				
House Walnut pl. 5000, lot 26744 ft. 12000				
House 220 Walnut st. 4500, lot 51716 ft. 21000.				
Searles Fred H. [Boston]	....	.....	20,400	255 00
Lot Chesham rd. 11250 ft. 5000.				
Lot Clinton rd. 8510 ft. 4200.				
House 263 Clinton rd. 7000, lot 8467 ft 4200.				
Sears A. Pomeroy, 2 Charles st.....	2	5,400	.....	69 50
Sears Alexander P. and A. P. Sears *et al.* trustees, 2 Charles st.....	....	.....	29,500	368 75
House 14000, lot 9885 ft. 15500.				
Sears David [Boston]	....	.....	64,500	806 25
House 193 Egmont st. 4000, stable 500, lot 131312 ft. 60000.				
Sears David, and Henry F. [Boston].....	....	.....	122,700	1,533 75
Lot Freeman and St. Paul sts. 71260 ft 42000.				
Lot Ridgeway st. 7562 ft. 2500.				
Lot Colchester st. 73022 ft. 5300.				
House 77 do. 6000, lot 17154 ft. 14200.				
Lot town line 5760 ft. 5000.				

Name, Location and Description	Poll	Personal	Total Real	Total Tax
Sears Frederick R. *et al.* trustees [Boston].	....	.....	$245,300	$3,066 25
Lot Freeman st. 198800 ft. 33300.				
House 144 Essex st. 9000, stable 500, lot 110240 ft. 100000.				
Lot Dummer st. 152352 ft. 90000.				
Lot Commonwealth av. 100000 ft. 12500.				
Sears Harold C. 13 Circuit rd.	$2	$7,500	.....	95 75
Sears Jeanette H. 13 Circuit rd.	....	.....	13,700	171 25
House 7500, shed 300, lot 11868 ft. 3000.				
Lot do. 11555 ft. 2900.				
Sears Jennie P. 25 Abbottsford rd.	....	.....	11,300	141 25
House 8000, lot 6783 ft. 3300.				
Sears Margaret A. 2 Charles st.	....	11,000	.....	137 50
Sears Mary C. *et al.* [Boston]	....	.....	134,200	1,677 50
House 119 Egmont st. 5500, stable 1200, barn 500, lot 124705 ft. 65000.				
Lot St. Paul st. 127250 ft. 62000.				
Sears Thomas W. 2 Charles st.	2	12,500	.....	158 25
Sears William B. 7 Harvard av.	2	800	.....	12 00
Seaton Worthington W. 16 Davis av.	2	500	.....	8 25
Seaver Edward B. 1898 Beacon st.	2	600	.....	9 50
Seaver Martha D. 76 Longwood av.	....	13,700	18,000	396 25
House 6000, lot 13464 ft. 12000.				
Seaver William J. 76 Longwood av.	2	2,500	.....	33 25
Seaverns Clarence P. 1801 Beacon st.	2	4,500	.....	58 25
Seaverns Edna H. [Boston]	....	.....	8,200	102 50
House 12 Thorndike st. 5500, lot 5173 ft. 2700.				
Seaverns Emily G. 302 Harvard st.	....	.....	23,300	291 25
House 6000, lot 7400 ft. 6400.				
House 306 do. 4000, stable 500, lot 7400 ft. 6400.				
Seaverns Walter G. 165 Winchester st.	2	1,000	.....	14 50
Seavey Mrs. M. L. 63 Clinton rd.	....	2,500	.....	31 25
Sedgwick William T. 65 Upland rd.	2	6,000	.....	77 00
Seeley Maude C. 32 Kennard rd.	....	.....	15,400	192 50
House 6500, lot 7467 ft. 3300.				
Lot do. 10148 ft. 4500.				
Lot do. 3284 ft. 1100.				
Seeley William G. 32 Kennard rd.	2	5,000	.....	64 50
Seeliger Henry, 1353 Beacon st.	....	100	.....	1 25
Sellers, Bertha W. 30 Naples rd.	....	10,000	.....	125 00
Selya Julius P. 94 Brook st.	2	300	.....	5 75
Sergeant Charles S. 4 Hawthorn rd.	2	10,000	23,200	417 00
House 13500, lot 17600 ft. 9700.				
Seufert Albert W. [Boston]	....	.....	9,100	113 75
House 15 Tabor pl. 4000, lot 1002 ft. 500.				
House 19 do. 4000, lot 1222 ft. 600.				
Seufert John A. 1607 Beacon st.	....	100	.....	1 25
Sewall Jotham B. 1501 Beacon st.	2	1,000	.....	14 50
Sewall Jotham B. ex'r estate of F. L. Sewall, 1501 Beacon st.	....	13,800	.....	172 50
Sexton Frank J. 1122 Commonwealth av.	2	900	.....	13 25
Shailer Grace E. 78 Dean rd.	....	.....	14,000	175 00
House 9000, lot 8800 ft. 5000.				
Shailer Mary J. 17 Winchester st.	....	10,000	50,200	752 50
House 6000, lot 15948 ft. 13000.				

Name, Location and Description	Poll	Personal	Total Real	Total Tax
Shailer Mary J.—*Continued.*				
House 384 Harvard st. 4500, stable 600.				
Shop 500, lot 19000 ft. 14000.				
Lot Center st. 15702 ft. 8500.				
Lot Mason ter. 20673 ft. 3100.				
Shailer Robert A. 78 Dean rd.	$2	$5,000	.....	$64 50
Shanahan Ellen	....	.....	$9,700	121 25
House 125 Kent st. 6500, lot 6175 ft. 3200.				
Shannahan Thomas J. 11 Harvard st.	2	1,000	.....	14 50
Shannon Elizabeth, 269 Pond av.	....	200	.....	2 50
Shapleigh Frances H. 1752 Beacon st.	....	.....	19,000	237 50
House 15000, lot 3626 ft. 4000.				
Shapleigh Frances H. ex'r Henrietta H. est				
Shapleigh Frances H. tr. under will of Hen-	....	33,000	.....	412 50
rietta H. est.	....	500	.....	6 25
Shapleigh James H. 143 St. Paul st.	2	10,000	16,200	329 50
House 7000, lot 9057 ft. 9200.				
Shapleigh John W. estate, 1581 Beacon st.	....	1,300	.....	16 25
Sharp Edward 12 Fairbanks st.	2	1,000	.....	14 50
Sharp George H. L. 7 Oakland rd.	2	1,500	.....	20 75
Sharp Louise R. 12 Fairbanks st.	....	.....	32,100	401 25
House 615 Washington st. 10000, lot 8453 ft. 5200.				
House 9-13 Fairbanks st. 11000, lot 9775 ft. 5900.				
Sharples & White, 79 Harvard st.	....	300	.....	3 75
Shaughnessey Margaret, 20 Flora st.	....	.....	6,500	81 25
20 Flora st. apt. house 3300, lot 2306 ft. 1300.				
Lot Flora st. 3430 ft. 1900.				
Shaw Francis jr. [Boston]	....	.....	9,500	118 75
Lot Beacon st. 9482 ft. 9500.				
Shaw Francis jr. *et al.*	....	.....	268,500	3,356 25
House 346 Kent st. 17000, stable 1000, carriage house 500, lot 313126 ft. 250000				
Shaw Harriet M. [Boston]	....	.....	11,200	140 00
House 149 Naples rd. 7500, lot 7040 ft. 3700.				
Shaw James F. [Boston]	....	.....	100	1 25
Lot off Heath st. 2000 ft.				
Shaw Quincy A. [Boston]	....	.....	26,600	332 50
Lot Chestnut st. 133109 ft. 26600.				
Shaw Quincy A. *et al.* trs. under will of Quincy A. Shaw, benefit of Robert G Shaw 2nd	....	3,306,400	.....	41,330 00
Shaw Robert Gould, 2d, South st.	2	10,000	85,600	1,197 00
Lot Grove st. 6.03 a. 4000.				
Lot do. 16.27 a. 14000.				
House South st. 2000, stable 3500, barns 1500, lot 31.11 a. 31100.				
House do. 15000, stable 5000, hen house 500, lot 6.40 a. 9000.				
Shea James B. 198 High st.	....	500	.....	6 25
Shea John A. [Hyde Park]	....	.....	3,500	43 75
Lot Boylston st. 20593 ft.				

Name, Location and Description	Poll	Personal	Total Real	Total Tax
Shea John H. 99 Boylston st.	$2	$200	$5,800	$77 00
House 99 Boylston st. 1200, lot 3225 ft. 1900.				
95 do. house 800, lot 3093 ft. 1900.				
Shea John J. 7 St. Mary's ct.	2	.....	3,900	50 75
St. Mary's ct. stable 2500, lot 1714 ft. 1400.				
Shea Mary, 92 Dudley st.	....	.....	15,500	193 75
House 1000, apt. house 98 Dudley st. 3500, lot 44000 ft. 11000.				
Sheafe John L. 1860 Beacon st.	2	500	.....	8 25
Sheahan Maurice T. 216 Winchester st.	2	500	.....	8 25
Shearman Emma, 131 Westbourne ter.	....	.....	3,300	41 25
House 2500, lot 3543 ft. 800.				
Shedden William F. 359 Tappan st.	2	3,000	.....	39 50
Sheehan Albert M. 93 Thorndike st.	2	500	.....	8 25
Sheehan David H. 133 Winchester st.	2	200	16,400	209 50
House 9000, stable 2000, lot 10664 ft. 5400.				
Sheehan Joseph J. 153 Cypress st.	2	1,000	.....	14 50
Sheehan Katie J. 153 Cypress st.	....	.....	9,700	121 25
House 5500, lot 8045 ft. 4200.				
Sheehan Mary G. 93 Thorndike st.	....	.....	9,100	113 75
House 6500, lot 5239 ft. 2600.				
Sheinwald Fanny, 1824 Beacon st.	....	.....	2,200	27 50
Lot Washington st. 4114 ft. 2200.				
Sheinwald William, 1824 Beacon st.	2	500	.....	8 25
Shepard Emily B. 124 Rawson rd.	....	10,000	.....	125 00
Shepard Emily E. 124 Rawson rd.	....	20,000	10,200	377 50
Lot Colbourne cres. 14994 ft. 6200.				
Lot Gardner rd. 10751 ft. 4000.				
Shepard Florence G. 48 Harvard av.	....	900	.....	11 25
Shepard Hannah B. and C. W. Shepard	....	.....	7,800	97 50
House 48 Harvard av. 2800, lot 15400 ft. 5000.				
Shepard Horace B. 20 Clark rd.	....	.....	41,000	512 50
House 12000, stable 1500, lot 40276 ft. 17000.				
Lot Clark rd. and Boylston st. 20910 ft. 10500.				
Shepard John [Boston]	....	.....	19,300	241 25
House 1668 Beacon st. 5500, stable 1500, lot 11235 ft. 12300.				
Shepard Josephine [Boston]	....	.....	21,500	268 75
House 277 St. Paul st. 9500, lot 6619 ft. 6300.				
Lot C, 6336 ft. 5700.				
Shepard Lindsley H. 48 Harvard av.	2	1,000	.....	14 50
Shepard Otis A. 205 Gardner rd.	2	17,500	47,800	818 25
House 20000, lot 34063 ft. 14000.				
House 216 do. 7000, lot 13655 ft. 6800.				
Shepard Otis A. *et al.* ex'rs and trustees under will of Otis Shepard	....	10,300	.....	128 75
Shepard Otis, devisees, 124 Rawson rd.	....	.....	100,400	1,255 00
House 30000, stable 4500, lot 62228 ft. 21000.				
Lot 48, Columbia st. 6942 ft. 500.				

Name, Location and Description	Poll	Personal	Total Real	Total Tax
Shepard Otis, devisees.—*Continued.*				
Lot 49 do. 7176 ft. 500.				
Lot off do. 5000 ft. 400.				
Lot 11, Verndale st. 5351 ft. 2400.				
Lot 19 do. 6681 ft. 2000.				
Lot 23 do. 6471 ft. 1300.				
Lot 25 do. 6343 ft. 1200.				
Lot 29 do. 5531 ft. 600.				
Lot 33 do. 5503 ft. 500.				
Lot 35 do. 5537 ft. 400.				
Lot 37 do. 5595 ft. 400.				
Lot 39 do. 5529 ft. 400.				
Lot 41 do. 5670 ft. 400.				
Lot 43 do. 9296 ft. 600.				
Lot 45 do. 7849 ft. 500.				
Lot 47 do. 9463 ft. 600.				
Lot 8 do. 5081 ft. 3000.				
Lot 14 do. 5103 ft. 2300.				
Lot 22 do. 6165 ft. 2100.				
Lot 20 do. 6154 ft. 2200.				
Lot 46 do. 6250 ft. 700.				
Lot 44 do. 5736 ft. 400.				
Lot 42 do. 5729 ft. 400.				
Lot 40 do. 5721 ft. 400.				
Lot 38 do. 5922 ft. 400.				
Lot 36 do. 5914 ft. 400.				
Lot 34 do. 5906 ft. 500.				
Lot 32 do. 5898 ft. 600.				
Lot 28 do. 5523 ft. 700.				
Lot 26 do. 6831 ft. 1400.				
Lot Winchester st. 7406 ft. 1400.				
Lot 87 do. 7259 ft. 1000.				
Lot 86 do. 7259 ft. 1000.				
Lot 85 do. 7259 ft. 1000.				
Lot 84 do. 7259 ft. 1000.				
Lot 83 do. 7394 ft. 1000.				
Lot 97, Columbia st. 7720 ft. 700.				
Lot 96 do. 6320 ft. 600.				
Lot 95 do. 6396 ft. 600.				
Lot 94, Columbia st. 6205 ft. 600.				
Lot 93 do. 6247 ft. 600.				
Lot 92 do. 6250 ft. 600.				
Lot do. 6125 ft. 600.				
Lot Winchester st. 31500 ft. 6000.				
Shepard Ralph A. 47 University rd.....	$2	$500	.....	$8 25
Shepard Thomas H. 89 Rawson rd.	2	17,500	$37,600	690 75
House 16000, stable 5000, lot 40931 ft 16600.				
Shepheard Arthur J. 487 Washington st...	2	1,000	.....	14 50
Shepherd Alice C. 57 University rd.....	....	.....	10,200	127 50
House 7000, lot 6370 ft. 3200.				
Shepherd James, 57 University rd.....	2	2,000	.....	27 00
Sherburne John H. jr. 92 High st.....	2	1,000	26,000	339 50
House 12000. stable 1000, lot 20000 ft 8000.				
Lot Cumberland av. 8890 ft. 2600.				
Lot do. 6136 ft. 2400.				

Name, Location and Description	Poll	Personal	Total Real	Total Tax
Sherer Charles T. [Worcester]	....	.....	$11,800	$147 50
House 17 Garrison rd. 10000, lot 2420 ft. 1800.				
Sherman Benjamin F. 1514 Beacon st.....	$2	$2,000	.....	27 00
Sherman Elbert K. 4 Auburn ct.	2	500	.....	8 25
Sherman John C. 1734 Beacon st.....	2	500	.....	8 25
Sherman Kate E. 1734 Beacon st.....	....	.....	13,500	168 75
House 10000, lot 3173 ft. 3500.				
Sherman Roger I. 385 Harvard st.....	2	500	.....	8 25
Sherman Thomas H. 1734 Beacon st.....	2	4,600	.....	59 50
Sherrill Benjamin M. 83 Longwood av....	2	1,200	.....	17 00
Shewell Julia A. 166 Tappan st.....	....	2,800	.....	35 00
Shewell Martha R. 166 Tappan st.....	....	3,400	.....	42 50
Shewell Martha R. *et al.* 166 Tappan st..	....	.....	15,400	192 50
House 4500, stable 900, lot 40000 ft. 10000.				
Shields Anna F. 34 Perry st.....	....	.....	6,400	80 00
House 31 Brook st. 4000, lot 4855 ft. 2400				
Shields John W. 34 Perry st.....	2	300	36,700	464 50
Apt. house 6000, lot 3449 ft. 1800.				
Store and hall 31a-33 Harvard st. 9000. lot 2370 ft. 2800.				
House 41 Harvard st. 6500, store 5000, lot 4730 ft. 5600.				
Shillady Mary, 31 Hurd rd.....	....	200	4,700	61 25
House 1600, shop 112 Brook st. 100, lot 5012 ft. 3000.				
Shlanger Max 54 Naples rd.....	2	800	10,900	148 25
House 8500, lot 5976 ft. 2400.				
Shreve Janet K. 1755 Beacon st.....	....	.....	18,500	231 25
House 15000, lot 3175 ft. 3500.				
Shreve William P. 1755 Beacon st.	2	6,000	.....	77 00
Shunk Adolph C. M. 104 Westbourne ter.	2	600	.....	9 50
Shunk Emma K. 104 Westbourne ter....	....	.....	9,200	115 00
House 7500, lot 5525 ft. 1700.				
Shute Mrs. Walter, 101 Coolidge st.....	....	200	.....	2 50
Sibley Benjamin E. 1595 Beacon st.....	2	1,300	.....	18 25
Silsby Rebecca W. Newton st.....	....	5,000	.....	62 50
Silsby T. Julian, 46 Babcock st.....	2	5,000	.....	64 50
Silsby T. Julian, adm'r est. of Thomas J Silsby, 46 Babcock st.....	....	22,000	.....	275 00
Silver Rosa, 32 Columbia st.....	....	.....	9,700	121 25
House 6500, lot 6000 ft. 3200.				
Simes Charles F. 1120 Beacon st.....	2	5,000	.....	64 50
Simmons M. R. 62 Greenough st.....	2	500	.....	8 25
Simonds Mary A. 10 Marion ter.....	....	500	.....	6 25
Simpson Albert P. 1855 Beacon st.....	2	1,000	.....	14 50
Simpson Frederick, 44 Williams st.....	2	2,000	.....	27 00
Simpson Greenlief W. The Beaconsfield...	2	35,000	.....	439 50
Singleton Frederick A. 123 Harvard st....	2	300	.....	5 75
Singleton Mary E. H. 123 Harvard st....	....	.....	9,000	112 50
House 4000, stable 500, lot 6665 ft. 4500.				
Siskind Josephine A. 242 Waltnut st.....	....	.....	9,500	118 75
House 6500, lot 4748 ft. 3000.				
Skillings Mrs. 20 Strathmore rd.....	....	1,000	.....	12 50
Skillman Edwin J. 1592 Beacon st.....	2	1,500	.....	20 75
Skilton Elizabeth A. 1014 Beacon st.....	....	.....	24,000	300 00
House 16000, lot 3600 ft. 8000.				

Name, Location and Description	Poll	Personal	Total Real	Total Tax
Skilton S. Henry, 1014 Beacon st.....	$2	$500	.....	$8 25
Skinner Charles S. [Boston]	....	.....	$8,700	108 75
House 22 Atherton rd. 6500, lot 5100 ft. 2200.				
Skinner Edward M. [Jamaica Plain]	....	.....	20,200	252 50
Lot off Heath st. 14.69 a. 7300.				
Lot do. 9.17 a. 4400.				
Lot do. 6.37 a. 8500.				
Slack Addie H. H. 198 Harvard st.....	....	65,000	28,500	1,168 75
House 18000, lot 13278 ft. 10500.				
Slack Ezra A. 198 Harvard st.....	2	2,000	.....	27 00
Slagle Frank M. 22 Kenwood st.....	2	1,000	.....	14 50
Slater Charles B. 1589 Beacon st.....	2	4,000	.....	52 00
Slattery Annie M. [Boston]	....	.....	6,500	81 25
House 555 Heath st. 5500, lot 3417 ft. 1000.				
Slayter Frank E. 32 Salisbury rd.....	2	1,000	.....	14 50
Slayter Rose, 32 Salisbury rd.....	....	.....	10,800	135 00
House 7500, lot 6283 ft. 3300.				
Slayton John C. F. *et al.* trs. Chas. H. Bond Trust [Boston]	....	.....	202,000	2,525 00
Apartment 1501 Beacon, 175000, lot 22547 ft. 27000.				
Sleeper George L. ex'r under will of William E. Sleeper, Hotel Beaconsfield....	....	40,000	.....	500 00
Slocum Carrie K. 79 University rd.....	....	.....	14,400	180 00
House 8000, lot 8892 ft. 4400.				
Lot University rd. 4151 ft. 2000.				
Slocum William S. 79 University rd.....	2	1,000	.....	14 50
Slocum Wm. S. adm'r Samuel D. Slocum est.	....	4,000	.....	50 00
Small D. Philip, 35 Toxteth st.....	2	500	.....	8 25
Small Fannie S. *et al.* Goodwin pl.....	....	.....	3,400	42 50
House 1800, lot 2150 ft. 1600.				
Small John G. 178 Naples rd.	2	2,500	.....	33 25
Small Katherine G. 178 Naples rd.....	....	.....	11,700	146 25
House 9500, lot 3125 ft. 2200.				
Smiley Robert A. 285 Washington st.....	2	.....	1,300	18 25
House 15 Thayer pl. 600, lot 1524 ft. 700.				
Smiley Mrs. W. H. 9 Clinton path.....	....	1,000	.....	12 50
Smith Albert E. 2 Gardner rd.....	2	7,500	.....	95 75
Smith Anna H. 55 Williston rd.	....	.....	17,800	222 50
House 12000, lot 13000 ft. 5800.				
Smith Caroline E. 89 Aspinwall av.....	....	.....	8,400	105 00
House 5500, lot 5661 ft. 2900.				
Smith Caroline F. 47 Manchester rd.	....	.....	11,100	138 75
House 8000, lot 6840 ft. 3100.				
Smith Charles F. 1718 Beacon st.....	2	3,000	.....	39 50
Smith Charles F. jr. 1718 Beacon st.....	2	200	.....	4 50
Smith Charles G. 751 Washington st.....	2	5,200	.....	67 00
Smith Charles L. 11 Powell st.....	2	13,900	.....	175 75
Smith Charles P. 28 Babcock st.....	2	2,500	.....	33 25
Smith Charles W. 117 Naples rd.	2	5,000	.....	64 50
Smith Charlotte C. 11 Powell st.....	....	18,600	.....	232 50
Smith Clara M. L. 1547 Beacon st.....	....	.....	25,600	320 00
House 10000, lot 5819 ft. 8100.				
Lot Beacon st. 5837 ft. 7500.				
Smith Clarence B. 1471 Beacon st.....	2	1,000	.....	14 50

Name, Location and Description	Poll	Personal	Total Real	Total Tax
Smith Dora B. 16 Coolidge st.	....	.....	$7,200	$90 00
House 4500, lot 5175 ft. 2700.				
Smith E. Elizabeth, [Cambridge]	....	.....	5,600	70 00
Apt. house 68 Chestnut st. 4300, lot 2625 ft. 1300.				
Smith Edward F. 61 Sewall av.	$2	$1,000	.....	14 50
Smith Edward H. 53 Dwight st.	2	500	9,100	122 00
House 6000, lot 5264 ft. 3100.				
Smith Edward R. 1547 Beacon st.	2	2,000	.....	27 00
Smith Edwin E. 87 Fuller st.	2	1,700	.....	23 25
Smith Effie L. 20 Searle av.	....	.....	4,600	57 50
House 3000, lot 3602 ft. 1600.				
Smith Elden W. [Boston]	....	.....	10,200	127 50
House 86 Toxteth st. 4000, lot 12000 ft 6200.				
Smith Emily J. 161 Boylston st.	....	200	.....	2 50
Smith Frank E. 5 Auburn ct.	2	500	.....	8 25
Smith Frank G. 519 Washington st.	2	1,000	.....	14 50
Smith Frank W. [Hull]	....	.....	88,000	1,100 00
House 11 Park st. 32000, lot 8033 ft. 8000.				
House 16-18 Parkway 20000, lot 4647 ft 4000.				
House 12-14 do. 20000, lot 4647 ft. 4000.				
Smith G. Edward, 55 Williston rd.	2	7,500	.....	95 75
Smith George E. *et al.* executors under will of George W. Armstrong	....	64,800	.....	810 00
Smith George E. *et al.* ex'rs or trs. under will of George W. Armstrong	....	.....	60,500	756 25
Apt. house 9 Park vale 27500, lot 5638 ft 2800.				
Apt. house 5 do. 27500, lot 5391 ft. 2700				
Smith Geo. E. *et al.* trs. for Ethel A. Hayes	....	9,600	.....	120 00
Smith George E. *et al.* trs. for George R Armstrong, 1405 Beacon st.	....	11,100	.....	138 75
Smith George H. [Boston]	....	.....	11,700	146 25
House 182 Naples rd. 9500, lot 3125 ft. 2200.				
Smith George H. [Boston]	....	.....	19,000	237 50
House 1750 Beacon st. 15000, lot 3624 ft 4000.				
Smith George W. 47 Manchester rd.	2	1,500	.....	20 75
Smith Helen E. T. 117 Naples rd.	....	64,700	22,200	1,086 25
House 12000, stable 3000, lot 14450 ft. 7200.				
Smith Henry E. 1491 Beacon st.	2	2,500	.....	33 25
Smith Horace E. 12 Thayer pl.	2	500	.....	8 25
Smith Josephine F. 210 Winthrop rd.	....	105,700	3,000	1,358 75
Lot Evans rd. 7748 ft.				
Smith Josephine F. guardian, 210 Winthrop rd.	....	20,000	.....	250 00
Smith L. Waldo, 1647 Beacon st.	2	3,500	.....	45 75
Smith Lillian V. 2 Gardner rd.	....	.....	26,300	328 75
House 12500, stable 3500, lot 16571 ft 10300.				
Smith Louise L. 241 Clinton rd.	....	.....	14,100	176 25
House 9000, lot 10192 ft. 5100.				
Smith Lucy A. 1589 Beacon st.	....	7,500	.....	93 75

Name, Location and Description	Poll	Personal	Total Real	Total Tax
Smith Marcell N. 51 Babcock st.....	$2	$7,500	$12,000	$245 75
House 43 Babcock st. 5000, lot 10799 ft. 7000.				
Smith Maria C. 155 Davis av.....	....	.....	7,300	91 25
House 4500, lot 4910 ft. 2800.				
Smith Nellie F. 51 Babcock st.....	....	.....	19,000	237 50
House 10000, stable 1500, lot 15136 ft. 7500.				
Smith Robert D. 61 Kenwood st.....	2	500	.....	8 25
Smith Sophia V. D., 20 Hawthorn rd.....	....	.....	10,900	136 25
House 7700, lot 6400 ft. 3200.				
Smith Sophia V. D. *et al.* executors will of Azariah Smith	....	2,000	.....	25 00
Smith Walter C. 260 Fisher av.....	2	1,000	.....	14 50
Smith William F. 241 Clinton rd.....	2	3,000	.....	39 50
Smith Winfield S. 1070 Beacon st.....	2	2,000	.....	27 00
Smyth Catherine 241 Boylston st.	....	.....	7,700	96 25
House 2500, apt. 9 Cameron st. 3000, lot 4000 ft. 2200.				
Snell Cullen B. 74 Davis av.....	2	500	.....	8 25
Snell Katherine M. 74 Davis av.....	....	3,500	.....	43 75
Snider Benjamin [Boston]	....	.....	87,400	1,092 50
Unf. Block, Beacon st. 5000, lot 22952 ft. 27000.				
Apt. 1822 Beacon st. 21000, lot 4674 ft. 5600.				
Apt. 1824 Beacon st. 22000, lot 6184 ft. 6800.				
Snow Daniel K. 195 Walnut st.....	2	1,500	.....	20 75
Snow Frank A. 523 Washington st.....	2	3,000	.....	39 50
Snow Fred A. 6 Stedman st.....	2	1,500	.....	20 75
Snow Grace D. 523 Washington st.....	....	.....	11,500	143 75
House 7500, lot 7146 ft. 4000.				
Snow Mrs. L. J. 1090 Beacon st.....	....	2,000	.....	25 00
Snow M. Josephine [Boston]	....	.....	145,000	1,812 50
Apt. house 9 Sewall av. 125000, lot 15599 ft. 20000.				
Snow Rosetta J. P. 87 Gardner rd.....	....	14,000	36,500	631 25
House 13000, stable 2000, lot 21750 ft 13000.				
Lot Winthrop rd. 16826 ft. 8500.				
Snyder A. J. 108 Washington st.....	....	200	.....	2 50
Sobotky Peter, 1459 Beacon st.....	2	1,000	.....	14 50
Solan Frances M. 43 Oakland rd.....	....	.....	10,100	126 25
House 4500, lot 3133 ft. 1500.				
Lot do. 2955 ft. 1500.				
House 21 Hart st. 400, stable 800, lot 3078 ft. 1400.				
Solan Michael, 6 Roberts st.....	2	1,000	3,300	55 75
Stable 22 Hart st. 1500, lot 1540 ft. 700.				
Barn Franklin st. cor. Hart st. 100, lot 1995 ft. 1000.				
Solan Thomas, 43 Oakland rd.....	2	1,000	.....	14 50
Solomon James M. estate, 61 Park st.....	....	1,000	.....	12 50
Somers Frank D. [Boston]	....	.....	9,900	123 75
House 31-33 Elm st. 7000, lot 6691 ft. 2900.				
Somes Elizabeth W. 168 Winchester st.....	....	16,300	.....	203 75

Name, Location and Description	Poll	Personal	Total Real	Total Tax
Somes George H. 65 Francis st	$2	$10,000	.....	$127 00
Somes John E. 164 Winchester st	2	24,500	$17,300	524 50
House 168 Winchester st. 6000, lot 8728 ft 2600.				
House 164 do. 6000, lot 8887 ft. 2700.				
Somes Mary P. 168 Winchester st	....	18,900	.....	236 25
Sommerville Alfred A. 1861 Beacon st	2	2,000	.....	27 00
Soper Bessie C. 9 Sewall av	....	42,800	.....	535 00
Soper Robert C. 9 Sewall av	2	2,800	.....	37 00
Soren Harriett A. 109 Rawson rd	....	.....	13,200	165 00
House 7000, lot 15000 ft. 6200.				
Soren J. Wales, 109 Rawson rd	2	500	.....	8 25
Soren Walter, 109 Rawson rd	2	500	.....	8 25
Soule Augustus W. 1571 Beacon st	2	7,500	.....	95 75
Soule Charles C. Warren st	2	4,000	12,500	208 25
House 7500, lot 12322 ft. 5000.				
Soule Horace H. 5 Perrin rd	2	2,500	.....	33 25
Soule Ida W. 1571 Beacon st	....	10,000	.....	125 00
Soule Ida W. ex't'x Richard H. Soule estate, 1571 Beacon st.	....	28,000	.....	350 00
Soule Maria G. 187 Walnut st	....	27,800	.....	347 50
Soule William H. H. 40 Coolidge st	2	1,000	.....	14 50
Soule Winsor, 1651 Beacon st	2	9,000	.....	114 50
Southard Louis C. 21 Francis st	2	1,500	19,000	258 25
House 5000, stable 700, lot 22800 ft. 13300.				
Souther Mary, 59 Marion st	....	5,000	.....	62 50
Souther Sarah I. 48 Babcock st.	....	40,000	.....	500 00
Southwick Mary A. [Boston]	....	.....	11,300	141 25
House 618 Washington st. 7000, lot 7372 ft. 4300.				
Southwick Nellie O.	....	.....	10,000	125 00
Lot Beacon and Hawes sts. 4856 ft.				
Southworth Robert A. 67 Carlton st	2	7,500	.....	95 75
Spafford Isaac B. 88 University rd	2	5,000	.....	64 50
Spalding Elizabeth I. 39 Garrison rd	....	4,500	.....	56 25
Spalding Fred M. 320 Tappan st	2	3,000	.....	39 50
Spalding Fred M. g'd'n of Francis L. Spalding	....	1,800	.....	22 50
Spalding Grace M. 39 Garrison rd	....	4,500	.....	56 25
Spalding Isabel, 39 Garrison rd	....	4,500	.....	56 25
Spalding Josephine S. 358 Tappan st	....	.....	12,000	150 00
House 10000, lot 2000 ft. 2000.				
Spalding Richard W. 39 Garrison rd	2	4,500	.....	58 25
Sparrow Albert W. Heath st	2	1,000	.....	14 50
Sparrow Grace H. Heath st	....	.....	10,100	126 25
House 7000, lot 9312 ft. 3100.				
Spaulding Henry G. 1470 Beacon st	2	1,500	.....	20 75
Spaulding Lucy W. 1470 Beacon st	....	3,900	.....	48 75
Spaulding S. Marie, 1469 Beacon st	....	1,000	.....	12 50
Spaulding S. Marion, 1469 Beacon st	....	1,000	.....	12 50
Speakman Rachel T. 471 Washington st	....	200	.....	2 50
Speare Alden H. 115 Westbourne ter	2	500	.....	8 25
Spencer Charles A. W. 46 Harris st.	2	1,000	6,100	90 75
House 24 Prospect st. 4500, lot 3520 ft. 1600.				
Spencer Ida E H. 1888 Beacon st	....	.....	16,200	202 50
Apt. house 11500, lot 4640 ft. 4700.				

Name, Location and Description	Poll	Personal	Total Real	Total Tax
Spencer Warren W. C. 1886 Beacon st.	$2	$2,000	.....	$27 00
Sperry Minna E. 75 Stedman st.	....	.....	$8,300	103 75
House 5500, lot 6405 ft. 2800.				
Spillane Margaret, 80 Chestnut st.	....	.....	4,100	51 25
Apt. house 3000, lot 2290 ft. 1100.				
Spitz Abraham P. 15 Coolidge st.	2	500	.....	8 25
Spitz Bertha M. 50 Thorndike st.	....	.....	8,500	106 25
House 5500, lot 5637 ft. 3000.				
Spitz Fannie, 1469 Beacon st.	....	3,000	.....	37 50
Spitz Nancy, 67 Fuller st.	....	.....	9,800	122 50
House 6500, lot 5568 ft. 3300.				
Spofford Harriet U. adm'x estate of John F. Spofford, 30 Upland rd.	....	1,500	.....	18 75
Sprague Charles, 25 Davis av.	2	1,000	.....	14 50
Sprague Charles, *et al.* trs. benefit Charles Sprague, 25 Davis av.	....	3,000	.....	37 50
Sprague Edwin L. 31 Longwood av.	2	10,000	.....	127 00
Sprague Edwin L. gdn. 31 Longwood av.	....	5,000	.....	62 50
Sprague Frances E. 31 Cypress st.	....	1,100	.....	13 75
Sprague Francis W. 31 Cypress st.	2	3,000	.....	39 50
Sprague Lucius K. 233 Harvard st.	2	2,000	.....	27 00
Sprague Mary C. 12 Columbia st.	....	5,000	.....	62 50
Sprague Mary C. and Clara S. Davis, 12 Columbia st.	....	.....	9,900	123 75
House 6500, lot 5494 ft. 3400.				
Sprague Mary E. 1080 Beacon st.	....	5,000	.....	62 50
Spring Charlotte A. Hotel Beaconsfield	....	5,000	.....	62 50
Sprout Margaret L. 86 Addington rd.	....	.....	21,400	267 50
House 8500, stable 2700, lot 24925 ft. 10200.				
Sprout William B. 86 Addington rd.	2	7,500	.....	95 75
Squires John P. 1720 Beacon st.	2	1,000	.....	14 50
Squires John P. trustee for Marion I. Vose, 1720 Beacon st.	....	5,000	.....	62 50
Stackpole Minna J. [Boston]	....	.....	13,200	165 00
Lot Washington st. 10658 ft. 7500.				
Lot do. 8100 ft. 5700.				
Stanfield Robert, 16 School st.	2	.....	6,900	88 25
House 28 White pl. 1500, do. 26 do. 2000, do. 26a do. 900, lot 4918 ft. 2500.				
Stanley James M. 57 Harris st.	2	500	.....	8 25
Stanton Catherine, 1470 Beacon st.	....	7,600	.....	95 00
Stanton Charles S. 1470 Beacon st.	2	7,600	.....	97 00
Stanwood Annie I. [Boston]	....	.....	13,800	172 50
House 822 Tappan st. 12000, lot 2310 ft. 1800.				
Stanwood Edward. 76 High st.	2	6,000	.....	77 00
Stanwood Eliza T. 76 High st.	....	1,000	21,500	281 25
House 12000, lot 20526 ft. 9500.				
Starr Elizabeth S. 159 Buckminster rd.	....	800	13,200	175 00
House 8500, lot 9358 ft. 4700.				
Starrett Jane H. 21 Salisbury rd.	....	.....	8,900	111 25
House 6000, lot 7179 ft. 2900.				
State Street Trust Co. ex'rs under will of James M. Seamans	....	2,800	.....	35 00
Stearns Charles H. 265 Harvard st.	2	8,000	210,600	2,734 50
House 5000, stable 1500, shed 400, office 5500, lot 109748 ft. 146000.				

Name, Location and Description	Pol	Personal	Total Rea	Total Tax
Stearns Charles H.—*Continued.*				
House 64 Babcock st. 4500, lot 15474 ft. 8500.				
House Charles st. 6500, lot 6500 ft. 8000.				
House 380 Washington st. 4500, house do. 5000, lot 9150 ft. 8000.				
House 29 Littell rd. 1200, lot 5160 ft. 2500.				
Lot cor. Littell and Stearns rds. 5850 ft. 3500.				
Stearns Charles H. *et al.* trs. 265 Harvard st.	....	.....	$30,900	$386 25
Apt. house 16 High st. 15000, do. 5 Elm pl. 2500, lot 4744 ft. 3200.				
Stores Walnut st. 3500, house 1-3 Elm pl. 2500, lot 4916 ft. 4200.				
Stearns Charles H. and heirs of Marshall Stearns, 265 Harvard st.	....	.....	75,200	940 00
House 83 Longwood av. 6500, stable 1000, lot 19250 ft. 13000.				
Block 101-105 do. 20000, lot 8519 ft. 6300.				
Lot do. 6200 ft. 3500.				
Lot do. 8734 ft. 4800.				
Lot Stearns rd. 8718 ft. 4300.				
Shed St. Paul st. 400, lot 77000 ft. 15400.				
Stearns Charles H. and Walter C. Cabot heirs	....	.....	7,900	98 75
House 27 Brookline av. 900, lot 2050 ft. 1500.				
House 33-35 do. 1200, lot 5830 ft. 4300.				
Stearns Frank A. 15 John st.	$2	$1,000	13,500	183 25
House 8000, lot 6400 ft. 5500.				
Stearns Frederic B. 641 Washington st.	2	500	.....	8 25
Stearns Frederick M. 37 Circuit rd.	2	5,000	3,800	112 00
Garage off Circuit rd. 800, lot 14340 ft. 3000.				
Stearns Frederick M. trustee under will of A. A. Moseley, benefit of F. R. Moseley	....	23,000	.....	287 50
Stearns Fredrick M. trustee under will of A. T. Stearns	....	58,700	.....	733 75
Stearns George M. 641 Washington st.	2	2,000	.....	27 00
Stearns James P. 31 Pleasant st.	2	30,000	173,500	2,545 75
House 10000, stable 2300, greenhouse 300, lot 157165 ft. 145000.				
House 49 Pleasant st. 4000, stable 500, lot 24826 ft. 11400.				
Stearns Janet C. 468 Walnut st.	....	.....	15,500	193 75
House 11000, lot 11640 ft. 4500.				
Stearns John G. 24 Pleasant st.	2	37,500	34,000	895 75
House 9000, lot 14450 ft. 14500.				
Garage Green st. 1000, lot 15846 ft. 9500.				
Stearns John G. trustee, 24 Pleasant st.	....	12,000	.....	150 00
Stearns John G. trustee, 24 Pleasant st.	....	12,000	.....	150 00
Stearns John G. and James P.	....	.....	58,000	725 00
House 10 John st. 8000, do. 14 Pleasant st. 9000, do. 10 do. 9000, do. 11 Waldo st. 8000, lot 19312 ft. 24000.				

Name, Location and Description	Poll	Personal	Total Real	Total Tax
Stearns Joseph G. *et al.* [Boston]	....	.....	$21,700	$271 25
House 28 John st. 4500, stable 1200, lot 19749 ft. 16000.				
Stearns Julia M. 37 Circuit rd.	....	.....	13,500	168 75
House 10000, lot 13897 ft. 3500.				
Stearns Marshall, heirs, 100 Sewall av.	....	.....	45,400	567 50
Lot 45570 ft. 45300.				
Lot off Beacon st. 570 ft. 100.				
Stearns Mrs. R. H. 1080 Beacon st.....	....	$10,000	.....	125 00
Stearns William, heirs James P. Stearns *et al.* trs. 100 Sewall av.....	....	.....	51,200	640 00
House 6000, stable 500, lot 33720 ft. 20000.				
Cottage 106 Sewall av. 1500, lot 33026 ft. 18500.				
Lot Flora st. 17884 ft. 4700.				
Stearns Mrs. William 100 Sewall av.	....	2,500	.....	31 25
Stearns William, heirs, and Charles H. Stearns	....	.....	15,200	190 00
Lot St. Paul st. and Stearns rd. 9300 ft. 5400.				
Lot Stearns rd. 13440 ft. 3000.				
Lot do. 13700 ft. 6800.				
Stearns William B. 43 Pleasant st.	$2	2,500	13,000	195 75
House 8000, lot 7513 ft. 5000.				
Stearns William B. trustee under will of Charles Stearns	....	600	.....	7 50
Stedman Henry R. South st.....	2	7,500	42,200	623 25
House 7000, barn 1700, hospital 9000, do. 9000, barn 500, lot 18.04 a. 15000.				
Steele George F. 1056 Beacon st.	2	1,500	.....	20 75
Steese Nellie S. and Fannie S. Clarke	....	.....	126,700	1,583 75
House 105 Gardner rd. 35000, lot 43710 ft. 22500.				
House 40-42 Cypress st. 12000, do. 58-60 Waverly st. 6500, do. 48-50 do. 6500, do. 44-46 do. 6500, lot 44278 ft. 22200.				
Stable Winthrop rd. 5000, lot 25800 ft. 10500.				
Steeves Wilfred L. 1345a Beacon st.....	2	200	.....	4 50
Steinberg Lena [Boston]	....	.....	1,400	17 50
Lot Brookline av. 1810 ft.				
Steinmetz Spencer J. 31 Evans rd.	2	500	.....	8 25
Stephenson Harris G. 1857 Beacon st.	2	500	.....	8 25
Stetson Ada F. 1795 Beacon st.....	....	1,200	.....	15 00
Stetson Amos H. 332 Washington st.	2	2,000	.....	27 00
Stetson Delia H. 1470 Beacon st.....	....	20,000	.....	250 00
Stetson Florence G. 1795 Beacon st.....	....	1,200	.....	15 00
Stetson John A. 1253 Beacon st.	2	2,700	.....	35 75
Stetson Marion, 1470 Beacon st.	....	20,000	.....	250 00
Stetson Pauline [New York]	....	.....	13,400	167 50
House 32 Center st. 11000, lot 3496 ft. 2400.				
Stetson Sarah M. 1501 Beacon st.....	....	6,200	.....	77 50
Stetson Susan R. 1795 Beacon st.....	....	3,000	.....	37 50
Stevens Edith B. 1463 Beacon st.....	....	.....	3,700	46 25
Lot Evans rd. 10611 ft. 3700.				

Name, Location and Description	Poll	Personal	Total Real	Total Tax
Stevens Edith K. 1011 Beacon st.	....	.....	$22,700	$283 75
House 17000, lot 2879 ft. 5700.				
Stevens Frederick G. 8 Webster park	$2	$500	.....	8 25
Stevens George C. 145 Winthrop rd.....	2	1,500	.....	20 75
Stevens Gertrude, 338 Clinton rd.....	....	3,600	.....	45 00
Stevens Harriet J. F. ex't'x under will of George O. Stevens	....	7,200	.....	90 00
Stevens Helen Granger, Boylston st.....	....	25,000	.....	312 50
Stevens Horace H. 1011 Beacon st.....	....	.....	6,000	75 00
Lot 2929 ft.				
Stevens L. C. & Co. 700 Washington st....	....	100	.....	1 25
Stevens Lester F. 32 Manchester rd.....	2	1,000	7,000	102 00
House 5000, lot 4800 ft. 2000.				
Stevens Willard H. 1463 Beacon st.....	2	500	.....	8 25
Stevenson Grace, 1478 Beacon st.....	....	.....	30,800	385 00
House 3500, stable 500, lot 38400 ft. 26800.				
Stevenson Martha C. *et al.* 94 Upland rd....	....	5,800	12,800	232 50
House 8500, lot 9530 ft. 4300.				
Steverman & Gibbons, 264 Washington st..	....	200	.....	2 50
Stewart Allison V. 50 Centre st.....	2	2,000	.....	27 00
Stewart Edward J. 54 University rd.....	2	1,000	.....	14 50
Stewart Edward J tr. under will of Caroline S. Dimick	....	1,500	.....	18 75
Stewart George H. 3 Flora st.....	2	2,500	.....	33 25
Stewart Helena F. 54 University rd.....	....	500	10,800	141 25
House 7000, lot 7571 ft. 3800.				
Stewart James, 23 Hurd rd.....	2	.....	5,600	72 00
Apt. house 3500, lot 4080 ft. 2100.				
Stewart Mary G. 102 Druce st.....	....	.....	24,600	307 50
House 16000, lot 16656 ft. 8600.				
Stewart Ralph A. 102 Druce st.....	2	8,000	.....	102 00
Stickney Alice H. Peirce, 47 Salisbury rd...	....	.....	7,500	93 75
House 4500, lot 6600 ft. 3000.				
Stiebel Hiram H. 1897 Beacon st.....	2	500	.....	8 25
Stillings Evalynn M. [Boston]	....	.....	6,000	75 00
Lot Commonwealth av. 5276 ft.				
Stinson Annie A. 1 Winchester st.....	....	1,000	.....	12 50
Stitt Albert H. 29 Elm st.....	....	.....	10,900	136 25
House 8500, lot 5295 ft. 2400.				
Stitt George E. 37 Elm st.....	2	.....	9,900	125 75
Double house 35-37 Elm st. 7000, lot 6494 ft. 2900.				
Stitt William J. 29 Elm st.	2	.....	11,000	139 50
House 123 Aspinwall av. 5500, lot 6041 ft. 3300.				
Lot off Elm st. 5398 ft. 2200.				
St. John Elizabeth *et al.* executors under will of James A. St. John.....	....	18,000	.....	225 00
St. John Elizabeth, 1842 Beacon st.....	....	.....	23,000	287 50
House 12000, lot 10461 ft. 11000.				
St. Mark's M. E. Church, by trustees	....	.....	12,400	155 00
House 33 Longwood av. 8500, lot 3433 ft. 3900.				
Stober William J. [Boston]	....	.....	10,000	125 00
Lot Chestnut Hill av. 50497 ft.				

Name, Location and Description	Poll	Personal	Total Real	Total Tax
Stockton Howard *et al.* trustees [Boston].	....	.....	$61,500	$768 75
House 89 Carlton st. 3500, lot 23779 ft 28000.				
House 108 Ivy st. 7000, lot 26500 ft. 23000				
Stoddard George H. [Boston]	....	.....	8,000	100 00
House 30 Coolidge st. 5200, lot 5175 ft 2800.				
Stoddard Mary H. 11 Park st.....	....	$1,000	.....	12 50
Stodder Frank F. 6 Stedman st.....	$2	1,500	.....	20 75
Stokes Frances W. 1223 Beacon st.....	....	3,300	.....	41 25
Stone Annie B. 21 Monmouth ct.....	....	12,000	.....	150 00
Stone Carrie M. 59 Buckminster rd.....	....	.....	51,900	648 75
House 15000, stable 4500, garage 2500, lo 39659 ft. 15500.				
Lot Clinton rd. 72046 ft. 14400.				
Stone Everett E. 1891 Beacon st.....	2	3,000	31,600	434 50
Lot Beacon st. 15801 ft. 31600.				
Stone Galen L. 59 Buckminster rd.....	2	50,000	89,000	1,739 50
Lot Holland rd. 85074 ft. 34000.				
Lot Lee st. 346000 ft. 55000.				
Stone Galen L. g'd'n for Katherine Stone .	....	4,100	.....	51 25
Stone Galen L. g'd'n for Margaret Stone .	....	2,100	.....	26 25
Stone Galen L. g'd'n for Robert Stone ..	....	2,100	.....	26 25
Stone Galen L. g'd'n for Barbara Stone ..	....	1,000	.....	12 50
Stone Lewis F. 375 Harvard st.....	2	500	.....	8 25
Stone Malcolm B. 80 Monmouth st.....	2	500	.....	8 25
Stone Nathaniel H. *et al.* trs. benefit of Ellen F. Atkinson [Boston]	....	8,000	.....	100 00
Stone Sallie E. [New York]	....	.....	8,500	106 25
House 5 Milton rd. 6000, lot 5157 ft. 2500				
Stonehouse William, 20 Harvard pl.....	2	200	3,700	50 75
House unfinished Brook st. 2000, lot 3465 ft. 1700.				
Storer Oscar [Boston]	....	.....	83,500	1,043 75
Apt. house 471 Washington st. 75000, lot 8504 ft. 8500.				
Storey Moorfield *et al.* trustees under will of A. W. Blake	....	267,600	.....	3,345 00
Storey Moorfield *et al.* trs. A. W. Blake est	....	.....	93,100	1,163 75
Lot Cypress st. 11461 ft. 6500.				
Lot Cypress pl. 5311 ft. 3400.				
House 446 Washington st. 6500, stable 1500, lot 54007 ft. 29200.				
Lot Tappan st. 21900 ft. 11000.				
Lot do. 18400 ft. 9500.				
Lot do. and Blake rd. 22500 ft. 11500.				
Lot Blake rd. 34000 ft. 14000.				
Storm W. F. [Boston]	....	500	.....	6 25
Storrow Charles, 112 High st.....	2	64,000	48,400	1,407 00
House 20000, stable 2000, lot 29860 f 14500.				
House 20 Edgehill rd. 7000, lot 12208 f 4900.				
Storrs Leonard K. 130 Aspinwall av.....	2	2,500	.....	33 25
Story Brainard B. 1736 Beacon st.....	2	1,000	.....	14 50
Stoughton Emma G. [Los Angeles, Cal.]....	....	.....	6,400	80 00
House 5 Osborn rd. 4500, lot 3541 ft. 1900.				

Name, Location and Description	Poll	Personal	Total Real	Total Tax
Stowe Griswold, 6 Stedman st	$2	$1,100	.....	$15 75
Stowell Annie E. 1793 Beacon st	....	45,000	.....	562 50
Stowell Helen L. [Medford]	....	.....	$8,300	103 75
House 108 University rd. 6500, lot 3828 ft. 1800.				
Stowell Henry B. 10 Regent cir	2	10,000	16,600	334 50
House 14000, lot 3995 ft. 2600.				
Strahan Esther, 1025 Beacon st	....	.....	22,000	275 00
House 17000, lot 2530 ft. 5000.				
Strahan Thomas, 1025 Beacon st	2	1,000	.....	14 50
Strain Alexander and Hannah, 225 High st	....	.....	15,100	188 75
House 3500, lot 2049 ft. 1000.				
House 144 Cypress st. 7000, lot 3003 ft 1800.				
Lot do. 3003 ft. 1800.				
Strain Charles, 166 Chestnut st	2	.....	5,500	70 75
House 4000, lot 3195 ft. 1500.				
Stranahan [Mrs.] R. A. 93 Perry st	....	2,000	.....	25 00
Strater Francis A. 50 Sumner rd	2	11,000	17,000	352 00
House 9500, lot 17745 ft. 7500.				
Stratton Chas. E. *et al.* ex'rs of Susan E. Taggard est.	....	3,100	.....	38 75
Strauss Henry, 1479 Beacon st	2	1,000	.....	14 50
Strauss Isaac M. 1479 Beacon st	2	2,500	.....	33 25
Straw Luther G. [Salem]	....	.....	9,800	122 50
House 41 Bartlett cres. 6500, lot 6661 ft. 3300.				
Strecker Charles B. 127 Thorndike st	2	1,000	.....	14 50
Strecker Fannie M. 127 Thorndike st	....	.....	9,200	115 00
House 7000, lot 5975 ft. 2200.				
Strickland Clara T. 15 Hedge rd	....	1,300	12,200	168 75
House 8000, lot 10481 ft. 4200.				
Strickland Cora H. 55 Naples rd	....	.....	9,000	112 50
House 6500, lot 5083 ft. 2500.				
Strickland Daniel B. 55 Naples rd	2	3,000	.....	39 50
Strong George [Boston]	....	.....	16,000	200 00
House 9 Clinton path 13000, lot 3027 ft 3000.				
Strong Margaret L. and Isabel L. [New York]	....	.....	15,500	193 75
House 8 Kilsyth rd. 12500, lot 2987 ft. 3000.				
Stuart Charles S. 57 Kenwood st	2	500	.....	8 25
Sturgis Mrs. A. G. 1080 Beacon st	....	10,000	.....	125 00
Sturgis Irving J. 16 Prescott st	2	20,000	.....	252 00
Sturgis James B. 1080 Beacon st	2	1,000	.....	14 50
Sturgis Katherine G. 16 Prescott st	....	.....	58,500	731 25
House 35000, auto shed 1700, lot 20936 ft 21800.				
Sturtevant Edward L. 96 Ivy st	2	1,500	.....	20 75
Sturtevant John D. est. 105 Gardner rd	....	123,000	.....	1,537 50
Sugatt William P. 1203 Beacon st	2	500	.....	8 25
Sullivan Catherine T.	....	.....	1,500	18 75
House 14 Morss av. 500, lot 1403 ft. 1000				
Sullivan Catherine T. trustee	....	.....	1,500	18 75
House 16 Morss av. 500, lot 1403 ft. 1000				
Sullivan Daniel A. 1774 Beacon st	2	1,500	.....	20 75
Sullivan John, 1064 Beacon st	2	2,500	.....	33 25

Name, Location and Description	Poll	Personal	Total Real	Total Tax
Sullivan John H. and Daniel McGuire, 512 Heath st.	....	.....	$600	$7 50
Lot 77, Garardus av. 5000 ft. 300.				
Lot 78 do. 5000 ft. 300.				
Sullivan Katherine, 120 Brook st.	....	.....	5,100	63 75
House 4500, lot 1118 ft. 600.				
Sullivan Mortimer, 14 Pearl st.	$2	$100	.....	3 25
Sullivan Mortimer and Penelope, 14 Pearl st.	....	.....	3,700	46 25
Lot 23, Dale st. 4522 ft. 200.				
House Clyde st. 3000, lot 4522 ft. 500.				
Sullivan Penelope, 14 Pearl st.	....	.....	10,000	125 00
House 10-14 Pearl st. 6000, lot 4282 ft 4000.				
Sullivan Philip H. trustee Hannahetta Cogswell estate [Boston]	....	.....	8,500	106 25
Store 1356 Beacon st. 2000, lot 2931 ft. 6500.				
Sullivan Susan C. Winslow rd.	....	.....	38,600	482 50
Lot 2, Clinton rd. 10500 ft. 2500.				
Lot 4 do. 9500 ft. 2300.				
Lot 1, Clark rd. 10000 ft. 2700.				
Lot 3 do. 9500 ft. 2500.				
Lot 5 do. 15000 ft. 3700.				
Lot 23 do. 8440 ft. 2100.				
Lot 22 do. 8101 ft. 2000.				
Lot 21 do. 7458 ft. 1900.				
Lot 18 do. 6292 ft. 1800.				
Lot 17 do. 6352 ft. 1800.				
Lot 16 do. 6591 ft. 1900.				
Lot 15 do. 6534 ft. 1900.				
Lot 12 do. 6583 ft. 1900.				
Lot 10 do. 6001 ft. 1800.				
Lot 6 do. 5991 ft. 1800.				
Lot 5 do. 5521 ft. 1500.				
Lot 4 do. 5484 ft. 1500.				
Lot 2 do. 5516 ft. 1500.				
Lot 1 do. 5734 ft. 1500.				
Sullivan T. Russell, trustee [Boston]	....	.....	50,200	627 50
House 58 Alton pl. 12000, stable 1200, lot 73134 ft. 37000.				
Sullivan T. Russell, tr. est. of Wm. L. Chase	....	3,500	.....	43 75
Sullivan William, 9 Claflin rd.	2	2,500	.....	33 25
Sullivan William J. 41 Winslow rd.	2	15,000	48,700	798 25
House 20000, stable 1500, lot 16920 ft 7500.				
House 51 Winslow rd. 4500, stable 1500 lot 7046 ft. 3600.				
Lot 18 do. 6600 ft. 3600.				
Lot 19 do. 5951 ft. 3000.				
Lot 21 do. 7000 ft. 3500.				
Summers Robert S. 1463 Beacon st.	2	500	.....	8 25
Sundell Sadie E. 78 Harvard st.	....	.....	44,100	551 25
Apt. house 22 Homer st. 9500, lot 3775 ft 2200.				

Name, Location and Description	Poll	Personal	Total Real	Total Tax
Sundell Sadie E.—*Continued.*				
House 74 Winchester st. 2500, stable 400 lot 16395 ft. 8200.				
Apt. house 33 Cypress pl. 7500, do. 27 do. 8000, lot 11051 ft. 5800.				
Sundell William, 78 Harvard st.	$2	$1,500	$6,600	$103 25
House 1800, stable 800, lot 5528 ft. 4000.				
Suter Charles R. 287 Walnut st.	2	5,000	.....	64 50
Sutherland Robert, 7 Mulford st.	2	.....	5,300	68 25
House 4000, lot 2788 ft. 1300.				
Swan Charles A. [Melrose]	....	.....	54,000	675 00
House 8 Verndale st. and 514-516 Harvard st. 45000, lot 10172 ft. 9000.				
Swan Charles A. tax-title [Melrose]	....	.....	6,300	78 75
House 59 Brook st. 4500, lot 3646 ft. 1800.				
Swan Charles W. 1073 Beacon st.	....	.....	18,500	231 25
House 13500, lot 2448 ft. 5000.				
Swan Daniel [Lowell]	....	.....	58,900	736 25
Lot Babcock st. 22075 ft. 9000.				
Lot 4 do. 58443 ft. 25000.				
Lot 1, Stetson st. 7232 ft. 3000.				
Lot 3 do. 8800 ft. 3500.				
Lot 5 do. 7480 ft. 3100.				
Lot 6 do. 6775 ft. 2800.				
Lot 7 do. 6082 ft. 2500.				
Lots 8-11 do. 24213 ft. 10000.				
Swan Edward W. 128 Kent st.	2	500	.....	8 25
Swan Ellen A. 69 Naples rd.	....	.....	8,800	110 00
House 6000, lot 6009 ft. 2800.				
Swan Emma A. 91 Babcock st.	....	.....	12,200	152 50
House 7500, lot 7848 ft. 4700.				
Swan Helen G. 27 Irving st.	....	.....	18,000	225 00
House 12000, lot 12100 ft. 6000.				
Swan Laura P. 1015 Beacon st.	....	17,400	22,000	492 50
House 17000, lot 2530 ft. 5000.				
Swan Reuben S. 91 Babcock st.	2	4,000	.....	52 00
Swan Thomas F. 69 Naples rd.	2	2,200	.....	29 50
Swan William W. 27 Irving st.	2	6,500	.....	83 25
Sweeney Ellen, Ackers av.	....	.....	3,500	43 75
House 500, lot 13322 ft. 3000.				
Sweetser Seth K. The Beaconsfield	2	140,000	.....	1,752 00
Sweetser Susan J. Warren st.	....	.....	32,000	400 00
House 12000, stable 5000, lot 36570 ft 15000.				
Sweetser Susan J. and Isaac H. trustees under will of Frank E. Sweetser.....	....	67,000	.....	837 50
Swett Charles W. 1362 Beacon st.....	2	1,000	.....	14 50
Swett Eliza G. 50 Davis av.....	....	2,500	.....	31 25
Swett Ellen L. 50 Davis av.....	....	2,500	.....	31 25
Swift Ezra O. 9 Sewall av	2	1,000	.....	14 50
Swift Jesse G. 41 Westbourne ter	2	1,000	.....	14 50
Swift Mrs. William H. 1060 Beacon st.	....	1,000	.....	12 50
Sylvester Emily E. 1905 Beacon st.....	....	2,000	.....	25 00
Symonds Eben B. tr. *et. al.* 37 Carlton st. .	....	.....	24,500	306 25
House 17000, lot 4620 ft. 7500.				

Name, Location and Description	Poll	Personal	Total Real	Total Tax
Symonds Eben B. and Frank B. Bemis, trs. under will of Thomas D. Blake, 37 Carlton st.	....	$200,000	.....	$2,500 00
Symonds Eben B. ex'r. Susan P. Blake est.	....	2,100	.....	26 25
Taber Alice S.	....	15,000	.....	187 50
Taber Arthur H. 10 Circuit rd.	$2	2,500	$8,800	143 25
House 5500, garage 200, lot 12244 ft. 3100.				
Taber Arthur H. *et al.* trs. 10 Circuit rd.	....	.....	6,900	86 25
House 145 Middlesex rd. 5500, lot 5586 ft. 1400.				
Taff Agnes C. Manchester rd.	....	.....	2,500	31 25
Lot do. 5560 ft.				
Taff William W. 58 Manchester rd.	2	3,000	15,600	234 50
House 12000, lot 7200 ft. 3600.				
Taft Elton F. 19 Strathmore rd.	2	500	.....	8 25
Taintor Addison R. 31 Verndale st.	2	1,500	15,500	214 50
House 6000, lot 5275 ft. 2000.				
House 7 Marshall ter. 6500, lot 4484 ft. 1000.				
Taintor Bessie I. 31 Verndale st.	....	.....	9,700	121 25
House 43-45 Verndale st. 8000, lot 6573 ft. 1700.				
Talbot Beatrice B. [Boston]	....	.....	136,000	1,700 00
Lot 12, Essex st. 10885 ft. 7100.				
Lot 11 off do. 10885 ft. 5400.				
Lot 9 do. 10875 ft. 5400.				
Lot 8 do. 10875 ft. 5400.				
Lot 7 do. 10875 ft. 7100.				
Lot 6 do. 10875 ft. 7100.				
Lot 4 do. 10875 ft. 5400.				
Lot 3 do. 10875 ft. 5400.				
Lot 2 do. 10875 ft. 5400.				
Lot 1 do. 10875 ft. 7100.				
House Dummer st. 15000, stable 2000, lot 264587 ft. 58200.				
Talbot Charles R. 180 Buckminster rd.	2	20,000	.....	252 00
Talbot Florence D. 131 Sewall av.	....	.....	91,000	1,137 50
House 20000 stable 15000, lot 51480 ft. 36000.				
House 12-14 Stearns rd. 10000, lot 15000 ft. 10000.				
Talbot Fritz B. [Boston]	....	.....	9,200	115 00
House and store 262-266 Washington st. 3500, lot 2861 ft. 5700.				
Talbot George N. 131 Sewall av.	2	125,000	224,800	4,374 50
Building 287-289 Washington st. 2500, lot 2345 ft. 4800.				
House 297 do. 3000, lot 5488 ft. 8000.				
House 305 do. 3000, lot 6151 ft. 9000.				
Lot do. 5800 ft. 6200.				
House and store 91-93 Harvard st. 4000, greenhouse 1600, lot 6637 ft. 6600.				
Building 8 School st. and 82-90 Harvard st. 15000, lot 6298 ft. 6300.				
Block 207-243 Washington st. 37500, lot 11537 ft. 20300.				

Name, Location and Description	Poll	Personal	Total Real	Total Tax
Talbot George N.—*Continued.*				
Block 236-242 do. 18000, lot 4720 ft. 9500.				
Block Washington and Beacon sts. 15000, hall 20000, lot 11863 ft. 25000.				
Building Washington st. 5000, lot 1810 ft. 4500.				
Talbot Nellie E. 180 Buckminster rd.	....	.....	$55,900	$698 75
House 25000, stable 5000, lot 52505 ft. 22600.				
Lot Hyslop rd. 8285 ft. 3300.				
Tapley Walter A. [Danvers]	....	.....	68,000	850 00
Lot 20 Commonwealth av. 3107 ft. 3600.				
Lot 19 do. 2846 ft. 3200.				
Lot 4 do. 2846 ft. 3300.				
Lot 3 do. 2860 ft. 3300.				
Lot 21 do. 3890 ft. 4500.				
Lot 22 do. 3646 ft. 4200.				
Lot 24 do. 2835 ft. 3600.				
Lot 25 do. 2734 ft. 3500.				
Lot 26 do. 7157 ft. 4000.				
Lot 27 do. 3605 ft. 2000.				
Lot 28 do. 17392 ft. 7000.				
Lot 18 do. 3770 ft. 4300.				
Lot 17 do. 3770 ft. 4300.				
Lot 16 do. 3770 ft. 4300.				
Lot 15 do. 3770 ft. 4300.				
Lot 14 do. 3770 ft. 4300.				
Lot 13 do. 3770 ft. 4300.				
Taplin George C. 17 Cotswold rd.....	$2	$1,000	15,500	208 25
House 11000, lot 11889 ft. 4500.				
Taplin George C. sr. 17 Cotswold rd.....	2	1,000	.....	14 50
Tappan Mary S. 29 Edgehill rd.	....	1,000	6,400	92 50
House 4500, lot 4465 ft. 1900.				
Tappan Mary S. extx. under will of Elizabeth W. 29 Edge Hill rd.....	....	13,000	.....	162 50
Tarrant John, 16 Tabor pl.....	2	.....	300	5 75
Lot 72 Garardus av. 5000 ft.				
Taussig Felix, 184 Naples rd.....	2	5,000	.....	64 50
Taussig Frances L. 184 Naples rd.....	....	.....	11,700	146 25
House 9500, lot 3125 ft. 2200.				
Taylor Annie B. [Watertown]	....	.....	12,200	152 50
House 34 Babcock st. 5000, stable 1000 lot 11271 ft. 6200.				
Taylor Ellen H. 439 Harvard st.....	....	.....	14,100	176 25
House 7500, lot 8811 ft. 6600.				
Taylor Florence S. 53 Seaver st.....	....	.....	20,000	250 00
House 13000, lot 15272 ft. 7000.				
Taylor Frank T. 34 Manchester rd.....	2	800	8,000	112 00
House 6000, lot 4800 ft. 2000.				
Taylor George, 302 Walnut st.....	2	500	.....	8 25
Taylor Henry M. 163 Tappan st.....	2	2,500	22,800	318 25
House 6000, stable 2000, lot 29248 ft. 14800.				
Taylor Horace W. 198 Rawson rd.....	2	500	94,100	1,184 50
House 208 Rawson rd. 8500, lot 8760 ft. 3600.				
House 202 do. 8500, lot 8520 ft. 3500.				

Name, Location and Description	Pol	Personal	Total Real	Total Tax
Taylor Horace W.—*Continued.*				
House 198 do. 8500, lot 7745 ft. 3200.				
House 194 do. 8500, lot 8145 ft. 3300.				
House 188 do. 8500, lot 9270 ft. 3700.				
House 289 Tappan st. 8500, lot 8920 ft. 3600.				
House 295 do. 8500, lot 8625 ft. 3500.				
Lot C do. 8832 ft. 3500.				
Lot B do. 8295 ft. 3300.				
Lot A do. 8475 ft. 3400.				
Taylor J. George, 439 Harvard st.	$2	$1,500	.....	$20 75
Taylor John C. 1738 Beacon st.	2	2,000	.....	27 00
Taylor John F. Glenland rd.	2	.....	$3,600	47 00
House 3000, lot 4500 ft. 600.				
Taylor John H. 1060 Beacon st.	2	5,000	.....	64 50
Taylor Ralph J. 53 Seaver st.	2	2,300	.....	30 75
Taylor Sarah R.	....	.....	12,600	157 50
House 186 Naples rd. 10000, lot 3750 ft. 2600.				
Taylor Simeon, 1138 Commonwealth av.	2	2,500	.....	33 25
Taylor Washington I. 294 Walnut st.	2	3,000	25,800	362 00
House 8000, lot 14566 ft. 8000.				
House 302 Walnut st. 3000, lot 6528 ft 3300.				
Lot Cypress st. 7640 ft. 3500.				
Taylor Washington I. *et al.* trustees for M. T. Fisher, 294 Walnut st.	....	10,600	.....	132 50
Teele Mary P. [Waltham]	....	.....	9,600	120 00
House 4 Circuit rd. 6000, lot 12357 ft 3600.				
Temby Agnes T. 29 Park st.	....	.....	14,000	175 00
House 7000, lot 10871 ft. 7000.				
Temby Henry B. 29 Park st.	2	1,000	.....	14 50
Tenney Henry W. 1693 Beacon st.	2	2,500	.....	33 25
Tenney William P. 1693 Beacon st.	2	3,500	.....	45 75
Terrill George W. 1406 Beacon st.	2	1,000	.....	14 50
Tetlow John, 139 Davis av.	2	9,000	.....	114 50
Thacher Mrs. Thomas, 9 Sewall av.	....	500	.....	6 25
Thacher Thomas W. 21 Dwight st.	2	1,500	10,600	153 25
House 6500, lot 6861 ft. 4100.				
Thatcher George W. 2 Wellington ter.	2	3,500	.....	45 75
Thatcher Jane W. 2 Wellington ter.	....	3,500	.....	43 75
Thayer Charles I. *et al.* trs. [Boston]	....	.....	21,000	262 50
House 1085 Beacon st. 15500, lot 2760 ft 5500.				
Thayer Charles I. *et al.* trustees under will of Charles E. Thayer, benefit of Edward K. Thayer *et al.*	....	7,200	.....	90 00
Thayer Edward K. 1055 Beacon st.	2	4,900	.....	63 25
Thayer Ella S. 336 Tappan st.	....	2,000	12,800	185 00
House 11000, lot 2100 ft. 1800.				
Thayer Frank B. 1056 Beacon st.	2	1,500	.....	20 75
Thayer George A. 336 Tappan st.	2	2,000	.....	27 00
Thayer Lucy R. 30 Stearns rd.	....	.....	12,500	156 25
House 7000, lot 10303 ft. 5500.				
Thayer William H. 30 Stearns rd.	2	12,500	.....	158 25

Name, Location and Description	Poll	Personal	Total Real	Total Tax
The New England Trust Co. trustees unde will of Charles H. James	....	.....	$6,100	$76 25
House 41 Waverly st. 4500, lot 2804 ft 1600.				
Theophiles Bros. 1623 Beacon st.....	....	$400	.....	5 00
The Roman Catholic Archbishop of Boston (St. Lawrence Parish)	....	.....	15,500	193 75
Rectory 774 Boylston st. 6500, lot 5000 ft. 2500.				
Lot Pound lane 23535 ft. 5000.				
Lot 4, Lincoln st. 7723 ft. 400.				
Lot 3 do. 11250 ft. 1100.				
The Roman Catholic Archbishop of Bostor (St. Mary's Parish)	....	.....	24,700	308 75
House 5 Linden pl. 12500, lot 21571 ft 12200.				
Thielscher Ernest H. 43 Thorndike st.....	2	.....	8,000	102 00
House 5000, lot 5175 ft. 3000.				
Thing Annie E. 40 Babcock st.....	....	5,000	.....	62 50
Thomas Anna A. 225 Babcock st.....	....	.....	9,700	121 25
House 3500, stable 200, lot 8871 ft. 6000				
Thomas Charles U. 40 Green st.	2	15,000	.....	189 50
Thomas Mrs. Edward A. 677 Washington st	....	1,000	.....	12 50
Thomas Edward I. heirs [Boston]	....	.....	81,300	1,016 25
House 63 Francis st. 7000, do. 65 do. 7000 do. 71 do. 7000, lot 18150 ft. 10500.				
Casino 9000, lot 18150 ft. 10500.				
House 67 Perry st. 6000, lot 7125 ft. 3700				
House 63 do. 5500, lot 7125 ft. 3700.				
House 66 Toxteth st. 6000, lot 10500 ft 5400.				
Thomas Elise H. [Boston]	....	.....	8,200	102 50
House 109 Westbourne ter. 7000, lot 4818 ft. 1200.				
Thomas Emeline, 17 Thayer pl.....	....	.....	1,100	13 75
House 600, lot 1415 ft. 500.				
Thomas Felix, 708 Washington st.....	....	400	.....	5 00
Thomas James E. 30 Evans rd.....	2	1,000	.....	14 50
Thomas James E. and Harriet N.....	....	.....	10,600	132 50
House 30 Evans rd. 8000, lot 6593 ft. 2600.				
Thomas Lydia C. 63 Rawson rd.....	....	8,000	15,900	298 75
House 8000, stable 1200, lot 16000 ft. 6700.				
Thomas Paul F. 40 Green st.....	2	1,000	29,200	379 50
House 20000, auto shed 200, lot 15745 ft. 9000.				
Thompson Albert T. 1056 Beacon st.....	2	3,500	.....	45 75
Thompson Frank O. 25 Columbia st.....	2	2,000	.....	27 00
Thompson Hattie A. [Boston]	....	.....	58,800	735 00
Apt. house 1471 Beacon st. 50000, lot 761 ft. 8800.				
Thompson Helen A.	....	5,000	.....	62 50
Thompson Henry R. 3 Regent circle.....	2	2,000	.....	27 00
Thompson Marshall P. 207 Aspinwall av.	2	1,000	.....	14 50
Thompson Mary A. C. 25 Columbia st...	....	.....	10,000	125 00
House 7000, lot 5512 ft. 3000.				
Thompson Maurice deK. 5 Fairmount.....	2	600	.....	9 50

Name, Location and Description	Poll	Personal	Total Real	Total Tax
Thompson Nelson C. 17 Davis av.....	$2	$300	$6,100	$82 00
House 2000, do. 17a do. 500, stable 100 lot 4993 ft. 3500.				
Thompson T. S. Hotel Beaconsfield	2	400	.....	7 00
Thomson Arthur C. 31 Sumner rd.....	2	3,800	6,500	130 75
Lot Clinton rd. 13515 ft.				
Thomson Lilian C. 31 Sumner rd.....	....	.....	20,500	256 25
House 13500, lot 14452 ft. 7000.				
Thorpe Jennie J. 119 Coolidge st.....	....	.....	8,300	103 75
House 5500, auto house 300, lot 6259 ft. 2500.				
Thorpe John Henry, 119 Coolidge st.	2	500	.....	8 25
Threshie Charles, 57 Bartlett cres.....	2	500	.....	8 25
Thurlow Clarence E. 22 Toxteth st.....	2	500	.....	8 25
Thurlow Pascal M. 22 Toxteth st.....	....	.....	7,000	87 50
House 4500, lot 5000 ft. 2500.				
Thym George W. 111 Center st.....	2	5,000	20,500	320 75
House 13000, auto house 500, lot 13013 ft. 7000.				
Tierney Mary T. 132 Naples rd.....	....	.....	13,300	166 25
House 8000, lot 10694 ft. 5300.				
Tierney Michael, 132 Naples rd.....	2	1,000	.....	14 50
Tilden Alice C. and Myra E. 34 Coolidge st.	....	.....	7,400	92 50
House 4500, lot 5175 ft. 2900.				
Tilden James A. 2 Regent cir.....	2	29,700	15,400	565 75
House 13000, lot 3627 ft. 2400.				
Tileston James C. [Boston]	....	500	6,400	86 25
Barn Hammond st. 1500, lot 24700 ft 4900.				
Tillinghast Edward M. 1860 Beacon st.....	2	1,000	.....	14 50
Tilton Charles W. 71 Toxteth st.....	2	500	.....	8 25
Tilton Hubbard W. 1488 Beacon st.....	2	5,000	.....	64 50
Tinker Henry W. 1390 Beacon st.....	2	500	.....	8 25
Tirrell Arthur R. 1 Wellman st.....	2	3,000	.....	39 50
Tishler John [Cambridge]	....	.....	9,000	112 50
House 90 Harvard st. 7500, lot 1869 ft 1500.				
Titcomb Mrs. A. C. 56 Greenough st.....	....	5,500	.....	68 75
Titcomb Albert Clement, 56 Greenough st. .	2	1,200	.....	17 00
Titcomb William B. 1223 Beacon st.....	2	2,000	.....	27 00
Titus Albert G. 10 Strathmore rd.....	2	500	.....	8 25
Tobey James W. [Boston]	....	.....	19,200	240 00
Apt. house 38 Linden st. 15000, lot 7000 ft. 4200.				
Todd Alva K. 23 Strathmore rd.....	2	1,000	.....	14 50
Todd Miss S. A. 10 Sewall av.....	....	1,000	.....	12 50
Tompson Anne W. 80 Francis st.....	....	.....	8,100	101 25
House 22 Kent sq. 5500, lot 6646 ft. 2600.				
Tompson Ruth H. [Boston]	....	.....	31,000	387 50
House 64 Francis st. 3500, lot 12000 ft. 6500.				
House 70-72 do. 5000, lot 11000 ft. 5500.				
House 78-80 do. 5000, lot 10072 ft. 5500.				
Tooey Rose A. 50 Villa lane	....	.....	400	5 00
Lot Nyhen pl. 3952 ft.				
Toole Frederick A. 4 Strathmore rd.....	2	1,000	.....	14 50

Name, Location and Description	Poll	Personal	Total Real	Total Tax
Toomey Michael, 19 Hurd rd.	$2	.....	$10,900	$138 25
House 2800, lot 3893 ft. 2100.				
House 31 Perry st. 4500, lot 2673 ft. 1500.				
Topliff George R. 57 Cypress st.....	2	$500	.....	8 25
Topliff George R. ex'r under will of Mary L. Topliff, 57 Cypress st.	....	1,500	.....	18 75
Torrey Charles, 88 Centre st	2	1,000	13,200	179 50
House 5500, auto shed 200, lot 11875 ft. 7500.				
Torrey Josephine H. 11 Abbottsford rd.	....	.....	11,300	141 25
House 8000, lot 6660 ft. 3300.				
Torrey Louisa and Eleanor F. [W. Newton]	....	.....	9,000	112 50
House 15 Williams st. 4500, lot 7500 ft. 4500.				
Toulmin Alice M. 44 Sumner rd.	....	.....	21,000	262 50
House 10000, stable 2500, lot 18041 ft. 8500.				
Toulmin Alice M. *et al.* ex'rs John E. Toulmin estate, 44 Sumner rd.	....	12,000	.....	150 00
Toussaint Emma, 203 Aspinwall av.	....	.....	5,000	62 50
House 2000, lot 5012 ft. 3000.				
Tower Benjamin L. M. *et al.* trustees Beacon Association	....	.....	167,000	2,087 50
Apt. house 1481-1483 Beacon st. 75000, do. 1477-1479 do. 75000, lot 14672 ft. 17000.				
Tower Eliza C. 15 Babcock st.....	....	5,000	76,500	1,018 75
House 8-10 Homer st. 9000, lot 3387 ft. 2000.				
House 12-14 do. 9000, lot 3775 ft. 2000.				
House 15-17 Aspinwall av. 9000, lot 3483 ft. 2300.				
House 23-25 do. 9000, lot 4090 ft. 2700.				
Apt. house 15 Babcock st. 22500, lot 12178 ft. 9000.				
Towle Amos, 70 Coolidge st.	2	2,000	9,200	142 00
House 6000, lot 4943 ft. 3200.				
Towle Helen L. 151 Salisbury rd.....	...	.....	19,800	247 50
House 14000, lot 10173 ft. 5800.				
Towle Loren D. [Newton]	....	.....	165,000	2,062 50
Apt. 217-221 Harvard st. 140000, lot 18854 ft. 25000.				
Towle William Warren, 151 Salisbury rd...	2	2,500	.....	33 25
Towne Margaret A. 21 Hawthorne rd.	....	.....	3,100	38 75
House 146 High st. 1500, lot 4284 ft. 1600.				
Townsend Anna L. 371 Walnut st.	....	.....	20,700	258 75
House 6000, stable 1200, lot 42000 ft 13500.				
Townsend Annie R. 5 Irving st.	....	2,500	.....	31 25
Townsend Edward B. or successor, trustee under will of Sarah B. Caznove.....	....	12,500	.....	156 25
Townsend Edward S. 158 Buckminster rd. .	2	5,000	.....	64 50
Townsend Eliza P. 21 Hawthorn rd.	....	2,500	.....	31 25
Townsend Frank A. 371 Walnut st.	2	101,000	.....	1,264 50
Townsend Georgie D. 158 Buckminster rd...	....	.....	33,700	421 25
House 16000, stable 2000, lot 24111 ft. 11000.				
Lot do. 11200 ft. 4700.				
Townsend Kate W. 21 Hawthorn rd.	...	800	.....	10 00

Name, Location and Description	Poll	Personal	Total Real	Total Tax
Townsend Lucy M. 5 Irving st.	....	$9,000	.....	$112 50
Townsend Luther T. 59 Marion st.	$2	2,000	.....	27 00
Townsend R. Elmer [Boston]	.....	.....	$15,500	193 75
House 62 Pleasant st. 4000, lot 18000 ft. 11500.				
Townsend Richard S. ex'r Edw. B. est.	....	149,600	.....	1,870 00
Tracy Annie F.	....	.....	11,700	146 25
House unfinished 44-46 Center st. 6000, lot 10800 ft. 5700.				
Train Franklin M. 87 Evans rd.	2	1,000	.....	14 50
Train Minna, Chestnut pl.	....	1,000	.....	12 50
Train Minna H. 87 Evans rd.	....	2,500	11,300	172 50
House 8000, lot 8466 ft. 3300.				
Train Sarah B. Chestnut pl.	....	1,000	.....	12 50
Train Stephen G. Chestnut pl.	2	15,000	.....	189 50
Train Stephen G. *et al.*	....	.....	22,900	286 25
House Chestnut pl. 4000, stable 400, house 9000, lot 52400 ft. 9500.				
Trainer Arthur C. 5 Park vale	2	500	.....	8 25
Trainer Harry R. 746 Washington st.	2	5,000	15,600	259 50
House 10000 lot 7727 ft. 5600.				
Treadwell Sanford L. 50 York ter.	2	1,100	13,200	180 75
House 7000, stable 1200, lot 12082 ft. 5000.				
Trickey Fordyce P. heirs, Susan A. adm'x, 28 Vernon st.	....	3,000	7,900	136 25
House 4000, stable 500, lot 6763 ft. 3400.				
Tripp W. Stanley, [Medford]	....	.....	1,700	21 25
Lot town line, 6800 ft. 700.				
Lot do. 8700 ft. 1000.				
Trowbridge William W. [Newton]	....	.....	15,800	197 50
House 81-83 Francis st. 12000, lot 6000 ft. 3800				
Trudel Mary D. 43 Walter av.	....	.....	5,000	62 50
House 3000, lot 3600 ft. 2000.				
Truette Everette E. 130 Dean rd.	2	2,100	17,500	247 00
House 12000, lot 11070 ft. 5500.				
Trull John, heirs, Woodward Hudson tr.	....	.....	5,300	66 25
House and store 294-298 Washington st. 2500, lot 1496 ft. 2800.				
Trull Mary A. Washington st.	....	500	.....	6 25
Trull Washington B. 292 Washington st.	2	3,800	24,200	352 00
House and store 286-288 Washington st. 2500, lot 1359 ft. 2700.				
House 7 Harvard av. 4500, lot 4961 ft. 3200.				
House 3-5 do. 6000, lot 6835 ft. 5300.				
Tucker Charles B. 48 Pleasant st.	2	2,000	.....	27 00
Tucker Herbert A. Warren st.	2	5,000	.....	64 50
Tucker Philip M. [Boston]	....	.....	19,400	242 50
House unfinished 163 Dean rd. 9000, lot 23200 ft. 10400.				
Tucker William H. 1908 Beacon st.	2	1,500	19,500	264 50
House 765 Washington st. 10000, lot 7866 ft. 4700.				
Lot Summit av. 10091 ft. 4800.				
Tuckerman J. Willard, 60 Waverly st.	2	500	.....	8 25

Name, Location and Description	Poll	Personal	Total Real	Total Tax
Tuckerman Leverett S. and Francis Peabody, jr. trustees for Wm. G. Saltonstall estate [53 State st. Boston]	....	.....	$10,800	$135 00
House 112 Beals st. 8000, lot 5921 ft. 2800.				
Tuckerman Leverett S. *et al.* rel. tax title..	....	.....	2,300	28 75
House Heath st. 800, lot 7843 ft. 1500.				
Tufts Frederick C. 346 Clinton rd.	$2	$7,500	.....	95 75
Tufts Mary R. 346 Clinton rd.	....	.....	9,500	118 75
House 6000, lot 6600 ft. 3500.				
Tully Frank W. off Norfolk rd.	2	1,000	.....	14 50
Tully John F. and Mary A. 32 Pearl st.	....	.....	1,300	16 25
House 500, lot 913 ft. 800.				
Tully Susan K. off Norfolk rd.	....	.....	10,200	127 50
House 6500, lot 10000 ft. 2500.				
Lot off Boylston st. 6323 ft. 1200.				
Tuohy Joseph H. Houlihan av.	2	.....	2,200	29 50
House 1200, lot 4389 ft. 1000.				
Tupper George W. 74 Pleasant st.	2	2,300	.....	30 75
Turley Thomas J. & Son, 237 Washington st.	....	300	.....	3 75
Turner Alfred T. 96 Dean rd.	2	6,000	4,900	138 25
Lot Dean rd. 9678 ft.				
Turner Alfred T. *et al.* trustees under will of Alfred T. Turner	....	37,400	.....	467 50
Turner Esther, 96 Dean rd.	....	.....	15,200	190 00
House 10000, lot 10019 ft. 5200.				
Turner Fanny I. 26 Circuit rd.	....	.....	9,500	118 75
House 7000, lot 8407 ft. 2500.				
Turner Fergus S. 26 Circuit rd.	2	1,000	.....	14 50
Turner Helen, 1689 Beacon st.	....	100,000	17,500	1,468 75
House 12000, lot 5270 ft. 5500.				
Turner Helen M. ex't'x under will of Wm B. Turner, 1470 Beacon st.	....	8,600	.....	107 50
Turner Lucy L. 69 Gorham av.	....	.....	4,600	57 50
House 1500, lot 5636 ft. 3100.				
Turner Maurice W. 127 Harvard st.	2	800	.....	12 00
Turner Sarah, 1469 Beacon st.....	....	500	.....	6 25
Turner William D. Chestnut pl.	2	7,000	17,700	310 75
House 6500, stable 700, lot 50268 ft. 10500				
Turner William D. tr. under will of W. N. Potter for Stewart Potter *et al*.....	....	1,100	.....	13 75
Tuscher Catherine A. 47 White pl.	....	.....	2,300	28 75
House 1200, lot 2303 ft. 1100.				
Tuttle Lewis M. 1223 Beacon st.....	2	500	.....	8 25
Tuttle Lucius, 1120 Beacon st.	2	76,000	.....	952 00
Tuxbury Cora, 48 Stedman st.	....	10,000	.....	125 00
Twitchell Theolotia H. by attorney	....	.....	22,000	275 00
Shop Station st. 700, lot 3667 ft. 2700.				
Lot Kent st. 7586 ft. 4400.				
Lot do. and Station st. 4459 ft. 5000.				
Laundry Kent st. 1700, lot 8971 ft. 7500.				
Twombly John F. 34 Green st.	2	5,000	.....	64 50
Twombly John S. 369 Tappan st.....	2	5,000	.....	64 50
Twombly Mabel W. 34 Green st.	....	.....	24,500	306 25
House 12000, stable 2500, lot 17782 ft 10000.				
Tyler Carrie A. 66 Longwood av.	....	.....	16,000	200 00
House 9000, lot 7454 ft. 7000.				

Name, Location and Description	Poll	Personal	Total Real	Total Tax
Tyler Clifford M. 129 Buckminster rd.....	$2	$1,500	.....	$20 75
Tyler Daniel, 109 Babcock st.	2	500	.....	8 25
Tyler Edwin N. *et al.* 327 Harvard st.....	....	.....	$46,000	575 00
House 8000, stable 1000, lot 46853 ft 37000.				
Tyler Ethel W. 109 Babcock st.	....	.....	9,800	122 50
House 6500, lot 6000 ft. 3300.				
Tyler Frederic B. 25 Copley st.....	2	500	.....	8 25
Tyler Grace F. 129 Buckminster rd.....	....	.....	18,000	225 00
House 9000, lot 10000 ft. 4500.				
Lot Cotswold rd. 11795 ft. 4500.				
Tyler Grenville C. 327 Harvard st.	2	1,000	.....	14 50
Tyler Grenville C. *et al.* ex'rs will Harriet N. Tyler, 327 Harvard st.	....	70,000	.....	875 00
Tyler John 93 Ivy st.....	2	500	.....	8 25
Tyler William B. 66 Longwood av.	2	500	.....	8 25
Tynan James and Margaret, 13 Kendall pl	....	.....	7,200	90 00
House Kendall pl. 1500, do. 3500, stable 400, lot 5000 ft. 1800.				
Ulman George R. 52 Norfolk rd.	2	1,500	13,500	189 50
House 6500, lot 22728 ft. 7000.				
Ulman William T. adm'r of William C. Ulman estate, 1059 Beacon st.	....	6,500	.....	81 25
Ulman William T. *et al.* 1059 Beacon st....	....	.....	20,200	252 50
House 15500, lot 2346 ft. 4700.				
Underhill Elizabeth A. 15 Kenwood st.	....	.....	8,700	108 75
House 5500, lot 5400 ft. 3200.				
Underhill William W. 15 Kenwood st.	2	1,000	.....	14 50
Underwood Etta P. 326 Tappan st.	....	1,500	.....	18 75
Untersee F. Joseph, 161 Davis av.	2	1,000	.....	14 50
Untersee Stella H. 161 Davis av.	....	.....	8,200	102 50
House 5000, lot 5375 ft 3200.				
Upham Jessie I. 28 Webster st.	....	4,800	.....	60 00
Upton Edith B. adm'x Ellen S. Balch est. 1004 Beacon st.	....	7,500	.....	93 75
Upton Edith B. ex'tx Arthur S. Balch est	....	7,500	.....	93 75
Upton Edith B. and Ellen F. Balch, 1004 Beacon st.	....	.....	23,000	287 50
House 15000, lot 3600 ft. 8000.				
Utley Charles H. 23 Regent cir.	2	40,000	.....	502 00
Vallandigham Aveline C. 1101 Boylston st..	....	.....	16,100	201 25
House 5500, lot 14729 ft. 5000.				
Lot Reservoir rd. 17550 ft. 2100.				
Lot Reservoir rd. 27711 ft. 3500.				
Vallandigham Edward N. 1101 Boylston st...	2	1,000	.....	14 50
Valpey George H. 122 Naples rd.	2	2,000	11,500	170 75
House 7000, lot 9883 ft. 4500.				
Van Buren Albert A. 127 Egmont st.	....	.....	20,000	250 00
House 11000, auto shed 500, lot 12250 ft 8500.				
Van Koert Cornelius, 91 Boylston st.	....	200	.....	2 50
Van Ness Thomas, 15 Garrison rd.	2	2,500	.....	33 25
Vant Lavinia T. [Milford]	....	.....	6,700	83 75
House 26 Thorndike st. 4000, lot 5272 ft 2700.				

Name, Location and Description	Poll	Personal	Total Real	Total Tax
Varney Henry A. 9 Centre st.	$2	$1,200	.....	$17 00
Vass Harriet, 197 Cypress st.	....	.....	$43,300	541 25
House 2800, lot 22352 ft. 9700.				
House 195 Cypress st. 4500, lot 2663 ft 1500.				
Lot Edwin st. 3208 ft. 1100.				
House 3 Edwin st. 4500, lot 3206 ft. 1300				
House 2 do. 4500, lot 3207 ft. 1200.				
Lot do. 3698 ft. 1600.				
House 1 and 3 Mulford st. 4000, lot 2794 ft. 1300.				
House 9 and 11 do. 4000, lot 2873 ft. 1300				
Vaughan Grace S. 44 Circuit rd.	....	.....	11,100	138 75
House 8000, lot 10449 ft. 3100.				
Vaughan Reginald W. 187 Winthrop st.	2	7,500	.....	95 75
Vaughan Wanton, 44 Circuit rd.	2	2,000	.....	27 00
Veazey Charles M. 12 Thorndike st.	2	500	.....	8 25
Velie John B. 229 Harvard st.	2	500	.....	8 25
Vennor C. H. Co. [New York]	....	.....	10,100	126 25
House 44 Coolidge st. 6000, lot 6900 ft 4100.				
Vernon Ambrose W. 779 Washington st.	2	5,000	.....	64 50
Ver Planck Edward D. 115 Dean rd.	2	6,000	.....	77 00
Ver Planck Florence P. 115 Dean rd.	....	.....	16,000	200 00
House 10000, lot 11495 ft. 6000.				
Vickery Herman F. [Boston]	....	.....	19,600	245 00
House 5 Irving st. 10000, lot 7150 ft. 3600				
Lot Walnut st. 9872 ft. 6000.				
Vignoles Arthur T. 552 Heath st.	....	1,000	.....	12 50
Viles Carrie E. [Boston]	....	.....	17,800	222 50
House 124 Dean rd. 12000, lot 11620 ft 5800.				
Viles Susan A. 406 Harvard st.	....	.....	15,500	193 75
House 7500, stable 1500, lot 8516 ft. 6500.				
Vining Agnes B. 149 Harvard st.	....	10,000	19,300	366 25
House 5000, stable 800, lot 32366 ft. 13500				
Vining Edward P. 149 Harvard st.	2	5,000	.....	64 50
Vogel Annie, 165 Davis av.	....	.....	19,300	241 25
Apt. house 31 Harvard st. 6000, lot 2334 ft. 2800.				
Lot 7 Oakland rd. 5967 ft. 2300.				
Lot 6 do. 6447 ft. 2600.				
Lot 5 do. 7510 ft. 3000.				
Lot do. 6574 ft. 2600.				
Vogel August, 165 Davis av.	2	1,000	14,800	199 50
House 4500, lot 4500 ft. 2700.				
House and store 29 Harvard st. 4000, stable 800, lot 2378 ft. 2800.				
Vogel August E. 169 Davis av.	2	500	.....	8 25
Volkmann Arthur L. K. 2 Perrin rd.	2	3,000	.....	39 50
Von Arnim Alfred K. 49 Monmouth st.	2	1,000	.....	14 50
Vose Almira H. 34 Park st.	....	.....	38,000	475 00
House 18000, stable 4000, lot 39000 ft 16000.				
Vose Emma B. 65 Sewall av.	....	.....	9,700	121 25
House 29 Longwood av. 7000, lot 2735 ft 2700.				

Name, Location and Description	Poll	Personal	Total Real	Total Tax
Vose George A. 36 Evans rd.	$2	$1,000	$12,800	$174 50
House 10000, lot 7000 ft. 2800.				
Vose Willard A. 65 Sewall av.	2	10,000	31,500	520 75
House 20000, lot 11721 ft. 11500.				
Vose Willard A. *et al.* ex'rs James W. Vose estate, 65 Sewall av.	....	50,000	.....	625 00
Wachtel Sidney, 5 Beals st.	2	2,700	.....	35 75
Wade Joseph M. or successor, *et al.* trustees will of John Lewis [Boston].....	....	1,200	.....	15 00
Wadleigh Mrs. W. H. 1223 Beacon st.	....	500	.....	6 25
Wadsworth Edward P. 123 Centre st.	2	8,000	10,200	229 50
House 6500, lot 6000 ft. 3700.				
Wadsworth George R. 42 Brington rd.	2	500	.....	8 25
Wadsworth P. Briggs, 1600 Beacon st.	2	5,000	.....	64 50
Wadsworth P. Briggs, *et al.* 1600 Beacon st.	....	.....	1,000	12 50
Lot off Winchester st. 2933 ft.				
Wadsworth Susan E. trus.	....	.....	137,500	1,718 75
House 1600 Beacon st. 70000, stable 7500 lot 67363 ft. 60000.				
Wadsworth William A. 1896 Beacon st.	2	500	.....	8 25
Waggener James R. 1064 Beacon st.	2	2,000	.....	27 00
Waite Annie H. 61 Crowninshield rd.	....	.....	9,800	122 50
House 7500, lot 5966 ft. 2300.				
Waite Frederic C. 61 Crowninshield rd.	2	500	.....	8 25
Waite Harry W. 549 Washington st.	2	1,500	.....	20 75
Waite Margaret W. 549 Washington st.	....	.....	9,100	113 75
House 5000, lot 7274 ft. 4100.				
Waitt Charles S. 18 Englewood av.	2	1,000	.....	14 50
Waitt Joseph E. 18 Englewood av.....	2	1,000	.....	14 50
Waitt Marietta S. 18 Englewood av.	....	.....	13,600	170 00
House 7500, lot 12296 ft. 6100.				
Wakefield F. Manton, 36 High st.	2	1,000	.....	14 50
Waldo Charles S. Jr. Wodland rd.	2	1,000	.....	14 50
Waldo Grace Howes, Woodland rd.	....	.....	13,400	167 50
House 10000, garage 400, lot 42000 ft 3000				
Waldron Anthony, 254 Cypress st.	2	200	.....	4 50
Waldron Thomas, 254 Cypress st.	2	.....	2,300	30 75
House 600, stable 500, lot 2139 ft. 1200.				
Wales Charles O. [Boston]	....	.....	9,200	115 00
House 147 Brook st. 6000, lot 5639 ft. 3200				
Wales Edith E. [Boston]	....	.....	8,000	100 00
House 35 Crafts rd. 5500, lot 8430 ft. 2500				
Wales George C. 1064 Beacon st.	2	1,000	.....	14 50
Wales George W. 70 Perry st.	2	500	.....	8 25
Wales Mary, 1661 Beacon st.	....	1,000	.....	12 50
Walker Annie G. 145 Winthrop rd.	....	.....	46,600	582 50
House 14000, lot 3486 ft. 1800.				
House 147 do. 13000, lot 3444 ft. 1800.				
House 149 do. 14000, lot 3821 ft. 2000.				
Walker Arthur L. 13 Cypress st.	2	10,000	.....	127 00
Walker Mrs. Arthur L. 13 Cypress st.	....	6,500	.....	81 25
Walker Charles E. 5 Park vale	2	500	.....	8 25
Walker David H. 14 Monmouth ct.	2	1,500	.....	20 75
Walker Edith K. 384 Clinton rd.	....	.....	12,800	160 00
House 9000, lot 7690 ft. 3800.				
Walker Elizabeth, 1595 Beacon st.....	....	2,600	.....	32 50

Name, Location and Description	Poll	Personal	Total Real	Total Tax
Walker Exene S. 119 Park st.	....	$26,300	.....	$328 75
Walker Fred J. 1382 Beacon st.	$2	800	.....	12 00
Walker Hannah C. 75 Francis st.	....	.....	$15,000	187 50
House 4000, stable 2000, lot 22133 ft. 9000.				
Walker Helen D. 25 Buckminster rd.	....	.....	21,000	262 50
House 12000, stable 2000, lot 18615 ft. 7000.				
Walker James, 145 Winthrop rd.	2	1,000	.....	14 50
Walker John A. 143 Washington st.	....	2,000	.....	25 00
Walker John J. 75 Francis st.	2	2,500	.....	33 25
Walker Joseph, 108 Upland rd.	2	5,000	15,400	257 00
House 10000, lot 10865 ft. 5400.				
Walker Laura A. 1 Winchester st.	....	1,000	.....	12 50
Walker Nathaniel U. 25 Buckminster rd.	2	4,500	.....	58 25
Walker Stuart, trustee under will of Anna L. Revere, 24 Griggs rd.	....	2,800	.....	35 00
Walker Warren T. 10 Park st.	2	500	.....	8 25
Walker William G. 384 Clinton rd.	2	5,000	.....	64 50
Wallace Arthur, adm'r Levi Wallace est. 78 Fuller st.	....	5,000	.....	62 50
Wallace Charles F. 16 Circuit rd.	2	1,500	.....	20 75
Wallace Joseph E. 30 Davis av.	2	100	.....	3 25
Wallace Julia, 78 Fuller st.	....	.....	9,000	112 50
House 6000, lot 5276 ft. 3000.				
Wallace Mary C.	....	.....	11,700	146 25
House 22 Salisbury rd. 7500, lot 8428 ft. 4200.				
Walsh Katharine R. and Margaret M. [Boston]	....	.....	9,600	120 00
House 123 Kent st. 6500, lot 6107 ft. 3100.				
Walsh, Margaret A. heirs, 15 Hurd rd.	....	.....	6,500	81 25
House 4500, lot 3707 ft. 2000.				
Walsh Mary G. 133 Cypress st.	....	400	.....	5 00
Walsh Timothy, 71 Francis st.	2	1,500	.....	20 75
Walter Franklin, 89 Winthrop rd.	2	1,000	10,300	143 25
House 7000, lot 6650 ft. 3300.				
Walter Franklin, estate, 89 Winthrop rd.	....	3,000	.....	37 50
Walworth Caleb C. estate Osborne B. Hall, *et al.* ex'rs	....	15,900	.....	198 75
Ward Andrew J. 156 Tappan st.	2	4,400	9,600	177 00
Block 9-15 Winthrop pl. 8000, lot 3792 ft. 1600.				
Ward Charles W. 67 Colchester st.	2	6,000	20,300	330 75
House 11000, lot 10414 ft. 9300.				
Ward Clarence S. 12 Cypress pl.	2	1,500	.....	20 75
Ward Clarence S. trustee for Reginald H. Ward, 12 Cypress pl.	....	300	.....	3 75
Ward Elizabeth B. 156 Tappan st.	....	.....	20,100	251 25
House 4000, stable 1000, lot 25172 ft. 7800.				
Lot Tappan st. 12005 ft. 5500.				
Lot Kent st. 6900 ft. 1800.				
Ward Fanny, 19 Shailer st.	....	.....	15,300	191 25
House 10500, lot 7002 ft. 4800.				
Ward Lewis B. 1 Winchester st.	2	1,000	.....	14 50
Ward Maria A. 5 Kendall st.	....	100	.....	1 25

Name, Location and Description	Poll	Personal	Total Real	Total Tax
Ward Mary E. 203 Kent st.	....	$5,000	$27,500	$406 25
House 9000, stable 1000, lot 36284 ft. 17500.				
Wardwell William R. 10 Beals st.	$2	500	.....	8 25
Ware Annie, 1501 Beacon st.	....	5,000	.....	62 50
Ware Charles P. 52 Allerton st.	2	20,000	15,100	440 75
House 10000, lot 10246 ft. 5100.				
Ware Eliot B. 9 Griggs ter.	2	1,000	.....	14 50
Ware Ella M. 49 Thorndike st.	....	.....	7,500	93 75
House 4500, lot 5175 ft. 3000.				
Ware Mrs. Francis, 1359 Beacon st.	....	2,000	.....	25 00
Ware Harriot, 1 Winchester st.	....	200	.....	2 50
Ware Henry, 82 High st.	2	500	.....	8 25
Warner William B. 187 Winthrop rd.	2	500	.....	8 25
Warren, Daniel W. 765 Boylston st.	2	.....	6,600	84 50
House 5000, lot 3206 ft. 1600.				
Warren Edward R. Walnut pl.	2	1,000	5,500	83 25
House 3000, lot 10220 ft. 2500.				
Warren Five Cents Savings Bank [Peabody]	....	.....	13,600	170 00
House 23 Kilsyth rd 11000, lot 2910 ft. 2600.				
Warren Harold B. 18 Milton rd.	2	100	.....	3 25
Warren Hugh M. [Portland, Me.]	....	.....	59,700	746 25
Apt. house 1463 Beacon st. 50000, lot 8420 ft. 9700.				
Warren Lydia R. Walnut pl.	....	1,000	23,500	306 25
House 8000, stable 1000, studio 500, greenhouse 300, lot 55000 ft. 13700.				
Warren Sara B.	....	.....	4,800	60 00
House unfinished 38 Hawthorne rd. 2000, lot 5600 ft. 2800.				
Warren William F. 131 Davis av.	2	2,600	.....	34 50
Warren William M. 254 Walnut st.	2	500	.....	8 25
Warshauer Isadore, 25 Beals st.	2	500	.....	8 25
Washburn Mrs. Alfred B. care W. W. Vaughan [Boston]	....	1,000	.....	12 50
Washburn Department Store [Boston]	....	.....	27,600	345 00
House 26 Beals st. 7000, lot 6253 ft. 3600.				
House 117-119 Stedman st. 8000, lot 5831 ft. 2000.				
House Feneno ter. 6000, lot 5333 ft. 1000.				
Washburn Eliza G. 68 Dudley st.	....	13,200	16,300	368 75
House 1 Strathmore rd. 13000, lot 3768 ft. 3300.				
Washburn Eliza G. [life estate] 68 Dudley st.	....	.....	12,000	150 00
House 9000, lot 19940 ft. 3000.				
Washburn Gardner 64 Dudley st.	2	5,000	29,800	437 00
House 3 Strathmore rd. 12000, lot 3574 ft. 2700.				
House 5 do. 12000, lot 4223 ft. 3100.				
Washburn Grace B. 5 Druce st.	....	.....	19,300	241 25
House 9500, lot 19608 ft. 9800.				
Washburn Martha E. 64 Dudley st.	....	.....	15,200	190 00
Lot Clyde st. 81358 ft. 12200.				
Lot do. 19793 ft. 3000.				
Wason Leonard C. 1 Summit av.	2	2,500	.....	33 25

Name, Location and Description	Poll	Personal	Total Real	Total Tax
Wason Mary I. 199 Harvard st.	....	$8,500	$132,500	$1,762 50
House 6500, stable 800, lot 50170 ft. 37500.				
House 84 Coolidge st. 6000, lot 5010 ft. 2600.				
House 1402 Beacon st. 11000, lot 2183 ft. 3700.				
House 1 Summit av. 3000, lot 2506 ft. 3500				
House 2 do. 2500, lot 2061 ft. 2700.				
House 3 do. 2500, lot 2061 ft. 2500.				
Three houses 54-58 Harvard st. 15000, do. 26-28 Prospect st. 5500, do. 28a do. 2500, lot 12290 ft. 8500.				
Apt. house 6 Beals st. 13000, lot 3254 ft. 3200.				
Wason Robert B. [Cambridge]	....	.....	13,700	171 25
House 1408 Beacon st. 10000, lot 2192 ft. 3700.				
Wason Robert S. 27 Osborne rd.	$2	10,000	9,200	242 00
House 6500, lot 5364 ft. 2700.				
Waterbury Frank S. 88 Thorndike st.	2	2,500	.....	33 25
Waterbury Lavinia L. 88 Thorndike st.	....	.....	8,500	106 25
House 5500, lot 5700 ft. 3000.				
Waterhouse Charles S. Hotel Beaconsfield	2	2,000	.....	27 00
Waters Ernest J. H. 29 Copley st.	2	1,000	12,300	168 25
House 8000, lot 8605 ft. 4300.				
Waters Herbert B. 59 Addington rd.	2	500	.....	8 25
Watson Charles H. 1710 Beacon st.	2	550,000	23,200	7,167 00
House 1712 Beacon st. 8000, lot 3204 ft. 3600.				
House 1714 Beacon st. 8000, lot 3226 ft. 3600.				
Watson Charles H. *et al.* trustees under will of Charles Darrow	....	60,000	.....	750 00
Watson Eliza T. Goddard av.	....	30,000	.....	375 00
Watson G. Alice, 1710 Beacon st.	....	.....	46,200	577 50
House 20000, lot 5562 ft. 6400.				
Stable Williston rd. 7000, auto shed 1800, lot 18757 ft. 11000.				
Watson Nicholas, Fay pl.	2	.....	9,600	122 00
House and store 115 Washington st. 1500, lot 3320 ft. 5800.				
House Fay pl. 1000, lot 2000 ft. 1300.				
Watterson Mary E. 52 Brook st.	....	.....	4,800	60 00
House 3500, lot 2600 ft. 1300.				
Way Charles G. 73 Longwood av.	2	5,000	33,500	483 25
House 16000, stable 4000, lot 17500 ft. 13500.				
Wead Kate H. 220 Aspinwall av.	....	.....	13,000	162 50
House 7500, lot 10095 ft. 5500.				
Wead Leslie C. 220 Aspinwall av.	2	4,500	.....	58 25
Weatherby Frederick S. 1600 Beacon st.	2	500	.....	8 25
Webb Ernest S. [Danvers]	....	.....	83,700	1,046 25
Apt. 30-36 Station st. 35000, lot 8361 ft. 8500.				
Apt. 33-39 Kent st. 35000, lot 6819 ft. 5200.				
Webb Martha B. 49 Harris st.	....	2,500	.....	31 25
Webber Charles F. Reservoir lane	2	.....	14,600	184 50
House 1000, barn 200, lot 12 a. 8000.				

Name, Location and Description	Poll	Personal	Total Real	Total Tax
Webber Charles F.—*Continued.*				
Building 182-184 Washington st. 800, store 100, lot 2854 ft. 4500.				
Webber Charles P. *et al.* conservators of John P. Webber, 1530 Beacon st.	....	$75,000	$434,600	$6,370 00
House 55000, stable 15000, lot 36763 ft. 45000.				
Apt. 1514 do. 275000, lot 21000 ft. 24000.				
House 199 Longwood av. 14000, lot 8380 ft. 6600.				
Webber Ellen P. 7 Wellington ter.....	....	.....	9,600	120 00
House 6500, lot 6257 ft. 3100.				
Webber Emmet C. 1378 Beacon st.....	$2	200	.....	4 50
Webber George A. 16 Manchester rd.....	2	1,500	.....	20 75
Webber S. G. 60 Gorham av.	2	1,500	.....	20 75
Webber William O. 7 Wellington ter.....	2	2,000	.....	27 00
Weber Edwin P. 1815 Beacon st.	2	500	.....	8 25
Webster Arthur S. [Boston]	....	.....	8,100	101 25
House 26 Kent sq. 5500, lot 6646 ft. 2600.				
Webster Mrs. Charles E. 1647 Beacon st. ..	....	2,000	.....	25 00
Webster Frank G. [Boston]	....	.....	14,500	181 25
House 21 Garrison rd. 12500, lot 2860 ft. 2000.				
Webster Hanson H. 1647 Beacon st.	2	500	.....	8 25
Webster Jane DeP. adm'x Fanny G. Hovey estate [Newton]	....	2,600	.....	32 50
Webster Mary S. 8 Littell rd.	....	4,100	.....	51 25
Webster Mary S. *et al*.....	....	.....	15,700	196 25
Lot Sumner rd. 9000 ft. 4000.				
Lot Tappan st. 7748 ft. 3700.				
Lot do. 6146 ft. 3000.				
Lot do. 39776 ft. 5000.				
Webster William E. 8 Littell st.	2	900	.....	13 25
Weed Charles F. 30 Griggs rd.....	2	500	.....	8 25
Weeks Amelia S. ex't'x under will of Mary E. Whall	....	16,500	.....	206 25
Weeks Andrew G. tr. for Rosamond Weeks Rust, 14 Norfolk rd.	....	25,000	.....	312 50
Weeks, Nelson E. 103 Longwood av.....	2	3,000	.....	39 50
Weeks Robert S. 108 Marion st.....	2	500	.....	8 25
Weil Belle, 110 Coolidge st.....	....	.....	7,500	93 75
House 5500, lot 5016 ft. 2000.				
Weil Isaac, 88 Coolidge st.....	2	300	.....	5 75
Weil Victor M. 110 Coolidge st.....	2	1,500	.....	20 75
Weinberg Caroline, Richmond Court	...	1,000	.....	12 50
Weiner Julius [Boston]	....	100	.....	1 25
Weinstein John F. and Margaret, 17 Bowker st.	....	.....	4,800	60 00
House 3500, lot 2700 ft. 1300.				
Welch Edward S. 1901 Beacon st.	2	700	.....	10 75
Welch Francis C. trustee for Elizabeth D Bennett	....	900	.....	11 25
Welch Francis C. *et al.* trustees for Hetty S. Cunningham	...	67,300	.....	841 25
Welch Francis C. surviving trustee for Arthur W. Hooper	....	1,900	.....	23 75

Name, Location and Description	Poll	Personal	Total Real	Total Tax
Welch Francis C. and Philip Dexter, trs. under will of Charles U. Cotting, benefit of Amos Cotting	....	$100,000	.....	$1,250 00
Welch Francis C. tr. for M. L. Guild, 41 Edge Hill rd.	....	4,900	.....	61 25
Welch Francis C. and Francis J. Moors, trs. House 101 St. Mary's st. 20000, lot 4500 ft. 10500.	....	.....	$30,500	381 25
Welch Francis C. and Francis J. Moors, trs. benefit of Sarah Jones	....	79,900	.....	998 75
Welch Francis C. *et al.* trs. Lot Maple st. 9300 ft. 4500.	....	.....	4,500	56 25
Welch Francis C. *et al.* trs. for Aaron D. Weld Land Trust [1034 Tremont Bldg. Boston] Lot South st. 10.97 a. 10000. Lot Grove st. 13.25 a. 6000. Lot South St. 48.75 a. 35000. Lot do. 28.17 a. 11000.	....	.....	62,000	775 00
Welch Francis C. *et al.* trs. of Francis W. Welch estate Lot Warren st. 56032 ft.	....	.....	11,200	140 00
Welch Francis C. *et al.* trs. under will of Peder Olsen [Tremont Bldg. Boston]	....	168,800	.....	2,110 00
Welch John [Boston] Lot 94, Forest st. 4060 ft.	....	.....	200	2 50
Welch Thomas F. 74 Winchester st.	$2	200	.....	4 50
Wellington Arthur W. *et al.* trs. for Charles W. Robbins [Weston]	....	117,000	.....	1,462 50
Wellington Stanwood G. 27 Circuit rd. House 6500, lot 11321 ft. 2800.	2	500	9,300	124 50
Wellman Clara E. 26 Crowninshield rd. Lot Crowninshield rd. 3162 ft.	....	50,000	1,000	637 50
Wellman J. Ralph [Melrose] Lot York ter. 18364 ft.	....	.....	8,300	103 75
Wells Harriet E. 46 Waverly st.	....	5,000	.....	62 50
Wells Webster, Hotel Beaconsfield	2	2,000	.....	27 00
Welsh Patrick E. 73 Pearl st. House 600, lot 2412 ft. 1500.	2	.....	2,100	28 25
Welsh Willard, tax-title [Boston] House 144 Lancaster ter. 7000, lot 8170 ft. 2000. House unf. 18-20 Winlow rd. 6000, lot 6300 ft. 3700. House 31 Longwood av. 7000, lot 2735 ft. 2700. House 61 Kenwood st. 6500, lot 5400 ft. 1700. House 45 Auburn st. 8500, lot 7767 ft. 4200. House 47 Crafts rd. 5500, lot 11200 ft. 3300. Lot Middlesex rd. 2000 ft. 600. Lot Reservoir rd. 27194 ft. 3800.	....	.....	62,500	781 25
Wemple F. Morse, Perrin rd.	2	500	.....	8 25
Wendell Benjamin T. [Boston] House Hawthorne rd. 5500, lot 6400 ft. 3200.	....	.....	8,700	108 75

Name, Location and Description	Poll	Personal	Total Real	Total Tax
Wentworth E. Marion, 21 Carlton st.....	....	.....	$19,500	$243 75
House 6000, lot 15000 ft. 13500.				
Wentworth Ethel M. 21 Carlton st.....	....	.....	3,800	47 50
Stable St. Mary's ct. 2500, lot 1632 ft. 1300.				
Wentworth Ethel M. *et al.* ex'rs under will of Sarah A. Whittemore, 21 Carlton st..	....	500,000	.....	6,250 00
Wentworth Lavinia F. 63 Babcock st.....	....	.....	22,500	281 25
House 10000, stable 2000, lot 22690 ft. 10500.				
Wentworth Miles S. 63 Babcock st.....	$2	500	.....	8 25
Wentworth Walter A. 63 Babcock st.....	2	4,000	.....	52 00
Werner Julius G. W. 352 Tappan st.....	2	1,500	16,100	222 00
House 13500, lot 2600 ft. 2600.				
Wesselhoeft Minna and Selma [Cambridge]	....	.....	10,900	136 25
House 11 Colbourne cres. 8500, lot 4811 ft. 2400.				
Wesson Frederic L. 72 Powell st.....	2	6,000	.....	77 00
Wesson Lillie R. 72 Powell st.....	....	.....	16,300	203 75
House 10500, lot 7728 ft. 5800.				
West Anna B. 272 Walnut st.	....	.....	11,000	137 50
House 6500, lot 9200 ft. 4500.				
Westbrook John B. 242 Clinton rd.....	2	10,000	47,000	714 50
House 20000, stable 4000, lot 46233 ft. 23000.				
West End Land Co. [53 State st. Boston]..	....	.....	14,400	180 00
Lot Salisbury rd. 12300 ft. 4300.				
Lot 6, Warwick rd. 2450 ft. 2100.				
Lot 7 do. 2450 ft. 2000.				
Lot 8 do. 2450 ft. 2000.				
Lot 9 do. 2450 ft. 2000.				
Lot 10 do. 2450 ft. 2000.				
West End Street Railway Co. [Boston] ..	....	.....	28,400	355 00
Lot Cypress and Henry sts. 30462 ft. 12000.				
Lot 5, off Beacon st. 58523 ft. 14500.				
Lot 4, Strathmore rd. 3854 ft. 1900.				
Westing Fred, 16 Harris st.	2	400	.....	7 00
Weston Robert F. 185 Winthrop rd.	2	500	.....	8 25
Wetherbee John F. 689 Washington st....	2	300	.....	5 75
Wetherell Miss M. E. 10 Sewall av.....	....	1,500	.....	18 75
Wetmore Laura E. and Corinna Jewett, 30 Dudley st.	....	.....	8,800	110 00
House 2800, lot 18545 ft. 6000.				
Weye Edith E. 710 Washington st.	....	100	.....	1 25
Whalen Joseph P. [Boston]	....	.....	300	3 75
Lot Addington rd. 2500 ft. 300.				
Whalon Michael, 33 White pl.	2	.....	2,200	29 50
House 700, stable 100, lot 2850 ft. 1400.				
Wheeler Charles D. 22 Gardner rd.	2	2,500	.....	33 25
Wheeler Delia F. 22 Gardner rd.....	....	.....	13,500	168 75
House 7500, lot 10145 ft. 6000.				
Wheeler F. Loring, 1592 Beacon st.	2	1,000	.....	14 50
Wheeler Howard, 9 Park vale	2	500	.....	8 25
Wheeler James W. 67 Carlton st.	2	200	.....	4 50
Wheelock Charles B. 209 Babcock st.....	2	5,000	.....	64 50

Name, Location and Description	Poll	Personal	Total Real	Total Tax
Wheelock Charles B. *et al.* trs. will of James P. Thorndike, 209 Babcock st....	....	$1,100	.....	$13 75
Wheelock Charles H. [Newton]	....	.....	$15,800	197 50
House 85-87 Francis st. 12000, lot 6000 ft. 3800.				
Wheelock Ella T. 209 Babcock st.....	....	6,800	15,600	280 00
House 10000, lot 9662 ft. 5600.				
Wheelock Henry G. 49 Cypress st.....	$2	2,000	.....	27 00
Whidden Mabel W. 2 Lancaster ter.....	....	.....	14,200	177 50
House 7000, lot 10000 ft. 3700.				
Lot 82, Lancaster ter. 12000 ft. 3500.				
Whidden Renton, 2 Lancaster ter.....	2	10,000	.....	127 00
Whigham Robert, 29 Babcock st.....	2	.....	6,000	77 00
House 2000, lot 6133 ft. 4000.				
Whipple Louise C. Warren st.....	....	.....	61,000	762 50
House 15000, stable 6000, lot 5.75 a. 40000.				
Whipple Sherman L. Warren st.....	2	60,000	80,800	1,762 00
House Clyde st. 1200, lot 500858 ft. 50000.				
House do. 5000, stable 1000, lot 8.20 a 14000.				
House Clyde st. 600, lot 130452 ft. 7500.				
Lot 44, Garardus av. 7496 ft. 500.				
Lot Dale st. 24933 ft. 700.				
Lot 5, Lincoln st. 5160 ft. 300.				
Whitcomb Katherine N. 128 Crafts rd....	....	.....	11,300	141 25
House 7000, stable 800, lot 17500 ft. 3500				
Whitcomb Lawrence, 128 Crafts rd.....	2	4,500	2,500	89 50
Lot Crafts rd. 12500 ft.				
Whitcomb William W. 128 Crafts rd.....	2	500	.....	8 25
White Abby E. 62 Clinton rd.....	....	115,000	.....	1,437 50
White Albert H. 15 Naples rd.....	2	500	.....	8 25
White Andrew, 781a Boylston st.....	2	.....	27,000	339 50
House 2500, do. 781 do. 2500, do. 783 do 2500, do. 771a do. 3500, do. 773 do. 4000 lot 47192 ft. 12000.				
White Augusta S. 117 Babcock st.....	....	.....	13,000	162 50
House 9000, lot 7500 ft. 4000.				
White Caroline B. Warren st.	....	.....	47,200	590 00
House 6000, do. 5000, stable 500, greenhouse 700, lot 232600 ft. 35000.				
White Caroline B. ex't'x Francis A. White est.	....	9,400	.....	117 50
White Charles, 69 Summit av.	2	500	.....	8 25
White Charles F. Warren st.....	2	200	.....	4 50
White Clarissa L. 34 Stearns rd.....	....	8,800	13,000	272 50
House 6000, lot 15000 ft. 7000.				
White Eliza O. 222 High st.....	....	5,000	.....	62 50
White Elizabeth H. or successor *et al.* trs. under will of Isaac D. White.....	....	2,000	.....	25 00
White Frank G. adm'r Herbert G. White estate, 1571 Beacon st.	....	600	.....	7 50
White Frank O. 6 Griggs ter.	2	1,500	.....	20 75
White Franklin K. 1 Columbia pl.	2	20,000	.....	252 00
White Frederick J. [Boston].....	....	.....	5,600	70 00
Lot Reservoir lane 4456 ft. 600.				
Lot do. 24420 ft. 3000.				
Lot off do. 24911 ft. 2000.				

Name, Location and Description	Poll	Personal	Total Real	Total Tax
White Grace G. and Mary A. 8 Flora st....	....	$2,500	$10,200	$158 75
Building 5000, lot 8459 ft. 5200.				
White Harriet F. *et al.* 319 Tappan st.....	....	.....	35,800	447 50
House 14000, stable 800, cottage 1000, lot 49677 ft. 20000.				
White Henrietta Hill, 60 Gardner rd.....	....	19,000	29,800	610 00
House 10000, lot 18239 ft. 9000.				
Lot Mason ter. 12865 ft. 5700.				
Lot York ter. 12865 ft. 5100.				
White Henry, 60 Gardner rd.....	$2	5,700	.....	73 25
White Henry P. 205 Walnut st.	2	500	.....	8 25
White Herbert H. 34 Stearns rd.....	2	7,500	.....	95 75
White John S. 10 Auburn ct.....	2	1,000	.....	14 50
White Joseph F. 36 Edgehill rd.....	2	1,000	.....	14 50
White Joseph H. 535 Boylston st.....	2	500,000	355,000	10,689 50
House 45000, do. 531 do. 32500, stable 8500, shed 1000, greenhouse 12000, house 80 Seaver st. 40000, do. garage 7500, house Clinton rd. 4500, lot 596600 ft. 185000.				
House 36 Edgehill rd. 11000, lot 25817 ft. 8000.				
White Joseph H. 535 Boylston st.....	....	.....	123,000	1,537 50
House 62 Clinton rd. 40000, lot 136598 ft. 60000.				
Stable 3000, lot 58726 ft. 20000.				
White Joseph H. trustee, 535 Boylston st..	....	30,000	.....	375 00
White Joseph H. *et al.* trs. for Frank E. LeCompte	....	33,000	.....	412 50
White Joseph H. *et al.* trs. for Francis L. Spaulding	....	100,000	.....	1,250 00
White Joseph H. *et al.* trs. under will of Geo. H. Brown, benefit of Geo. C. Brown *et al.*	....	5,400	.....	67 50
White Lilly, 166 Naples rd.....	....	.....	10,400	130 00
House 6500, lot 7080 ft. 3900.				
White Louis, 12 Feneno ter.	2	300	.....	5 75
White Max, 65 Colbourne cres.	2	1,000	.....	14 50
White Norman H. 105 Gardner rd.....	2	7,500	.....	95 75
White Samuel, 24 Stedman st.	2	500	.....	8 25
White Samuel, *et al.* admrs. Asher A. White est.	....	12,500	.....	156 25
White Theresa, 24 Stedman st.	....	.....	9,500	118 75
House 6500, lot 6000 ft. 3000.				
White William H. 93 Dean rd.....	2	63,800	18,500	1,030 75
House 10000, lot 16890 ft. 8500.				
White William H. tax-title	....	.....	6,600	82 50
House 118 Cypress st. 2500, shop 600, lot 6000 ft. 3500.				
White William H. trustee, 164 Chestnut Hill av.	....	.....	4,400	55 00
House 84 Chestnut Hill av. 600, lot 6116 ft. 2000.				
Lot do. 11400 ft. 1800.				
White William H. tr. Lucy D. Comstock estate [87 Milk st. Boston]	....	.....	13,000	162 50
House 127 Tappan st. 6500, lot 12758 ft 6500.				

Name, Location and Description	Poll	Personal	Total Real	Total Tax
White William Howard, 164 Chestnut Hill av.	$2	$1,800	.....	$24 50
White Wm. Howard, admr. Clara A. Roberts est.	....	9.000	.....	112 50
White Wm. Howard, *et al.* ex'rs under will of John Knox Marshall, 69 Summit av.	....	23,400	.....	292 50
White William O. 222 High st.	2	25,000	$22,700	598 25
House 4500, stable 200, lot 94535 ft. 18000.				
Whitford Edward D. 1600 Beacon st.	2	3,000	.....	39 50
Whiting John K. 44 Longwood av.	2	5,000	27,000	402 00
House 11000, stable 1000, lot 19905 ft. 15000.				
Whiting Max O. 50 Griggs rd.	2	1,000	.....	14 50
Whiting Warren M. 145 Essex st.	2	12,000	.....	152 00
Whitman William, Goddard av.	2	75,000	91,000	2,077 00
House 30000, stable 6000, cottage 1000, greenhouse 4000, lot 23.25 a. 50000.				
Whitmore James C. [Boston]	....	.....	5,500	68 75
Lot Kilsyth rd. 9920 ft.				
Whitmore Sarah J. 21 Naples rd.	....	.....	9,500	118 75
House 6000, lot 5085 ft. 3500.				
Whitmore William D. jr. adm'r *w. w. a.* estate of Ann M. Sawyer	....	1,000	.....	12 50
Whitney Harriet M. 8 Cypress st.	....	.....	7,800	97 50
House 1800, lot 9640 ft. 6000.				
Whitney Henrietta P. 17 Regent cir.	....	.....	12,300	153 75
House 13 Regent circle 10800, lot 2300 ft. 1500.				
Whitney Henry M. 17 Regent circle	2	175,000	22,600	2,472 00
Lot York ter. 12124 ft. 5000.				
House 15000, lot 3975 ft. 2600.				
Whitney Henry M. or John P. Gardiner, tr. (Beaconsfield furnishings)	....	50,000	.....	625 00
Whitney Henry M. tr. under will of Laurinda C. Whitney, 17 Regent circle	....	185,000	.....	2,312 50
Whitney Henry M. gdn. of Josephine Whitney	....	4,000	.....	50 00
Whitney Henry M. *et al.* trustees, benefit of Alice Bowman	....	2,600	.....	32 50
Whitney Henry M. *et al.* trustees, benefit of Ella J. Green	....	10,400	.....	130 00
Whitney Henry M. *et al.* trustees, benefit of Sarah W. Bowman	....	10,400	.....	130 00
Whitney James S. heirs, 2 Pleasant st.	....	25,000	117,700	1,783 75
House 6500, stable 1200, lot 69672 ft. 110000.				
Whitney Katherine R. 39 Carlton st.	....	.....	20,000	250 00
House 15500, lot 2760 ft. 4500.				
Whitney Lottie J. 186 Gardner rd.	....	7,500	17,500	312 50
House 8000, lot 21561 ft. 9500.				
Whitney Lottie J. tr. under will of Chas. L. B. Whitney	....	5,500	.....	68 75
Whitney Margaret F. G.	....	5,500	.....	68 75
Whitney Margaret F. G. *et al.*	....	.....	14,300	178 75
House 32 Pleasant st. 3500, lot 15011 ft. 10800.				

Name, Location and Description	Poll	Personal	Total Real	Total Tax
Whitney Mary A. 2 Pleasant st.	....	.....	$30,400	$380 00
House 1 Regent circle 13000, lot 4754 ft. 3100.				
House 11 do. 12800, lot 2333 ft. 1500.				
Whittam Arthur, 20 Winchester st.	$2	$500	.....	8 25
Whittier Elizabeth K.	....	.....	9,300	116 25
House 25 Harvard av. 7500, lot 2868 ft. 1800.				
Whittier Elizabeth M. 62 Marion st.	....	5,800	49,900	696 25
House 30000, stable 3500, lot 23394 ft. 16400.				
Whittier Francis F. 94 Harvard av.	2	.....	66,000	827 00
House 7500, lot 1885 ft. 1500.				
House 92 do. 7500, lot 1877 ft. 1500.				
House 88 do. 7500, lot 1861 ft. 1500.				
House 84 do. 7500, lot 1845 ft. 1500.				
House 61 Park st. 12000, stable 3000, lot 30850 ft. 15000.				
Whittier Henry B. 62 Marion st.	2	1,000	.....	14 50
Whittier Katie E. 94 Harvard av.	....	.....	9,700	121 25
House 575 Washington st. 6000, lot 6135 ft. 3700.				
Whitwell Frederick A. [Milton]	....	.....	17,500	218 75
House 1412 Beacon st. 12000, lot 3387 ft. 5500.				
Wiggin Edward H. 1595 Beacon st.	2	500	.....	8 25
Wight E. L. Capen, 121 Colbourne cres.	2	500	17,000	220 75
Apt. house 10 Kilsyth rd. 12500, lot 5080 ft. 4500.				
Wight E. L. Capen *et al.* ex'rs under will of Lewis Wight	....	95,800	.....	1,197 50
Wight Robert F. 1571 Beacon st.	2	1,000	.....	14 50
Wight Robert F. *et al.* ex'rs and trs. est. of Ezra T. McIntire	....	900	.....	11 25
Wight Sarah C. 106 Rawson rd.	....	.....	26,000	325 00
House 12000, stable 1500, lot 31990 ft. 12500.				
Wight Sarah C. *et al.*	....	.....	17,800	222 50
House 82 Naples rd. 6000, lot 5043 ft. 2200.				
House 32 Crafts rd. 6000, lot 12731 ft. 3600.				
Wightman George H. 43 Hawes st.	2	200,000	151,000	4,389 50
House 75000, lot 69571 ft. 60000.				
Lot Monmouth st. 15650 ft. 16000.				
Wightman Gertrude E. [Boston]	....	.....	16,800	210 00
House 12-14 Perry st. 6000, lot 3522 ft 2000.				
Apt. house 33 Aspinwall av. 7000, lot 2831 ft. 1800.				
Wilbur Addie V. 127 Winthrop rd.	....	.....	17,800	222 50
House 9000, stable 2000, lot 13500 ft. 6800				
Wilbur Jacob W. 127 Winthrop rd.	2	5,000	.....	64 50
Wilcock Agnes M. 1017 Beacon st.	....	.....	22,000	275 00
House 17000, lot 2530 ft. 5000.				
Wilcock Edwin, 1017 Beacon st.	2	7,500	.....	95 75
Wilcox DeWitt G. 184 Aspinwall av.	2	6,500	.....	83 25
Wilder Hannah W. estate, 85 Park st.	....	18,000	.....	225 00

Name, Location and Description	Poll	Personal	Total Real	Total Tax
Wilder Warren P. 1353 Beacon st.....	$2	$500	.....	$8 25
Wiley Jesse S. 199 Harvard st.....	2	500	.....	8 25
Wilkins Charles W. 1253 Beacon st.....	2	1,000	.....	14 50
Wilkinson William H. 219 Fisher av.....	2	10,000	$27,400	469 50
House 16000, stable 2000, lot 18863 ft. 9400.				
Willard Elsie S. 120 Centre st.....	....	.....	14,200	177 50
House 9500, lot 9350 ft. 4700.				
Willard Frank W. 1647 Beacon st.	2	1,800	.....	24 50
Willard George A. 120 Centre st.....	2	1,500	.....	20 75
Willard Helen, 25 Regent circle	....	2,500	.....	31 25
Willard John W. 25 Regent cir.....	2	800	.....	12 00
Willard Joseph and George E. Gilbert, trs for Mary T. Hollander	....	7,500	.....	93 75
Willard Zabdiel A. 25 Regent cir.....	2	1,600	17,000	234 50
House 13000, lot 6775 ft. 4000.				
Willcutt Edward F. and Jos. N. trs. under will of Lyman D.....	....	.....	6,000	75 00
Building Washington and Cypress sts 1500, lot 3675 ft. 4500.				
Willcutt Levi L. 5 Longwood av.	2	8,000	23,700	398 25
House 11000, lot 12612 ft. 12700.				
Willcutt Levi L. jr. 5 Longwood av.....	2	4,700	.....	60 75
Willcutt Sarah E. 5 Longwood av.....	....	4,200	.....	52 50
Willett George F. [Boston].....	....	.....	84,500	1,056 25
Cottage Boylston st. 500, lot 252473 ft 84000.				
Willey Mary E. 87 Fuller st.....	....	6,800	9,000	197 50
House 6000, lot 5516 ft. 3000.				
Williams Alfred S. 86 Ivy st.	2	10,000	.....	127 00
Williams Alice C. 79 Walnut st.....	....	.....	10,700	133 75
House 7000, lot 12600 ft. 3700.				
Williams Antoinette O. 70 High st.....	....	.....	13,000	162 50
House 5500, lot 12193 ft. 7500.				
Williams Arthur, 50 Edgehill rd.....	2	9,200	.....	117 00
Williams Charles A. 35 Walnut pl.....	2	20,000	57,500	970 75
House 20000, stable 1500, lot 146000 ft 36000.				
Williams Charles A. ex'r under will of Daniel Weld	....	17,500	.....	218 75
Williams Charles A. *et al.* trs. for Wm. W. Parker	....	4,700	.....	58 75
Williams Charles A. *et al.* trs. for Susan M. Parker	....	6,700	.....	83 75
Williams Charles A. *et al.* trustees Augustine Shurtleff estate	....	.....	12,300	153 75
House 1678 Beacon st. 8000, lot 3975 ft 4300.				
Williams Charles A. and Edith Lincoln....	....	.....	7,400	92 50
House 100 Walnut pl. 3000, lot 21891 ft 4400.				
Williams Edward, 78 Thorndike st.....	2	1,100	.....	15 75
Williams Egerton R. 16 Garrison rd.....	2	600	.....	9 50
Williams Elisabeth W. 50 Edgehill rd.....	....	.....	28,500	356 25
House 10000, stable 2000, lot 37531 ft. 9500 Lot Highland rd. 28589 ft. 7000.				
Williams Ellen M. 82 Thorndike st.....	....	.....	9,700	121 25
House 6500, lot 5480 ft. 3200.				

Name, Location and Description	Poll	Personal	Total Real	Total Tax
Williams Ellen M. ex't'x under will of Joh	....	$40,000	.....	$500 00
Williams Frank P. 51 Auburn st.....	$2	500	.....	8 25
Williams Fred H. 41 Coolidge st.....	2	6,000	$21,100	340 75
House 5000, lot 6025 ft. 3500.				
Stable 1900, lot 5175 ft. 3000.				
House 26 Coolidge st. 5000, lot 5175 ft 2700.				
Williams Fred H. tr. for Hope Coolidge...	....	4,200	.....	52 50
Williams Fred H. tr. Jennette W. Jenkins.	....	800	.....	10 00
Williams Fred H. tr. under will of Marth C. Bullard	....	1,000	.....	12 50
Williams Fred H. guardian of Robert H George	....	5,100	.....	63 75
Williams Harold jr. 79 Walnut pl.....	2	500	.....	8 25
Williams Hubert J. [Boston]	....	.....	14,000	175 00
House 121 Colbourne cres. 8500, garag 1000, lot 9905 ft. 4500.				
Williams Martha [Boston].....	....	.....	9,200	115 00
House 78 Thorndike st. 6000, lot 5260 f 3200.				
Williams Martha A. 227 Aspinwall av...	....	8,000	.....	100 00
Williams Mary A. 135 Winthrop rd.....	....	14,400	12,300	333 75
House 8500, lot 7310 ft. 3800.				
Williams Mary G. 278 Walnut st.....	....	.....	6,000	75 00
House 3000, lot 6325 ft. 3000.				
Williams Mary J. heirs, Walnut pl.....	....	.....	32,000	400 00
Lot 132037 ft.				
Williams Moses, Warren st.....	2	75,000	170,000	3,064 50
House 25000, farmhouse 1000, greenhous 2000, do. 2000, farmhouse 1000, stabl 2000, barn 1000, lot 65 a. 136000.				
Williams Moses, tr. State St. Trust Co. *et a*	....	.....	22,800	285 00
House 324-326 Washington st. 2000, lo 10364 ft. 13500.				
Lot Tappan st. 54734 ft. 7300.				
Williams Moses, *et al.* trs.....	....	.....	18,800	235 00
Lot Heath st. 39275 ft. 9100.				
Lot Heath av. 900 ft. 200.				
Lot do. 31446 ft. 9500.				
Williams Moses and Francis J. Moors, tr under will of Elizabeth Sears	....	13,600	.....	170 00
Williams Moses, trustee, will of Thoma E. Curtis, 100 Longwood av.....	....	16,600	.....	207 50
Williams Moses, trustee under will of Ed ward D. Peters, benefit of Edward G Peters	....	3,300	.....	41 25
Williams Moses, jr. and Chas. A. trs. *et al*	....	.....	12,100	151 25
House 35 Allerton st. 7500, lot 10598 ft 4600.				
Williams Samuel, 48 Park st	2	65,000	45,200	1,379 50
House 14000, stable 4000, lot 43469 f 20000.				
Lot Park and Auburn sts. 9014 ft. 7200.				
Williams Stephen H. 369 Tappan st.	2	2,700	.....	35 75
Williams Wallace D. 1808 Beacon st.....	....	.....	10,700	133 75
House 7500, lot 2936 ft. 3200				

Name, Location and Description	Poll	Personal	Total Real	Total Tax
Williams William [tax-title]	....	.....	$200	$2 50
Lot 25 Dale st. 4422 ft.				
Williamson Charles E.	....	.....	1,900	23 75
Lot E. Milton rd. 3870 ft. 1900.				
Williamson James F. 19 Beals st.	$2	$1,000	.....	14 50
Willis Ellen A. est. 42 Harris st.	....	2,000	.....	25 00
Willis James F. 42 Harris st.	2	400	.....	7 00
Willis Sara C. 58 Salisbury rd.	....	.....	12,500	156 25
House 7500, lot 8186 ft. 5000.				
Williston Samuel, trustee for Emily M Prescott estate [Cambridge]	....	6,800	51,000	722 50
Lot Green st. 47378 ft. 28000.				
House 48-46 Pleasant st. 3000, lot 14580 ft 8700.				
House 40 do. 2500, stable 200, lot 14300 ft 8600.				
Wilson Annie, ex'rx est. of Emmeline G. Wilson	....	1,100	.....	13 75
Wilson Annie E. *et al.* trs. and ex'rs under will of Edward C. Wilson	....	200,000	.....	2,500 00
Wilson Caroline F. 82 High st.	...	3,500	11,800	191 25
House 7000, lot 12500 ft. 4800.				
Wilson Charles H. 1 Winchester st.	2	2,000	.....	27 00
Wilson Charles H. 1863 Beacon st.	2	500	.....	8 25
Wilson Edward C. estate, 161 Harvard st.	....	.....	30,800	385 00
Lot Harvard ct. 6393 ft. 1000.				
Lot do. 35268 ft. 4300.				
House 113 Harvard st. 6000, lot 6557 ft 4500.				
Lot do. 36079 ft. 15000.				
Wilson Florence B. 22 Harris st.	....	.....	7,600	95 00
House 5500, lot 4050 ft. 2100.				
Wilson Harry A. 1867 Beacon st.	2	3,500	.....	45 75
Wilson Haywood, 60 Spooner rd.	2	500	.....	8 25
Wilson Henry C. 236 Walnut st.	2	500	.....	8 25
Wilson Henry F. 71 Park st.	2	500	.....	8 25
Wilson Henry L. 22 Harris st.	2	2,000	.....	27 00
Wilson Jennie T. [Boston]	....	.....	41,700	521 25
House 46 Vernon st. 4000, do. 42 do. 4000 lot 9131 ft. 4700.				
Lot Harris st. 3924 ft. 2000.				
House 48-50 do. 6000, lot 5886 ft. 3000.				
House 44-46 do. 6000, lot 5912 ft. 3000.				
House 37-49 do. 6000, lot 5331 ft. 3000.				
Wilson William G. *et al.* 161 Harvard st.	....	.....	44,500	556 25
House 16000, stable 1500, farm house 1000 lot 61664 ft. 26000.				
Wilson William J. 27 White pl.	2	.....	2,900	38 25
House 700, lot 1971 ft. 1000.				
House 31 White pl. 600, lot 1120 ft. 600.				
Wilson William S. heirs, 198 High st.	....	.....	53,500	668 75
House 6500, do. 176 do. 1500, do. 174 do 9000, stable 1500, house 170-172 do. 5000 lot 69700 ft. 27500.				
House 25 Emerald st. 1000, lot 2255 ft 1500.				
Winans Thomas R. 1865 Beacon st.	2	500	.....	8 25

Name, Location and Description	Poll	Personal	Total Real	Total Tax
Winch Kate R. 291 Harvard st.	....	.....	$53,500	$668 75
House 11000, stable 2500, lot 48928 ft. 40000.				
Winch Kate R. administratrix estate of John F. Winch, 291 Harvard st.	....	$125,000	.....	1,562 50
Winchendon Savings Bank, [tax-title]	....	.....	11,400	142 50
House 162 Naples rd. 7500, lot 7050 ft. 3900.				
Winchester Alice L. adm'x William R. Winchester estate, 10 Marion ter.	....	4,300	.....	53 75
Windram Harold W. 1804 Beacon st.	$2	1,000	.....	14 50
Wing Chester, 4 Summit av.	2	1,000	.....	14 50
Wing Emma B. 4 Summit av.	...	.....	6,000	75 00
House 3000, lot 2868 ft. 3000.				
Wing Joseph, 59 Monmouth st.	2	2,500	.....	33 25
Wingate Frank E. 45 Stearns rd.	2	1,300	.....	18 25
Winkley Robert L. 217 Harvard st.	2	2,000	.....	27 00
Winslow Charles E. A. 157 Walnut st.	2	500	.....	8 25
Winslow Herbert F. [Beverly]	....	.....	1,100	13 75
Lot Westbourne ter. 4129 ft.				
Winsor Alfred, 204 Walnut st.	2	45,000	.....	564 50
Winsor Alfred *et al.* ex'rs and trs. Martin P. Kennard estate	....	3,300	.....	41 25
Winsor Alfred, trustee for Bailey Loring estate	....	11,000	.....	137 50
Winsor Alfred *et al.* trs. of the Edward S. Philbrick est. 182 Walnut st.	....	25,700	.....	321 25
Winsor Alfred *et al.* trustees of the Edward S. Philbrick heirs	....	.....	84,000	1,050 00
House 157 Walnut st. 3500, lot 7250 ft. 3600.				
House 163 do. 3300, lot 6000 ft. 3000.				
House 167-169 do. 12000, lot 7640 ft. 3800.				
House 173-175 do. 6000, lot 10000 ft. 4800.				
House 181 do. 2000, house 187-189 do. 10000, house 195 do. 5000, house 205 do. 5000, lot 44700 ft. 22000.				
Winsor Alfred and Horace D. Chapin, trs. Edward S. Philbrick estate	....	.....	2,300	28 75
Lot 59, Stedman st. 6542 ft.				
Winsor Alfred, estate, 204 Walnut st.	....	18,000	.....	225 00
Winsor Alfred *et al.* trs. of Martin P. Kennard estate	....	.....	22,000	275 00
Lot Kennard rd. and Boylston st. 1734 ft. 300.				
Lot do. 14767 ft. 7000.				
Lot Chestnut st. 15700 ft. 1600.				
Lot do. 7900 ft. 1500.				
Lot do. 6400 ft. 1300.				
Lot Boylston st. 13920 ft. 5600.				
Lot do. 11750 ft. 4700.				
Winsor Anarella A. 26 Francis st.	....	10,400	.....	130 00
Winsor Ellen A. [Attleborough, Mass.]	....	.....	8,600	107 50
Lot 10, Commonwealth av. 3770 ft. 4300.				
Lot 9 do. 3770 ft. 4300.				
Winsor Estelle L. 26 Francis st.	....	9,400	.....	117 50
Winsor George R. 9 Auburn ct.	2	500	.....	8 25

Name, Location and Description	Poll	Personal	Total Real	Total Tax
Winsor Linda K. 204 Walnut st.....	....	$3,600	$100	$46 25
Lot on town line 4000 ft.				
Wise George W. 89 Naples rd.	$2	500	.....	8 25
Wiseman Gates *et al.* trs Nathan Rosenfeld estate	....	.....	23,000	287 50
House 1010 Beacon st. 15000, lot 3600 ft. 8000.				
Wiseman Susan, 489 Washington st.....	....	400	.....	5 00
Wiswell Andrew B. 48 Columbia st.....	2	500	10,000	133 25
House 7000, lot 6045 ft. 3000.				
Witherell Ella A. P. 133 Salisbury rd.	....	.....	25,400	317 50
House 13000, stable 1000, lot 15200 ft. 11400.				
Withington Emily W. 23 Strathmore rd....	....	5,000	11,300	203 75
House 24 Auburn st. 7500, lot 5950 ft. 3800.				
Withington Susan E. *et al.* 17 Auburn st..	....	.....	6,700	83 75
House 4000, lot 4170 ft. 2700.				
Witkowsky Ignatz, 91 University rd.	2	2,000	14,000	202 00
House 8500, lot 7404 ft. 3500.				
Lot University rd. 4151 ft. 2000.				
Witty Alfred, 1090 Beacon st.	2	1,000	.....	14 50
Wolf Ida, 20 Juniper st.....	....	.....	5,600	70 00
House 14 White pl. 800, do. 12 do. 3300, lot 2826 ft. 1500.				
Wolf Simon, 20 Juniper st.....	2	100	3,500	47 00
House 1000, stable 500, lot 3600 ft. 2000.				
Woll Julius, 229 High st.	2	100	.....	3 25
Wolters Miss C. H. 1611 Beacon st.....	....	100	.....	1 25
Wood Ada W. 285 Clinton rd.....	....	.....	11,200	140 00
House 7500, lot 6775 ft. 3700.				
Wood Adelaide L. 173 Naples rd.....	....	.....	9,600	120 00
House 6000, lot 6400 ft. 3600.				
Wood Alice G. 46 Welch rd.	....	.....	31,000	387 50
House Warren st. 22000, lot 31590 ft. 9000.				
Wood Anna B. 81 Perry st.....	....	.....	9,200	115 00
House 5500, stable 300, lot 6750 ft. 3400.				
Wood Arthur G. 13 Harris st.....	2	1,500	.....	20 75
Wood Charles H. and Edward L. 44 Cypress st.	....	.....	38,500	481 25
Lot Mason ter. 56000 ft. 21500.				
Lot York ter. 27000 ft. 10000.				
Lot Summit av. 14400 ft. 7000.				
Wood Charles N. 1791 Beacon st.....	2	1,000	.....	14 50
Wood Edward B. 212 Winthrop rd.....	2	500	.....	8 25
Wood Edward E. 40 Evans rd.....	2	1,500	.....	20 75
Wood Edward L. 44 Cypress st.....	2	12,700	.....	160 75
Wood Frederick W. 173 Naples rd.	2	100	.....	3 25
Wood H. Holton, Welch rd.....	2	20,000	2,700	285 75
House 17 Henry st. 1800, lot 2159 ft. 900.				
Wood Harry H. 285 Clinton rd.....	2	500	.....	8 25
Wood Helen M. 40 Evans rd.....	....	.....	11,000	137 50
House 7500, lot 7000 ft. 3500.				
Wood Henrietta H. 53 Windsor rd.....	....	3,000	.....	37 50
Wood Henry A. 90 Addington rd.....	2	1,000	15,000	202 00
House 8000, stable 1500, lot 13747 ft. 5500.				
Wood Herbert A. 53 Windsor rd.....	2	1,000	.....	14 50
Wood Margaret O. 11 Evans rd.	....	.....	13,300	166 25
House 8000, garage 300, lot 11017 ft. 5000.				

Name, Location and Description	Poll	Personal	Total Real	Total Tax
Wood Margaret O. ex't'x under will of Henry Wood, 11 Evans rd.	....	$60,700	.....	$758 75
Wood Mary S. The Beaconsfield	....	10,000	.....	125 00
Wood William, heirs	....	.....	$11,500	143 75
House 189 Babcock st. 2500, lot 17800 ft. 9000.				
Woodard Nettie A. 13 Linden st.	....	.....	21,500	268 75
House 12 Linden st. 4000, apt. house 13 do. 12000, lot 8853 ft. 5500.				
Woodbury Harry C. 33 Kent st.	$2	100	.....	3 25
Woodbury S. Anna, 180 Clark rd.	....	.....	6,800	85 00
House 5000, lot 6304 ft. 1800.				
Woodman Fred H. 92 Coolidge st.	2	1,000	.....	14 50
Woodman Nettie A. T. 92 Coolidge st.	....	.....	8,800	110 00
House 6000, lot 5656 ft. 2800.				
Woods Albert H. Warren st.	2	.....	5,000	64 50
House 2000, barn 200, greenhouse 800, lot 29200 ft. 2000.				
Woods Carlton M. 19 Powell st.	2	2,000	.....	27 00
Woods Florence, 1006 Beacon st.	....	5,000	54,500	743 75
House 96 Ivy st. 5000, 86 do. 8000, lot 43850 ft. 41500.				
Woods Frank F. 1080 Beacon st.	2	10,000	.....	127 00
Woods Frederick A. 1006 Beacon st.	2	5,000	.....	64 50
Woods Frederick A. *et al.*	....	.....	23,000	287 50
House 1006 Beacon st. 15000, lot 3600 ft. 8000.				
Woods Henrietta W. [Boston]	....	.....	8,500	106 25
House 60 Harrison st. 7000, lot 2813 ft. 1500.				
Woods J. Henry, 167 Salisbury rd.	2	2,500	33,300	449 50
House 6500, lot 8075 ft. 5500.				
House 54-56 Beals st. 7500, lot 6142 ft. 2600.				
House 24-26 Bowker st. 5500, lot 4678 ft. 2300.				
Lot 27, Wolcott rd. 17900 ft. 1800.				
Lot 25 do. 15700 ft. 1600.				
Woods James F. 385 Hammond st.	2	.....	700	10 75
Lot Oak st. 5709 ft.				
Woods Lucy A. est. 19 Powell st.	....	10,000	.....	125 00
Woods Marion C. 162 Babcock st.	....	.....	12,100	151 25
House 7500, lot 9000 ft. 4600.				
Woods Solomon A. or successor, adm'r Sarah C. Woods estate	....	1,700	.....	21 25
Woods Walter H. 162 Babcock st.	2	500	.....	8 25
Woodward Felix J. 41 Kilsyth rd.	2	5,000	.....	64 50
Woodward James W. 74 Fuller st.	2	2,000	11,700	173 25
House 8500, auto shed 400, lot 4979 ft. 2800.				
Woodward Jessie F.	....	.....	28,800	360 00
House 204 Buckminster rd. 18000, lot 24045 ft. 10800.				
Woodworth George K. 24 Strathmore rd.	2	400	.....	7 00
Woodworth Grace G. 101 Ivy st.	....	.....	25,500	318 75
House 11500, lot 14300 ft. 14000.				
Woodworth Herbert G. 101 Ivy st.	2	15,000	.....	189 50

Name, Location and Description	Poll	Personal	Total Real	Total Tax
Woolrich Louisa, 1386 Beacon st.	....	$2,000	.....	$25 00
Worcester William E. 1134 Commonwealth av.	$2	2,500	.....	33 25
Worthley Eliza B. M. 12 St. Paul st.	....	.....	$14,400	180 00
House 6000, stable 1000, lot 14862 ft. 7400.				
Worthley George H. 12 St. Paul st.	2	8,000	.....	102 00
Wren James F. 5 Verndale st.	2	1,000	.....	14 50
Wright Adin M. 37 Garrison rd.	2	2,500	.....	33 25
Wright Andrew, 47 Vernon st.	2	.....	11,700	148 25
House 3200, lot 8076 ft. 4000.				
Apt. house 13 Tabor pl. 4000, lot 1002 ft. 500.				
Wright Esther F. *et al.* [Boston]	....	.....	44,000	550 00
Lot Reservoir lane 493493 ft. 25000.				
House 26 Upland rd. 7000, lot 26570 ft. 12000.				
Wright George H. Goddard av.	2	500	.....	8 25
Wright George W. *et al.* [Boston]	....	.....	68,900	861 25
Lot B, Boylston st. 660388 ft. 55000.				
Lot Upland rd. 7996 ft. 3500.				
Lot do. 19100 ft. 10400.				
Wright Helen S. 32 Vernon st.	....	3,000	.....	37 50
Wright John G. Woodland rd.	2	60,000	109,300	2,118 25
Lot Oak st. 11627 ft. 1400.				
House 32 Vernon st. 6500, lot 4427 ft. 2500				
House Woodland rd. 34000, house 355 Hammond st. 4000, house Oak pl. 500, shed 500, stable 10000, lot 528027 ft. 36400.				
Lot Woodland rd. 435731 ft. 13000.				
Lot Oak st. 4340 ft. 500.				
Wright John G. and William E. Cox, heirs	....	.....	55,800	697 50
Lot 3, Woodland rd. 84400 ft. 5000.				
Lot 2 do. 6.01 a. 4800.				
Lot 8 do. 3.91 a. 2500.				
Lot 15 do. 2.23 a. 2200.				
Lot 16 do. 5.30 a. 5300.				
Lot 1, Hammond st. 27213 ft. 2700.				
Lot 17, Heath st. 4.13 a. 4000.				
Lot 14, Woodland rd. 5.64 a. 4000.				
Lot 13 do. 1.40 a. 1400.				
Lot 12 off do. 3.87 a. 1500.				
Lot 11 do. 5.22 a. 2300.				
Lot 10 do. 2.10 a. 2100.				
Lot 9 do. 7.11 a. 4000.				
Lot 7 do. 3.57 a. 3500.				
Lot 4 do. 1.50 a. 5000.				
Lot 5 Hammond st. 2.17 a. 3000.				
Lot 6 do. 1.42 a. 2500.				
Wright John H. heirs [Boston]	....	.....	32,200	402 50
House Reservoir lane 2000, stable 200, lot 154439 ft. 19000.				
Lot Boylston st. 100164 ft. 11000.				
Wright Mabel E. [Boston]	....	.....	13,000	162 50
Lot 5 Powell st. 8297 ft. 6500.				
Lot 6 Powell st. 8337 ft. 6500.				
Wright Margaret L. 47 Vernon st.	....	.....	6,500	81 25
House 3200, lot 6629 ft. 3300.				

Name, Location and Description	Poll	Personal	Total Real	Total Tax
Wright Mary E. and Esther F.	....	.....	$75,000	$937 50
Apt. house 72 Walnut st. 12000, do. 17 High st. 12000, house 21 do. 6000, lot 11587 ft. 12500.				
Stable High st. 1000, carriage house 500, lot 14936 ft. 6000.				
Lot C, Boylston st. 308658 ft. 25000.				
Wright Mary E. *et al.*	....	.....	41,100	513 75
House Boylston st. 1000, stable 500, lot 155995 ft. 22500.				
Lot High st. 28600 ft. 14500.				
Lot Irving and Walnut sts. 4434 ft. 2600.				
Wright Mary L.	....	.....	33,700	421 25
House Goddard av. 4000, do 1000, stable 800, barn 500, lot 413820 ft. 20000.				
Lot off Goddard av. 86590 ft. 2000.				
Lot off Goddard av. 109023 ft. 3000.				
Lot off Goddard av. 9307 ft. 1200.				
Lot off Goddard av. 9657 ft. 1200.				
Wright Phebe, 112 Winthrop rd.	....	.....	12,500	156 25
House 22 Perry st. 5000, lot 1400 ft. 700.				
House 36 Thorndike st. 4000, lot 5334 ft. 2800.				
Wright Samuel, 112 Winthrop rd.	$2	.....	5,600	72 00
House 1210 Boylston st. 4500, lot 3413 ft. 1100.				
Wright Thomas S. 114 Brook st.	2	.....	5,100	65 75
Apt. house 4500, lot 1080 ft. 600.				
Wright Walter P. 30 Longwood av.	2	$2,000	.....	27 00
Wrightington Catherine G. 94 Francis st.	....	.....	9,200	115 00
House 342 Clark rd. 5500, lot 7400 ft. 3700.				
Wrightington Charles W. 94 Francis st.	2	6,000	14,500	258 25
House 5000, lot 16526 ft. 9500.				
Wrightington Edgar N. 16 Monmouth ct.	2	1,000	.....	14 50
Wyeth Edwin A. 316 Tappan st.	2	2,000	18,400	257 00
House 15000, lot 4540 ft. 3400.				
Wylde John, 1834 Beacon st.	2	2,000	.....	27 00
Wyman Mrs. Abraham G. 1722 Beacon st.	....	1,000	.....	12 50
Wyman Almira T. 57 St. Paul st.	....	1,000	.....	12 50
Wyman Emily J. 22 Mason ter.	....	.....	11,000	137 50
House 7000, lot 9458 ft. 4000.				
Wyman Emily J. ex't'x under will of Charles D. Wyman, 22 Mason ter.	....	16,600	.....	207 50
Wyman Frank W. 1080 Beacon st.	2	10,000	.....	127 00
Wyman Harry H. 57 St. Paul st.	2	1,000	.....	14 50
Wyzanski Charles E. 27 Center st.	2	5,000	.....	64 50
Yerxa Sterling B. 46 Pleasant st.	2	2,000	.....	27 00
Young & Brown, 224 Washington st.	....	2,000	.....	25 00
Young Arthur H. 85 Griggs rd.	2	1,500	.....	20 75
Young Delia, 109 Franklin st.	....	.....	7,800	97 50
House 113-115 Franklin st. 800, do. 128 Chestnut st. 2500, lot 8475 ft. 4500.				
Young Elizabeth A. 19 John st.	....	.....	15,500	193 75
House 8000, lot 9000 ft. 7500.				
Young Frances A. B. 57 Toxteth st.	....	.....	8,400	105 00
House 5500, lot 4966 ft. 2900.				

Name, Location and Description	Poll	Personal	Total Real	Total Tax
Young Frank D. 57 Toxteth st	$2	$2,000	.....	$27 00
Young George M. 1045 Beacon st	2	500	.....	8 25
Young Isaiah C. 28 Fuller st. House 10000, lot 10800 ft. 6500.	2	75,000	$16,500	1,145 75
Young James E. 83 Dunster rd	2	1,000	.....	14 50
Young Laura F. 51 Sewall av. House 7000, lot 6462 ft. 7000.	....	5,000	14,000	237 50
Young Lillian M. 39 Columbia st. House 7000, lot 6124 ft. 3200.	....	.....	10,200	127 50
Young Mary E. 370 Washington st. House 5000, lot 6132 ft. 6200.	....	.....	11,200	140 00
Young Mary E. *et al.* trustees will of John D. Young, benefit of Mary E. Young, 370 Washington st.	....	5,400	.....	67 50
Young Maude and Alise M. 30 Naples rd. House 6000, lot 5511 ft. 3000.	....	.....	9,000	112 50
Young Sarah Abby, estate, Henry A. Young *et al.* executors [Boston]	....	60,000	.....	750 00
Young Thomas R. [Winthrop] Lot Spooner rd. 11800 ft. 1200.	....	.....	1,200	15 00
Young William Hill, 19 John st	2	1,000	.....	14 50
Zambella Anthony, 20 Washington st.	....	100	.....	1 25

INDEX.

INDEX.

Note—Pages 3-76 inclusive comprise the Town Records for the year ending December 31, 1910. The Assessors' Report at the end of volume, pages 01-284, gives a list of the poll taxpayers and property taxpayers of the town, as taken by the Assessors, April 1, 1910.

	Page
Acts of Legislature Accepted:	
Sale of Ice Cream on Lord's Day	25
Accountant, Report of: ..	
Expenditures from General Fund	597-645
Funded Debt, Classified Statement	648
Treasury Receipts	591-596
Valuation of Town Property	646
Appropriations:	
Annual for 1910 (Voted by Town at Annual Meeting)	16-21
Recommended for 1911	92-94
Special Appropriations Outside of Regular Annual Appropriations:	
Aqueduct Location, Filling in	47
Band Concerts	34
Bell for Town Clock	24
Coolidge Corner Paving	21
Gypsy and Brown-tail Moth Suppression	26
Highways, Construction of	52
Highways, Maintenance, Additional	67
Land on Westbourne Terrace, Purchase of	22, 32
Law Library Maintenance	26
Lighting Streets, Additional	67
Parks and Public Grounds, Additional	68
Planting and Preserving Trees, Additional	60
Poor, Additional	67
Pumping Engine, High Service	24, 66
Schools, Maintenance, Additional	65
School House, Westbourne Terrace	31
Plans for	23
School Houses, Interior Renovation of	22
Sewers, Additional	53
St. Paul Street Building Line	34
Town Buildings, Repair of	67
Vital Statistics, Publication of	34
Walnut Hills Cemetery Stone Wall	24
Assessors, Election of	11
Report of	Following page 648
Attorney-General, Vote for	60
Auditor, State, Vote for	60
Auditors, Town, Election of	11
Report of	589
Bacteriologist, Report of	307-310
Band Stand, Appropriation Indefinitely Postponed	26
Ballot Clerks and Tellers at State Election	57
Town Election	6

Page

Board of Examiners of Gasfitters, Report..... 205
Board of Health, Report of..... 283-288
Bonds, Notes, etc., Issuing and Cancelling, Committee.. 25
Boylston Street Widening, Referred to Selectmen..... 22
Building Commissioner, Report of 195-206
Building Law, Committee on Changes in..... 36

Collector of Taxes, Report of..... 584
Election of 11
Committee on Planting Trees, Election of..... 12
Report of 249-255
Committees Appointed or Chosen:
Appropriations at Annual Meeting ("Committee of Thirty") 7
Bonds, Notes, etc., Issuing and Cancelling of..... 25
Building Laws, Changes in 36
Congressman, Vote for 60
Constables, Election of 13
Councillor, Vote for 60
County Commissioners, Vote for..... 61

District Attorney, Vote for..... 61

Elections: State, Nov. 8, 1910..... 55-61
Town, March 2, 1910..... 3-14
Engineer, Town, Report of..... 163-169
Examiners of Gasfitters, Report of..... 205

Fence Viewers, Election of 12
Field Drivers, Election of..... 13
Fire Department: Report of Selectmen..... 97
Report of Commissioner 133-139
Fleming, Mary E., Lease with, Confirmed..... 34

Gasfitters, Examiners of, Report of..... 205
Governor, Vote for..... 59
Gymnasium and Baths Committee, Report of..... 217-224

Health, Board of, Report of..... 283-288
Orders of Board of Health 289
Report of Agent 295-302
Bacteriologist 307-310
Hospital Superintendent 304-306
Inspector of Animals, Provisions and Milk..... 318-324
Sanitary Agent..... 311-317
Vital Statistics 333-346

Inspector of Plumbing, Report of..... 202-205
Inspector of Animals, Provisions and Milk, Report of.. 318-324
Interest on Unpaid Taxes and Sewer Assessments to be Charged 21

Jury List for 1911..... 111-118

Land, Purchase of:
Westbourne Terrace, for School Purposes..... 22, 32

Page

Land, Sale of:
West of Lee Street, Selectmen Authorized..... 49
Lease with Mary E. Fleming Confirmed..... 34
Library—See Public Library.
Licenses for Sale of Liquor, Vote Not to Grant..... 14
Lieutenant-Governor, Vote for..... 59

Measurer of Wood and Bark to be Appointed by Selectmen 13
Meetings:
Annual Meeting, March 2, 1910..... 3
Adjourned, March 16, 1910 16
Special Meeting, June 1, 1910..... 28
General Election, November 8, 1910..... 55
Special Meeting, December 28, 1910..... 63
Moderators:
Annual Meeting, March 2, 1910, Fred H. Williams.... 6
Special Meeting, June 1, 1910, Fred H. Williams..... 31
Special Meeting, December 28, 1910, Fred H. Williams. 65
Money Borrowed—See Treasurer Authorized to Borrow.

Overseers of Poor, Election of..... 13
Report of 229-231

Park Commissioners, Election of..... 12
Report of 235-245
Planting Trees, Committee for, Election of..... 12
Report of 249-255
Plumbing, Report of Inspector of..... 202-205
Police Department: Report of Selectmen 96
Report of Chief of Police..... 121-129
Poor, Overseers of, Election of..... 13
Report of 229-231
Pound Keeper, Election of..... 13
Public Library:
Regulations Amended 33
Librarian, Report of 368-373
Trustees of, Election of..... 12
Report of 355-363
Treasurer, Report of 364

Qualification of Town Officers..... 15

Reports of Town Officers and Committees:
Accountant 591-645
Assessors .....Following 650
Auditors 589
Bacteriologist 307-310
Board of Health 283-288
Agent of 295-302
Building Commissioner 195-206
Collector of Taxes 584
Examiners of Gasfitters 205
Financial Statement 588
Fire Commissioner 133-139
Gymnasium and Baths Committee..... 217-224
Hospital, Superintendent of..... 304-306
Inspector of Animals, Provisions and Milk..... 318-324
Inspector of Plumbing 202-205

Page

Reports of Town Officers and Committees— *continued.*
Library, Public, Trustees of 355-363
Librarian 368-373
Overseers of the Poor 229-231
Park Commissioners 235-245
Planting Trees, Committee for 249-255
Police, Chief of 121-129
Sanitary Agent 311-317
School Committee 379-386
Sealer of Weights and Measures 209-214
Selectmen 79-107
Superintendent of Schools 393-434
Superintendent of Streets and Sewers 175-191
Superintendent of Water Works 266-269
Superintendent of Wires and Lights 143-160
Tax Collector 584
Town Accountant 591-645
Town Engineer 163-169
Treasurer and Collector 443-588
Truant Officer 435
Vital Statistics 333-346
Water Board 259-265
Walnut Hills Cemetery, Trustees of 349-351
Wires and Lights, Superintendent of 143-160
Representatives in General Court, Election of 61

Salaries, Rates of, Fixed from May 1, 1910 21
Sanitary Agent, Report of 311-317
School Committee, Election of 11
Report of 379-386
Selectmen, Election of 11
Selectmen, Report of 79-107
Appropriations:
Annual for 1911, Recommended 92-94
New Special, Proposed 94
Special, Condition of 88-91
Building Department 98
Contracts 104
County Tax (County Receipts and Expenditures) ... 86
Exterior Repairs of Town Buildings 101
Finances 80
Fire Department 97
Gypsy and Brown-tail Moths 101
Heating and Lighting Plant 100
Highway Department 95
Jury List for 1911 111-118
Licenses 104
Metropolitan Taxes 83
Municipal Gymnasium 100
Organization, 1910 78
Police Department 96
Receipts and Expenditures, Comparative Statement. 108-110
Sewers and Drains 99
State Tax 85
Street Lighting 96
Suits against the Town 101
Valuation and Tax Rate 80
Wires and Lights Department 97

Page
Senators, Second Norfolk District, Vote for..... 60
Sewers and Drains Laid in 1910..... 171-174
Sheriff, Vote for 61
Spraying Machines, Purchase Authorized..... 66
Streets:
Crafts road (Crafts road to Dean road)..... 41
Cypress street (Franklin street to High street)..... 47
Cottage Farm road (Dummer street to Ivy street)... 68
Dean road (Chestnut Hill avenue to Crafts road)..... 39
Dudley street (Lee street to Warren street)..... 50
Dummer Street, Referred to Annual Meeting..... 70
Griggs terrace 37
Ivy street (Essex street to Cottage Farm road)..... 74
Mason street (Essex street to Cottage Farm road).... 72
Reservoir road (Boylston street to Reservoir road)... 44
St. Paul Street Building Line 35
Worthington road (Essex street to Cottage Farm road) 70
Superintendent of Schools, Report of 393-434
Superintendent of Streets and Sewers, Report of 175-191
Superintendent of Water Works, Report of 266-269
Superintendent of Wires and Lights, Report of 143-146

Taxes, Interest to be Charged on Unpaid 21
Tellers at State Election 55
Town Election 7
Town Accountant, Report of (See Accountant) 597-645
Town Clerk, Election of 10
Town Debt 454-470
Town Engineer, Report of 163-169
Sewers Laid in 1910 171
Surface-Water Drains Laid in 1910 174
Town Finances, Comparative Statement of 108-110
Town Officers, 1910 Election of 10-13
Qualification of 15
Town Records ending December 31, 1910 3-76
Treasurer, State, Vote for 59
Treasurer, Town, Election of 11
Treasurer Authorized to Borrow Money:
Anticipation of Taxes 14
Coolidge Corner Paving 21
Highway Construction 52
Land, Westbourne terrace 23-32
Schoolhouse, Westbourne terrace 31
Treasurer and Collector, Election of 11
Report of 443-588
Brookline Cemetery 580
Classification of Interest Rates 451
Collector's Report 584
Exhibit of Expenditures 481
Financial Condition 588
Funded Debt, Classified 451
General Summary 444
Interest Rates 451
Limit of Indebtedness 452
Money Borrowed, Statement of 448
Outstanding Obligations 471-479
Public Library 574
Payments, General Summary of 445

Page

Treasurer and Collector, Report of—*continued.*
Payments in Detail 491-573
Receipts, General Summary of 444
Receipts in Detail 483-490
Report of Collector 584
Sewer Assessments 585
Taxes 584
Water Rates 586
Securities held by Treasurer 583
Synopsis 443
Town Debt, Statement of 454-470
Trial Balance 587
Walnut Hills Cemetery 575-580
Warren Tree Fund 581
William H. Lincoln School Fund 582
Trial Balance 587
Trustees of Public Library, Election of 13
Report of 355-363
Trustees of Walnut Hills Cemetery, Election of 12
Report of 349-351

Valuation of Town Property 646
Valuation, Expenditures, etc., Table of *07
Vital Statistics 333-346

Wages for Employees on Town Contracts 24
Walnut Hills Cemetery, Trustees of, Election of..... 12
Report of Trustees 349-351
Warrant for Annual Meeting, March 2, 1910 3
Special Meeting, June 1, 1910 28
General Election, November 8, 1910 55
Special Meeting, December 28, 1910 63
Warren Tree Fund, Report of Treasurer of..... 581
Water Board to Contract for Pipe for 1911 66
Water Board, Election of 12
Report of 259-265
Consumption of Water, Record of 273
Engineer's Report, High Service 279
Low Service 275
Pumping Record, High Service 280
Low Service 277
Superintendent's Report 266-269
Weights and Measures: Report of Sealer..... 209-214
Wires and Lights, Superintendent of, Report of..... 143-160